

Deep Learning for Inertial Positioning: A Survey

Changhao Chen

Abstract—Inertial sensor has been widely deployed on smartphones, drones, robots and IoT devices. Due to its importance in ubiquitous and robust localization, inertial sensor based positioning is key in many applications, including personal navigation, location based security, and human-device interaction. However, inertial positioning suffers from the so-called error drifts problem, as the measurements of low-cost MEMS inertial sensor are corrupted with various inevitable error sources, leading to unbounded drifts when being integrated doubly in traditional inertial navigation algorithms. Recently, with increasing sensor data and computational power, the fast developments in deep learning have spurred a large amount of research works in introducing deep learning to tackle the problem of inertial positioning. Relevant literature spans from the areas of mobile computing, robotics and machine learning. This article comprehensively reviews relevant works on deep learning based inertial positioning, connects the efforts from different fields, and covers how deep learning can be applied to solve sensor calibration, positioning error drifts reduction and sensor fusion. Finally, we provide insights on the benefits and limitations of existing works, and indicate the future opportunities in this direction.

Index Terms—Inertial Navigation, Deep Learning, Inertial Sensor Calibration, Pedestrian Dead Reckoning, Sensor Fusion, Visual-inertial Odometry

I. INTRODUCTION

INERTIAL measurement unit (IMU) has been widely deployed in smartphones, robotics, drones, VR/AR and internet-of-things (IoT) devices, that continuously measures their linear velocity and angular rate, and tracks the motion of these platforms, as shown in Figure 1. With the advances of micro-electro-mechanical system (MEMS) technology, today's MEMS IMU becomes small-size, energy efficient, and low-cost. Inertial positioning (navigation) calculates attitude, velocity and position based on inertial measurements, that is key in many location based applications, including locating and navigating people in public places (e.g. universities, malls, airports), security and safety services (e.g. supporting first-responders), smart city/infrastructure, and human-device interaction. Compared with vision, radio or other positioning solutions, inertial positioning is completely ego-centric, ubiquitous across indoor or outdoor, and far less influenced by environmental factors, e.g. complex lighting conditions and scene dynamics.

However, the measurements from low-cost MEMS IMUs are corrupted with inevitable error sources, e.g., bias error, temperature-dependent error, random sensor noise and random-walk noise. Classical inertial navigation mechanism

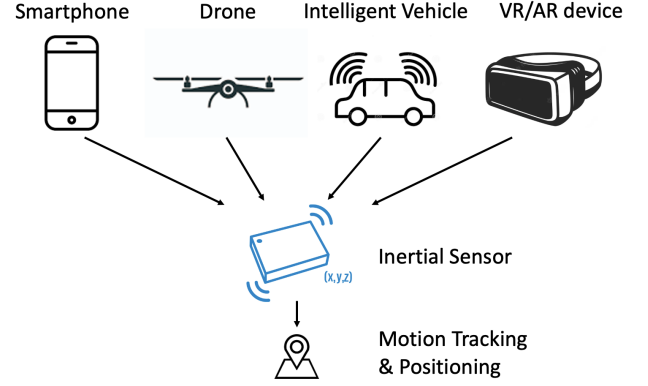


Fig. 1: Platforms, such as smartphones, drones, intelligent vehicle and VR/AR devices all contain inertial sensor that can contribute to completely egocentric motion tracking and positioning.

integrates angular rates into orientation, and based on acquired attitude it transforms acceleration measurements into the navigation frame, and doubly integrates the transformed accelerations into locations [77], [78]. Traditional inertial navigation algorithms are hand-designed and described by concrete physical/mathematical rules. Under ideal conditions, sensor errors are kept tiny enough, so that hand-designed inertial navigation algorithms are able to produce accurate and reliable pose estimates. However, in real-world applications, inevitable measurement errors cause troubles to those inertial positioning systems without constraints, which will collapse within seconds. In this process, even a tiny error will be exaggerated exponentially, leading to unbounded error drifts.

Previous researchers have attempted to reduce the drifts of inertial navigation by introducing domain-specific knowledge or other sensor information. In the application of pedestrian tracking, the periodicity of human walking is important context-dependent information that should be exploited. Pedestrian dead reckoning (PDR) is a process of detecting step, estimating step length and heading, and updating user location, that mitigates the error drifts from exponential increase down to linear increase [42]. Zero-velocity update (ZUPT) is to attach IMU on user's foot and detect the user's zero-velocity phase, followed by being input into Kalman filtering to correct inertial navigation states [81]. On the platforms (e.g. drones or robots) equipped with other sensors (e.g. camera or LiDAR), effectively integrating inertial sensor with these sensor modalities based on filtering or smoothing significantly improves the performance of a pure inertial solution [56], [68], [106]. However, these solutions are still restricted in certain application domains, and are not able to address the fundamental problem of inertial navigation.

Changhao Chen is with the College of Intelligence Science and Technology, National University of Defense Technology, Changsha, 410073, China (Email: changhao.chen66@outlook.com)

This work was supported by National Natural Science Foundation of China (NSFC) under the Grant Number of 62103427, 62073331, 62103430, 62103429.

Recently, rapid advances in deep learning show impressive performance in the fields of computer vision, robotics and signal processing [7]. Deep learning has also been introduced to tackle inertial positioning. Deep neural network models are leveraged to calibrate inertial sensor noises, reduce the drifts of inertial navigation mechanisms, and fusing inertial with other sensor information. These research works attracted a lot of attentions, as they show potentials in exploiting massive data to generate data-driven model instead of building concrete physical/mathematical model. Learning based inertial solutions become more promising with the fast developments of deep learning techniques.

In this survey, we provide a comprehensive review on deep learning based inertial positioning approaches, from measurement calibration, inertial positioning algorithms to sensor fusion. The benefits and limitations of existing works are then discussed. Finally, challenges and future opportunities in this research direction are indicated. *The survey on deep learning based inertial positioning is comparable ignorant and hard to find*, compared with other deep learning surveys, e.g., deep learning for object detection [117], semantic segmentation [41], robotics [83]. The only relevant survey we found is [58], that discusses a broader area of machine learning enhanced inertial sensing. We narrow the survey coverage into deep learning based inertial positioning, so that offer deeper insights and analysis over the fast-evolving developments of this area in recent five years (2018-2022). Other relevant surveys include inertial pedestrian positioning [42], indoor positioning [30], step length estimation [25] and pedestrian dead reckoning [103] that do not cover recent deep learning based solutions.

The rest of this survey is organized as follows. Section II briefly introduces classical inertial navigation mechanisms. Section III, IV and V survey deep learning based sensor calibration, inertial navigation algorithms, and sensor fusion. Section VII finally discusses the benefits, challenges and opportunities.

II. CLASSICAL INERTIAL NAVIGATION MECHANISMS

This section gives an overview on classical inertial navigation mechanisms and analyzes their limitations. It first introduces inertial measurement model, and classical strapdown inertial navigation method. Then, two solutions to reduce the drifts of inertial navigation system specifically for pedestrian - pedestrian dead reckoning (PDR) and zero-velocity update (ZUPT) are discussed. Finally, sensor fusion between inertial and other sensors is introducing briefly.

A. Inertial Measurement Model

The inertial measurements, from low-cost MEMS IMU, are normally corrupted with various types of error sources, leading to unbounded error drifts, when inertial data are integrated in strapdown inertial navigation systems (SINS). These error sources can be categorized into deterministic errors and random errors [73]. Deterministic errors include bias error, non-orthogonality error, misalignment error, scale-factor error and temperature-dependent error. Random errors

include random sensor noise, random-walk noise due to long-term operation, that are hard to be modelled and removed.

The raw IMU measurements, i.e. accelerations $\hat{\mathbf{a}}$ and angular rates $\hat{\boldsymbol{\omega}}$, can be formulated by

$$\hat{\mathbf{a}} = \mathbf{a} + \mathbf{b}_a + \mathbf{n}_a \quad (1)$$

$$\hat{\boldsymbol{\omega}} = \boldsymbol{\omega} + \mathbf{b}_\omega + \mathbf{n}_\omega \quad (2)$$

where \mathbf{b}_a and \mathbf{b}_ω are acceleration bias and gyroscope bias, \mathbf{n}_a and \mathbf{n}_ω are additive noises above accelerometer and gyroscope.

Traditionally, inertial sensors should be calibrated before running inertial navigation mechanism - integrating inertial data into system states. For example, adopting Allan variance method is an effective tool in modelling the random process of inertial sensor errors [64].

B. Strapdown Inertial Navigation System

Inertial sensor measures linear accelerations $\mathbf{a}_b(t)$ and angular rates $\boldsymbol{\omega}_b^n(t)$ of attached user body at the timestep t . b represents the body frame, while n denotes the navigation (world) frame, i.e. the navigation frame. $\boldsymbol{\omega}_b^n(t)$ means that the angular rates of body frame with respect to the navigation frame. To simplify inertial motion model, this article assumes that the biases and noises of sensor in Equation 1 and 2 have been removed in the stage of inertial sensor calibration. (\mathbf{R}, \mathbf{p}) are defined orientation and position variables. From the kinematic model of IMU, we can have

$$\begin{cases} \mathbf{R}_b^n(t+1) = \mathbf{R}_b^n(t)\mathbf{R}_{b_{t+1}}^{b_t} \\ \mathbf{v}_n(t+1) = \mathbf{v}_n(t) + \mathbf{a}_n(t)dt \\ \mathbf{p}_n(t+1) = \mathbf{p}_n(t) + \mathbf{v}_n(t)dt + \frac{1}{2}\mathbf{a}_n(t)dt^2 \end{cases} \quad (3)$$

where \mathbf{a}_n , \mathbf{v}_n , \mathbf{p}_n are acceleration, velocity and position in the navigation frame, \mathbf{R}_b^n represents the rotation from the body frame to the navigation frame.

Firstly, orientation is updated by inferring the rotation matrix $\boldsymbol{\Omega}(t)$ via Rodriguez formula:

$$\begin{aligned} \boldsymbol{\Omega}(t) &= \mathbf{R}_{b_{t+1}}^{b_t} \\ &= \mathbf{I} + \sin(\boldsymbol{\sigma}) \frac{[\boldsymbol{\sigma} \times]}{\boldsymbol{\sigma}} + (1 - \cos(\boldsymbol{\sigma})) \frac{[\boldsymbol{\sigma} \times]^2}{\boldsymbol{\sigma}^2}, \end{aligned} \quad (4)$$

where rotation vector $\boldsymbol{\sigma} = \boldsymbol{\omega}(t)dt$.

To update velocity, the accelerations in navigation frame can be expressed as a function of measured accelerations, i.e.

$$\mathbf{a}_n(t) = \mathbf{R}_b^n(t-1)\mathbf{a}_b(t) - \mathbf{g}_n \quad (5)$$

Then, the accelerations in navigation frame $\mathbf{a}_n(t)$ are integrated into the velocity in the navigation frame $\mathbf{v}_n(t)$, and the location $\mathbf{p}_n(t)$ is finally updated by integrating the velocity via Equation 4.

As we can see, in this process, a tiny measurement error will be exaggerated exponentially, the so-called inertial error drifts problem. In the past, high-precision inertial sensor (e.g. laser or fibre inertial sensor) can keep measurement error small enough to maintain the accuracy of INS. However, limited by the size and cost of current MEMS IMU, it demands compensation methods to mitigate the corresponding error drifts, for example, by introducing domain-specific knowledge or other sensor information.

C. Domain Specific Knowledge

1) *Pedestrian Dead Reckoning*: Pedestrian dead reckoning (PDR) is designed based on domain-specific knowledge about human walking to specifically track pedestrian motion. A typical PDR consists of step detection, heading and stride length estimation, and location update [42]. Firstly, PDR detects step peak or stance based on the thresholds upon inertial data, and segment inertial data of step cycle. Dynamic stride length estimation is achieved via an experienced equation, i.e., Weinberg formula, a function of segmented accelerations, and human body properties (e.g. user's height) [100]. The heading estimation of PDR is similar to SINS by directly integrating gyroscope signal into orientation change and adding orientation change with initial orientation to obtain current heading. Finally, location is updated with estimated heading and stride length. PDR avoids the double integration of accelerations, with an experienced stride estimation model, and correspondingly reduces inertial drifts. However, inaccurate step detection and stride estimation often happen, and lead to system error drifts. PDR is limited to pedestrian navigation, as it exploits the periodicity of human walking.

2) *Zero-velocity Update*: Zero-velocity update (ZUPT) algorithm identifies the still phase of human walking, and uses zero-velocity as observations into Kalman Filter to compensate the errors of SINS [81]. To enable easy detection of still phase, IMU is normally attached to user's foot, as user's foot experiences dramatic motion and reflects walking well. Techniques, such as peak-detection [29], zero-crossings [39] or auto-correlation [46] can be used to analyse inertial data, and segment the zero-velocity phase. Once it is successfully detected, zero-velocity is used as pseudo-measurements into filtering process, and thus the error drifts of open-loop integration is constrained. The performance of ZUPT relies on the assumption that user's foot is completely still. However, not only the incorrect still phase detection but also the small motion disturbances impact ZUPT, causing navigation system drifts. ZUPT is also specific to pedestrian tracking.

D. Integrating IMU with Other Sensors

As more sensor modalities are available on user's devices, it is promising to integrate IMU with other sensors, e.g. camera [68], LiDAR [106], UWB [32] and magnetometer [108], to exploit their complementary properties. Sensor fusion will contribute to more accurate and robust pose estimation, and is a general solution across all platforms. However, in some scenarios, certain sensors, e.g. visual perception, are not achievable and highly dependent on environment. This will degrade the egocentric property of inertial positioning. Moreover, in sensor fusion approaches, sensor calibration, initialization, and time-synchronization must be considered.

E. Discussion

As mentioned above, classical inertial navigation mechanisms are able to solve domain-specific problems. Their performance is limited due to real-world issues, such as imperfect modeling, measurement errors, and environmental influences,

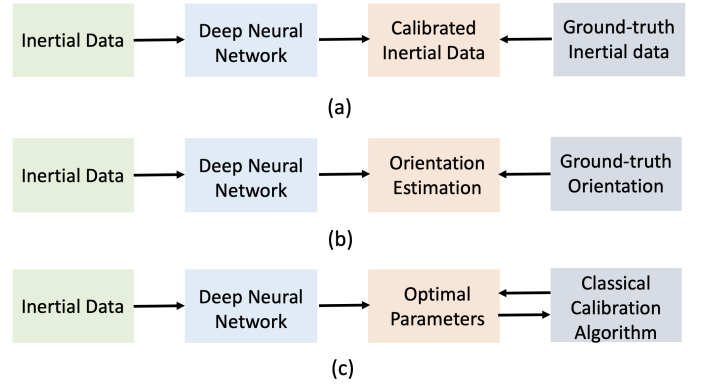


Fig. 2: An overview of existing deep learning based inertial sensor calibration methods

and thus their error drifts are inevitable. How to build a model that is tolerate of measurement errors and mitigates system drifts is always a major concern for researchers in the field of inertial navigation. Except Newtonian physical rules, we can observe that domain specific knowledge (no matter experienced human walking model or scene geometry) is a good constraint to reducing the error drifts of inertial positioning system.

Is it possible to exploit massive inertial data to extract domain specific knowledge, and construct a data-driven model for more accurate and robust inertial positioning? We will dig into this problem in next sections.

III. DEEP LEARNING BASED INERTIAL SENSOR CALIBRATION

The inertial measurements from low-cost IMUs are corrupted with a variety of noises. It is difficult to separate the true values and error sources of inertial sensor measurements, as sensor errors depend on a complex of deterministic and random factors. To mitigate the influences of measurement errors, the strong nonlinear approximator capability of deep neural network can be considered to exploited. A natural idea is to build a deep neural network that inputs raw inertial measurements, and outputs the calibrated inertial measurements, i.e. the truth values that reflect vehicle motion. By training neural model above labelled dataset via stochastic gradient descent (SGD) [4], inertial measurement errors are learned to be removed implicitly by neural networks. Note that here model performance relies on the quality of collected training dataset.

Before deep learning age, there have already been attempts that use neural networks to learn the measurement errors of inertial sensor. For example, [105] proposes to use 1-layer artificial neural network (ANN) [50] to model the distribution of gyro drifts, and successfully approximate gyro drifts with such 'shallow' network. Compared with Kalman filtering (KF) based calibration method, its advantage is that it does not require to set hyper-parameters before use, such as the sensor noise matrix in KF.

In recent years, there are growing interests in introducing deep neural networks (DNN) with more layers into iner-

TABLE I: A summary of existing methods on deep learning for inertial sensor calibration.

model	year	sensor	main contribution
Xiyuan et al. [105]	2003	gyro	an 1-layer neural network to model gyro drifts
Chen et al. [21]	2018	gyro+acc	a ConvNet model to remove the error noises above inertial data
Esfahani et al. [27]	2019	gyro	end-to-end learn more accurate orientation
Nobre et al. [65]	2019	gyro+acc	learn optimal calibration parameters via deep RL
Brossard et al. [11]	2020	gyro	learn gyro corrections to calibrate gyroscope
Zhao et al. [116]	2020	gyro	learning to calibrate both low-cost and high-precision Gyroscope
Huang et al. [47]	2022	gyro	a temporal ConvNet based gyroscope calibration
Calib-Net [57]	2022	gyro	a dilated ConvNet based gyroscope denoising

- *Years* indicates the publication year of each work.
- *Sensors* indicates the sensors involved in each work. gyro and acc represent gyroscope and accelerometer respectively.

tial sensor calibration problem. With the increase of layers, neural network becomes more expressive. [21] presents a Convolutional Neural Network (ConvNet) framework to remove the error noises above inertial measurements. They collected inertial data from two grades IMU in two sets of given constant accelerations and angular rates. The designed ConvNet framework inputs raw inertial measurements (from low-precision IMU), and outputs the acceleration and angular rate reference (from high-precision IMU). Their experiment shows that deep learning can remove part of sensor error and improve test accuracy. However, this work is not validated in a real navigation setup, and thus can not show how the learning based sensor calibration reduces error drifts of inertial navigation. Both two mentioned methods require references of inertial measurements (e.g. from high-precision IMU in [21]) as labels to train the networks, as illustrated in Figure 2 (a). However, acquiring reference data from high-precision IMU can be costly.

Instead of directly learning from pseudo ground-truth IMU labels, another way is to enable neural network based calibration model to learn to produce inertial data that can be integrated into more accurate orientation estimation, as shown in Figure 2 (b). Once entire framework produces more accurate orientation values, it means that the neural network implicitly removes the corrupted noises above inertial data. OriNet [27] inputs 3-dimensional gyroscope signals into a long-short-term-memory (LSTM) network [45] to obtain calibrated gyroscope signals, that are integrated with the orientation at the previous timestep to generate orientation estimates at current current timestep. A loss function between orientation estimates and real orientation is defined and minimized for model training. OriNet is evaluated on a public drone dataset, improving orientation performance by approximately 80%. [11] also learns to calibrate gyroscope but using convolutional neural networks (ConvNet) instead, reporting good attitude estimation accuracy as well. Similarly, Calib-Net [57] is a ConvNet framework to denoise gyroscope. To extract effective spatio-temporal features from inertial data, Calib-Net is based on dilation ConvNet [111] to compensate the gyro noise. As shown in Figure 3, this model is able to reduce orientation error largely, compared with raw IMU integration. When this learned inertial calibration model is incorporated into a visual-inertial odometry (VIO), it further improves localization performance, and outperforms representative VIO, (e.g. VINS-

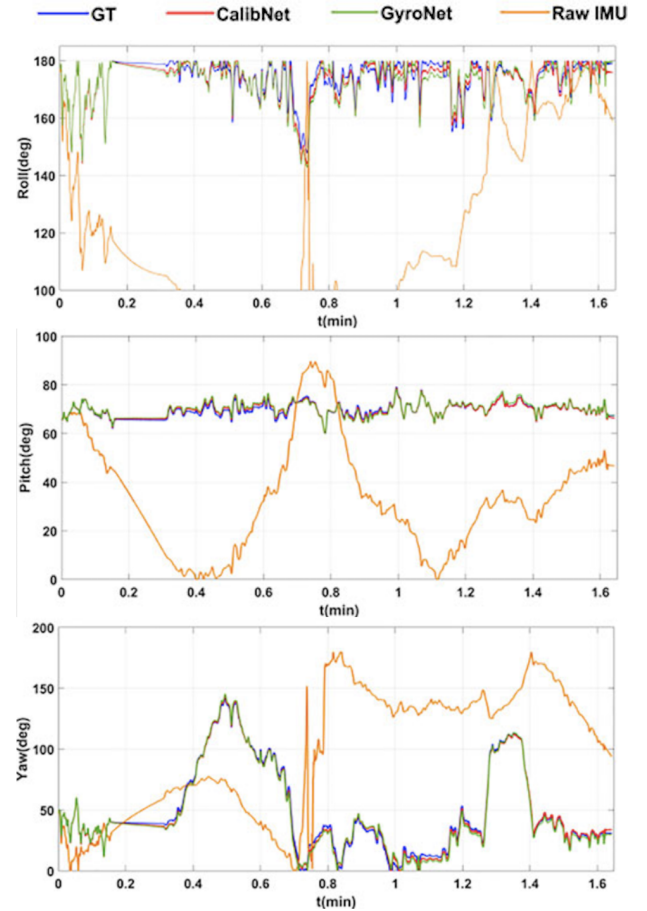


Fig. 3: An example of gyro calibration results (reprint from Calib-Net [57]). Compared with raw IMU integration, deep learning based calibration models significantly reduce attitude drifts.

mono [68]). Other efforts in this direction include [47], [116].

Instead of learning to calibrate inertial sensor directly, researchers tried to use DNN to generate parameters to improve classical calibration algorithm, as demonstrated in Figure 2 (c). For example, [65] models inertial sensor calibration as a Markov Decision Process, and propose to learn the optimal calibration parameters via deep reinforcement learning [84]. The authors evaluated their method in successfully calibrating inertial sensor for a VIO system.

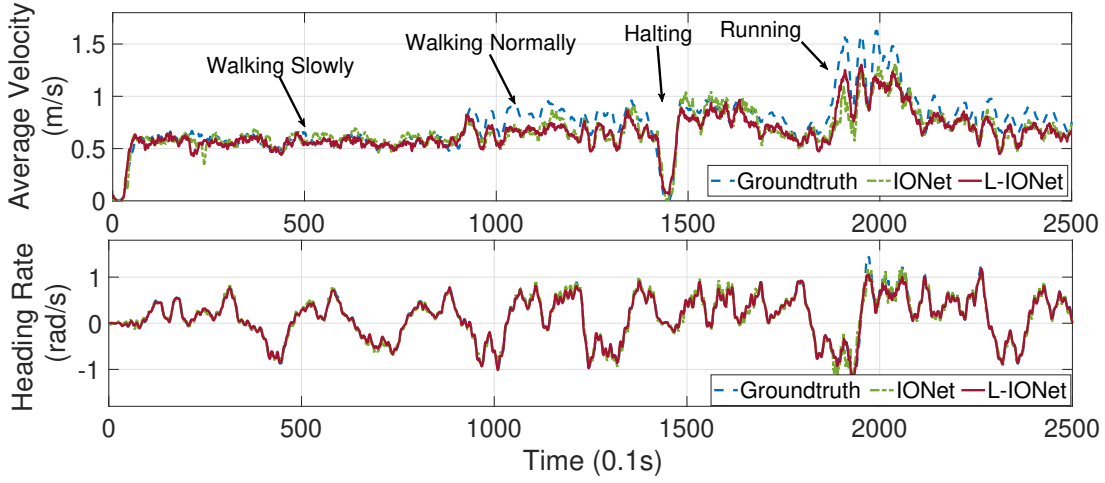


Fig. 4: The velocity of attached platform can be inferred from a sequence of inertial measurements via deep neural networks. (reprint from L-IONet [20])

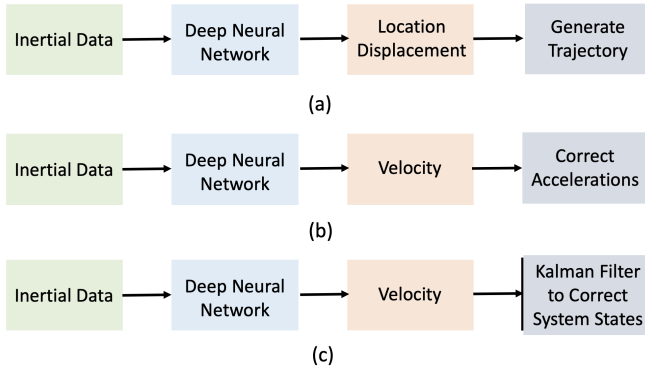


Fig. 5: An overview of existing methods on learning to correct IMU integration

As discussed above, deep learning aided inertial sensor calibration methods (listed in Table I) is capable of removing corrupted sensor noises without human intervention and contributing to a more accurate inertial positioning system. However, the learned error model is sensor dependent or vehicle dependent. This means that a change of sensor or user will cause the error distribution to be different in new domains, so that the performance of learned model degrades. In addition, there is still a lack of deep analysis into which part of noise the learning based calibration method can be removed.

IV. DEEP LEARNING BASED INERTIAL POSITIONING

Beyond sensor calibration, there are a variety of research attempts towards constructing deep learning based inertial positioning models to replace classical inertial navigation mechanism completely or in part. This section first discusses how deep learning is used to correct IMU integration generally, then talks about deep learning approaches in specific pedestrian tracking application, and finally presents deep inertial solutions for vehicle, UAV and robots. The existing works and their contributions are summarized in Table II.

A. Learning to correct IMU Integration

In deep learning based inertial positioning approaches, user's absolute velocity is able to be inferred from a sequence of IMU data via deep neural network, and used as a key constraint to reduce drifts of IMU double integration. An example of velocity learning from IMU sequence is illustrated in Figure 4. Here, take pedestrian tracking as an example - human walking experiences periodicity, so that user's moving velocity can be easily inferred. Similar observations are also to be found on vehicle, UAV and robotic platforms, that will be discussed in Section IV-C. Generally, existing works on applying learned velocity to correct IMU integration can be categorized into three folds, as shown in Figure 5, that will be discussed as follows.

One category of deep learning models, aim to learn location displacement, i.e., averaged velocity multiplies a fixed period of time, as illustrated in Figure 5 (a). [16] formulates inertial positioning as a sequential learning problem with a key observation that 2D motion displacements in the polar coordinate, i.e. polar vector, are able to be learned from independent windows of segmented inertial data. This is because the frequency of platform vibrations is relevant to absolute moving speed, that can be measured by IMU, when tracking human or wheeled configurations. Based on this, they propose IONet, an LSTM based framework for end-to-end learning of relative poses. Trajectories are generated by adding motion displacements together with initial locations. To train neural models, a large collection of data was collected from a smartphone based IMU in a room with high-precision visual motion tracking system (i.e. Vicon) to provide ground-truth pose labels. Once model is trained, IONet model can be used in the areas outside the data-collection room. In a two-minutes random pedestrian walking, the localization error of IONet is within 3 meters of 90% time, when evaluating across users, devices and attachments, outperforming some classical PDR algorithms. In tracking trolley, IONet shows comparable performance over representative visual-inertial odometry, and is even more robust in featureless area. However, supervised learning based

TABLE II: A summary of existing methods on deep learning for inertial navigation.

Model	Years	Carrier	Contribution
IONet [16]	2018	Pedestrian, Trolley	learn location displacement in polar coordinate
RIDI [107]	2018	Pedestrian	learn velocity and use it to calibrate inertial data
Cortes et al. [24]	2018	Pedestrian	learn momentary velocity to constrain system drifts
Wagstaff et al. [92]	2018	Pedestrian	use LSTM to detect zero-velocity phases
MotionTransformer [18]	2019	Pedestrian, Trolley	transfer inertial navigation learning model to new domains
AbolDeepIO [26]	2019	UAV	use triple channel network to learn location displacement
RINS-W [9]	2019	Vehicle	use RNN to detect zero-velocity into KF for states update
Esfahani et al. [27]	2019	UAV	end-to-end learn more accurate orientation
Feigl et al. [31]	2019	Pedestrian	use LSTM to learn walking velocity
Wang et al. [93]	2019	Pedestrian	Learning to estimate walking heading
Yu et al. [112]	2019	Pedestrian	adaptive ZUPT with deep learning
TLIO [59]	2020	Pedestrian	learn 3D displacement and uncertainty for EKF to estimate pose
LIONet [20]	2020	Pedestrian	a lightweight inertial odometry model with autoregressive network
RoNIN [44]	2020	Pedestrian	improve RIDI with heading-agnostic inertial data and velocity loss
Brossard et al. [10]	2020	Vehicle	learn co-variance noise for Kalman Filter
StepNet [53]	2020	Pedestrian	learn dynamic step length for PDR
Wang et al. [95]	2020	Pedestrian	learn measurement noise for Kalman Filter
ARPD [86]	2020	Pedestrian	learn stride length and walking heading for PDR
IDOL [82]	2021	Pedestrian	two stages to learn device orientation and location
PDRNet [6]	2021	Pedestrian	learn step length and heading for PDR
Buchanan et al. [12]	2021	Legged Robot	learn inertial displacement and integrate it with traditional leg odometry
Zhang et al. [115]	2021	Vehicle, UAV	learn model terms that are independent of gravity and prior orientation
Gong et al. [36]	2021	Pedestrian	fusing inertial information from phone and earbud
NIloc [43]	2022	Pedestrian	neural inertial relocalization from velocity sequence
RIO [14]	2022	Pedestrian	introduce rotation-equivariance as self-supervision training signal
Wang et al. [97]	2022	Pedestrian	efficient and low-latent inertial learning model
TinyOdom [74]	2022	Pedestrian, Vehicle	deploy neural inertial odometry on resource-constrained device
CTIN [70]	2022	Pedestrian	a transformer-based inertial odometry learning model
DeepVIP [118]	2022	Vehicle	learn velocity and heading for car localization
Bo et al. [8]	2022	Pedestrian	model-independent stride learning via domain adaptation
OdoNet [85]	2022	Vehicle	speed learning and combined with zero-velocity detector
A2DIO [96]	2022	Pedestrian	attention mechanisms for pose invariant inertial odometry learning
LLIO [98]	2022	Pedestrian	a lightweight MLP based inertial odometry to regress 3D displacement

- *Years* indicates the publication year of each work.
- *Carrier* indicates the platform running inertial navigation.

IONet requires high-precision pose as training labels. When testing with data different from those in training set, there will be performance degradation. To improve generalization ability, [18] proposes MotionTransformer, allowing inertial positioning model to self-adapt into new domains via deep generative models [37] and domain adaptation technique [89], without the need of labels in new domains. To encourage more reliable inertial positioning, [17] is able to produce pose uncertainties along with poses, offering the belief in to what extent the learned pose can be trusted. To allow full 3D localization, TLIO [59] proposes to learn 3D location displacements and covariances from a sequence of gravity aligned inertial data. To avoid the impacts from initial orientation, the inertial data are transformed into a local gravity-aligned frame. The learned displacements and covariances are then incorporated into an extended Kalman filter as observation states that estimates full-states of orientation, velocity, location and IMU bias. In a 3-7 minutes human motion, the localization error of TLIO is within 3 meters of 90% time.

Other group of works aim to use the learned velocity to correct accelerations, as demonstrated in Figure 5 (b). A good example is RIDI [107]. RIDI trains a deep neural network to regress velocity vectors from inertial data, which are then used to correct linear accelerations (i.e. acceleration measurements

minus gravity), to satisfy the constraints of learned velocities. Finally, these corrected linear accelerations are doubly integrated into positions. Learning human walking speed is a good prior to improve corrupted inertial accelerations, so that the unconstrained drifts of inertial positioning are correspondingly compensated and restricted into a lower level. RoNIN [44] improves RIDI by transforming inertial measurements and learned velocity vector in heading-agnostic coordinate frame and introducing several novel velocity losses. To reduce the influences from orientation, RoNIN uses device orientation to transform inertial data in a frame whose Z axis is aligned with gravity, so that one limitation is its reliance on orientation estimation. Based on RoNIN, an interesting trial is NIloc [43], to solve the so-called neural inertial localization problem, inferring global location from inertial motion history only. This work observes that human experiences unique motion at different locations, so that these motion patterns can be exploited as "fingerprinting" to determine the location, similar to WiFi or magnetic-field fingerprinting. NIloc first calculates a sequence of velocity from inertial data, and then adopts Transformer [91] based DNN framework to transform velocity sequence to location. However, one fundamental limitation is that in some areas there is no unique motion pattern, e.g. open space, symmetry or repetitive place.

Another solution includes inputting learned velocity into Kalman filter (KF) as observations in its updating process, as indicated in Figure 5 (c). [24] leverages ConvNet to infer current speed from IMU sequence, and uses this speed into Kalman filtering as velocity observation to constrain the drifts of SINS based inertial positioning. It is similar to ZUPT method, detecting and using zero-velocity into KF as observations, but instead it uses full-speeds as observations in KF. Using learned velocity extends the usage of KF to more complex human motion. A similar trial is [95] that is based on DNN to infer walking velocity in the body frame, and combines it with an extended KF. Except the learned velocity, it learns to produce noise parameter for KF to dynamically update parameters instead of setting a fixed noise parameter.

In addition, the advances in neural network architecture also help enhance the estimation accuracy of deep learning based inertial positioning. For example, CTIN [70] introduces attention module [94] into DNN based inertial odometry model to aggregate the local and global information of input data. Similarly, A2DIO [96] uses attention mechanism above LSTM into learning framework. DeepIT [36] fuses inertial information from two mobile devices, i.e., a smartphone and an earbud, showing that their multi-sensors work is more robust to challenging unconstrained human motion than single IMU based approach.

Moreover, attitude plays a vital role in inertial positioning. There are several attempts to improve orientation estimation to benefit learning inertial odometry. RIDI, RoNIN and TLIO still require device orientation to rotate inertial data into a frame. To mitigate the reliance on device orientation, IDOL [82] proposes a two-stages process, which first learns orientation from data, rotates inertial data into suitable frame, and finally learns position. [97] uses magnetic data to estimate orientation, being combined with learned odometry to reduce positioning drifts.

The examples of deep learning based inertial positioning results can be found in Figure 6.

B. Learning for Pedestrian Navigation

Previous part discusses how to apply deep learning to correct inertial positioning drifts in a general way. This part specifically talks about using deep learning to solve certain parts of pedestrian navigation algorithms, i.e. PDR and ZUPT.

1) *Learning to correct PDR*: The error drifts of Pedestrian dead reckoning (PDR) come from inaccurate stride and heading estimates. To address these problems, deep learning has been involved in the process of step detection, dynamic step length, and walking heading estimation.

To estimate walking stride more robustly, researchers try to solve it in a data-driven way. SmartStep [1] is a deep learning based step detection framework, achieving 99% accuracy in step detection task under various motion modes. Compared with peak/valley detection based methods, data-driven methods do not need IMU to be on fixed positions, motion mode, and do not need pre-calibration and threshold setting. [31] uses LSTM to regress walking stride from raw inertial data, whose experiment demonstrates the effectiveness in various

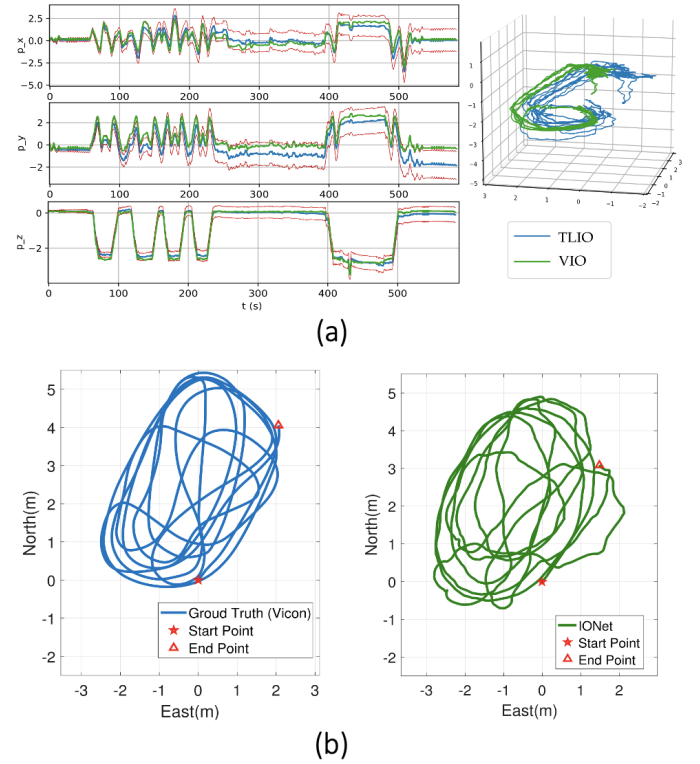


Fig. 6: Sample results of deep learning based inertial positioning from (a) VR device for pedestrian tracking (reprint from TLIO [59]) (b) smartphone for trolley tracking (reprint from IONet [16])

human motion, such as walking, running, jogging and random movement. [53] learns to estimate step length dynamically, i.e. the change in distance. Compared with traditional static step length estimation, StepNet achieves impressive performance with only 2.1%-3.2% error rate. The attachment mode of device, (e.g. in hand or in pocket) influences walking stride estimation. To solve the attachment change problem, [8] adopts domain adaption [89] to extract domain-invariant features for stride estimation, enhancing the performance in new domains, e.g. holding, calling, pocket, and swinging.

Accurate heading determines whether position is updated in right direction in PDR. [93] leverages Spatial Transformer Network [49] and LSTM to learn more accurate and robust heading direction from the inertial sensor attached to an unconstrained device. One problem is that misalignment between device heading and pedestrian heading exists, so that it is difficult to estimate real walking heading based on device sensor data. [62] tackles this misalignment problem by introducing DNN to estimate walking direction in the sensor's frame. They derive a geometric model to convert walking direction from sensor's frame into a reference frame (i.e. the north and east coordinate in the article) by exploiting accelerations and magnetic data, followed by combining this geometric model with a learning framework to produce heading estimates. When testing on unseen data, this work reports a median heading error of 10° . PDRNet [6] follows the process of a traditional PDR algorithm, but replaces step length and

heading estimation modules with deep neural networks. Their experiments indicate that learning step length and heading together outperforms regressing them separately.

2) *Learning to correct ZUPT*: In ZUPT based pedestrian INS, zero-velocity phase is used as an observation into Kalman filtering to correct inertial positioning errors. Thus, zero-velocity detector (ZVD) plays a vital role, as it determines whether Kalman filter updates system states at a correct timestep. Traditionally, zero-velocity phase is detected by setting a threshold of accelerations and angular rates. The problem is complicated, as human experiences a mixed variety of motions so that it is hard to set threshold when human is still in some occasions.

Researchers consider to adopt data-driven approaches that classifies whether user is still or not still in ZUPT, to exploit the strong capability of deep learning in feature extraction and classification. [92] proposes to use LSTM to achieve zero-velocity detection. A 6-layers LSTM inputs a sequence of IMU data (i.e. 100 consecutive IMU data in this work), and outputs the probability of whether the user is still or not at current timestep. The results from LSTM based zero-velocity detection are feed into a ZUPT based inertial navigation system. This work shows that its localization error is reduced over 34%, compared with fixed threshold based ZVD, and this work is more robust during a mixed variety of motions, e.g. walking, running, and climbing stairs. Similarly, [112] designs an adaptive ZUPT using ConvNet to input IMU sequences and produce ZVD classification results. In these works, deep learning excels at extracting robust and useful features for zero-velocity identification, regardless of different users, motion modes, and attachment places.

C. Learning for Vehicles, UAV and robotic platforms

As discussed above, deep learning based methods have made great progresses in mitigating the problems of pedestrian inertial navigation. Beyond pedestrian navigation, deep learning based methods can be extended to tackle the inertial navigation problem of vehicles, UAV, robots, and other platforms.

These platforms share similarities with pedestrian, for example, moving velocity can be inferred from inertial data, due to the fact that inertial data contain vibration information and vibration information reflects the fundamental frequency that is proportional to the vehicle speed. Thus, similar to IONet [16] that learns location displacement from IMU data, [26] extends the framework of IONet by proposing AbolDeepIO, an improved triple-channel LSTM network to predict polar vectors for drone localization from inertial data sequences. AbolDeepIO has been evaluated above a public drone dataset, and shows competitive performance over VINS-mono, a traditional visual-inertial odometry. Deploying DNN based inertial navigation on real-world devices must consider not only prediction accuracy but also model efficiency. TinyOdom [74] aims to deploy neural inertial odometry model on resource-constrained devices. It proposes a lightweight model based on temporal convolutional network (TCN) [54] to learn position displacement, and optimizes the model via neural architecture

search (NAS) [72] to reduce model size between 31 and 134 times. TinyOdom was evaluated extensively on tracking pedestrian, animal, aerial and underwater vehicles. Within 60 seconds, its localization error is between 2.5 and 12 meters. Learning based inertial odometry is extended to legged robot by [12]. The learned location displacement is combined with kinematic motion model to estimate robot system states in a high frequency (400 Hz). In this work, it successfully navigates robot in a field experiment in which a legged robot walks around 20 minutes in a mine with poor illumination and visual feature tracking failures.

In inertial positioning for vehicles, [10] proposes to learn error covariances from inertial data, being used into kalman filtering for system states update, that further improves inertial positioning performance. Similar to ZUPT-based pedestrian positioning, Zero-velocity-update (ZUPT) can also be used for car-equipped inertial navigation system. This zero-velocity phase provides context information to correct system error drifts via Kalman filtering. Additionally, OdoNet learns and uses car speed together with a zero-velocity detector to reduce the error drifts of car-equipped IMU system [85]. Other works explored the usage of deep learning to detect zero-velocity phase for navigating vehicles [9]. [115] derives a model with motion terms that are relevant only to IMU data sequence, so that it provides theoretical guidance for learning model to infer useful terms. It has been evaluated on a drone dataset, and outperforms TLIO and other learning methods.

V. DEEP LEARNING BASED SENSOR FUSION

Integrating inertial sensor with other sensors as multisensor navigation system has been studied for a long decade. Camera, IMU and LIDAR are now widely found on platforms, e.g. robots, vehicles, and VR/AR devices. It is natural to consider to introduce multimodal learning [69] and design learning models that are capable of fusing multimodal information to construct a mapping function from sensor data to pose.

Especially, visual-inertial odometry (VIO) attracts attentions, as camera and IMU are relatively low-cost, complementary and widely deployed. Monocular vision can capture the appearance and geometry of a scene, but is unable to recover the scale metric. IMU provides metric scale, and also helps improve motion tracking in featureless areas, complex lighting conditions and motion blur, but pure inertial solution can only last for a short period of time. Effective fusion of these two complementary sensors will contribute to accurate pose estimation. Traditional VIO integrates visual and inertial information based on filtering [51], [56], fixed-lag smoothing [55] or full smoothing [34]. Recently, deep learning based VIOs are emerging to directly construct a mapping function from images and IMU to pose in a data-driven way. VINet [23] is an end-to-end deep VIO model that consists of a ConvNet based visual encoder to extract visual features from two images, and a LSTM based inertial encoder to extract inertial features from a sequence of inertial data between the two images. As illustrated in Figure 7 (a), the visual and inertial features are concatenated together as one tensor, followed by a LSTM and fully-connected layer that finally

TABLE III: A summary of existing methods on deep learning based sensor fusion.

Model	Year	Sensors	Supervision	Contribution
VINet [23]	2017	MC+I	Supervised	formulate VIO as a sequential learning problem
VIO Learner [80]	2018	MC+I	Unsupervised	unsupervised learning of VIO with online correction module
Chen et al. [19]	2019	MC+I	Supervised	feature selection for deep visual-inertial odometry
DeepVIO [40]	2019	SC+I	Unsupervised	learn VIO from stereo images and IMU
DeepTIO [76]	2020	T+I	Supervised	learn pose from thermal and inertial data
MilliEgo [60]	2020	MR+I	Supervised	learn pose from mmWave radar and inertial data
UnVIO [99]	2021	MC+I	Unsupervised	unsupervised learning of visual-inertial odometry
DynaNet [15]	2021	MC+I	Supervised	combine deep neural network with Kalman filtering
SelfVIO [3]	2022	MC+I	Unsupervised	unsupervised learning of VIO with GAN-based depth generator
Tu et al. [88]	2022	L+I	Unsupervised	unsupervised learning of LIDAR-inertial odometry

- *Years* indicates the publication year of each work.
- *Sensors* indicates the sensors involved in each work. I, MC, SC, T, MR, L represent inertial sensor, monocular camera, stereo camera, thermal camera, millimeter wave radar, LIDAR respectively.
- *Supervision* indicates whether each model is trained in supervised or unsupervised manner.

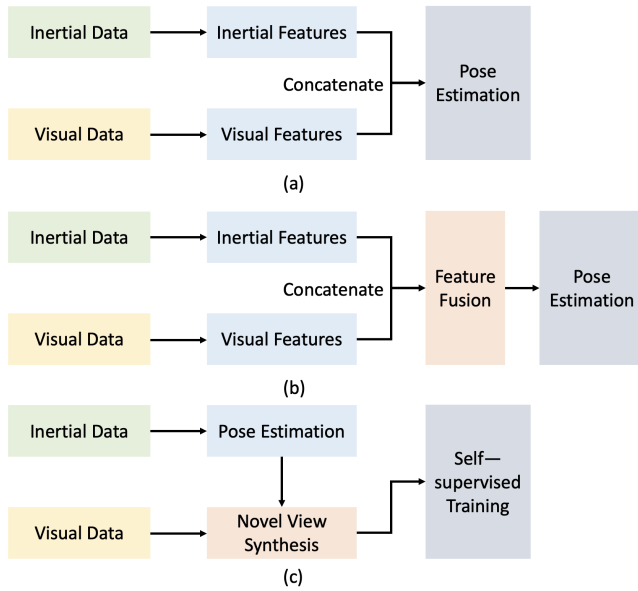


Fig. 7: An overview of existing methods on deep learning based sensor fusion

maps features into 6-dimensional pose. VINet is trained above a public driving dataset (i.e. the KITTI dataset [35]) and a public drone dataset (i.e. the EuroC dataset [13]), showing that learned VIO model is generally more robust to sensor noises compared with traditional VIOs, though its model performance still can not compete with the state-of-the-art VIOs.

To integrate visual and inertial information more effectively, [19] proposes selective sensor fusion mechanism that learns to select useful and important features, conditioned on sensor observations, as demonstrated in Figure 7 (b). Specifically, this work proposes soft fusion that is based on attention mechanism, and generates soft mask to reweight features according to their importance. In addition, it proposes hard fusion that is based on Gumbel Soft-max, and generates hard mask consisting of either 1 or 0 to propagate this feature or not. Their experimental evaluation on the KITTI dataset demonstrates that compared with concatenating features directly [23], selective fusion further enhances the performance of deep VIO around 5%-10%. One interesting observation is

that the number of useful features is relevant to the amount of linear/rotational velocity, i.e. inertial features contribute more with rotation rate (e.g. turning) while more visual features are used in increasing linear velocity.

Both [23] and [19] are trained in a supervised learning manner above datasets with high-precision ground-truth poses as training labels. However, high-precision poses in some cases are hard or too costly to obtain, so that self-supervised learning based VIOs without requiring pose labels attract attentions. Self-supervised VIOs exploit the multi-view geometry relation of consecutive images, i.e. novel view synthesis as supervision signal [3], [40], [80], [99]. The task of novel view synthesis is to transform source image into target view, and compare the differences between synthesized target images and real target images as loss. In VIO Learner [80] and DeepVIO [40], as shown in Figure 7 (c), the pose transformation is generated from inertial data sequence, and used into novel view synthesis process. In UnVIO [99] and SelfVIO [3], inertial data are integrated with visual data via an attention module above the concatenated visual and inertial features extracted from images and IMU sequence. They show that by incorporating inertial data together with visual data, the accuracy of pose estimation, especially the rotation estimation is improved.

Beyond visual-inertial odometry (VIO), learning based sensor fusion is introduced to solve Lidar-inertial odometry (LIO) [88], thermal-inertial odometry [76], and radar-inertial odometry [60]. Similar to soft fusion [19], both DeepTIO [76] and MilliEgo [60] leverage attention based selective fusion mechanism to reweight and fuse the features from inertial and visual data, enhancing pose accuracy. Similar to VIO Learner [80], unsupervised learning based LIDAR-inertial odometry [88] generates motion transformation from IMU sequence and uses it for LIDAR novel view synthesis into self-supervised learning of egomotion. In all these cases, the adding of IMU data into deep neural network improves pose estimation in accuracy and robustness.

VI. DEEP LEARNING BASED HUMAN MOTION ANALYSIS AND ACTIVITY RECOGNITION

The usage of inertial sensor is not restricted to positioning but also in motion tracking, activity recognition and other

applications. As these tasks are not the main point of this survey, this section briefly but broadly discusses how deep learning is used in these areas.

A. Human Motion Analysis

Data driven approaches are used in reconstructing human pose and motion from single IMU or multiple IMUs attached to body. Different from inertial positioning, these models mostly learn to analyse human motion rather than localizing users. [2] improves the knee angle estimation of human walking using supervised support vector regression. In [67], handcrafted motion features are extracted from inertial data, followed by probabilistic parameter learning for human gesture recognition. In [61], [90], [113], machine learning is applied into gait and pose analysis. [104] learns sensor-displacement from IMU data using multi-layer perceptrons (MLPs) for human motion reconstruction.

Recently, deep learning shows good performance in human pose reconstruction. For example, [48] introduces Deep Inertial Poser, a recurrent neural network (RNN) [79] based framework to reconstruct full-body pose from 6 IMUs attached to user's body. TransPose [110] is a RNN based framework that realizes real-time human pose estimation using 6 body-attached IMUs. [109] proposes to combine a neural kinematics estimator and a physics-aware motion optimizer that improves the accuracy of human motion tracking.

B. Human Activity recognition (HAR)

Exploiting inertial information from a body-worn IMU via deep learning is able to contribute to recognizing human activity. [5] publishes a popular public dataset of human activity recognition, and uses support vector machine (SVM) to successfully classify current activity among 6 classes (i.e. walking, standing still, sitting, walking downstairs, walking upstairs, laying down). [22] presents an LSTM based HAR model, inputting a sequence of inertial data and outputting class probability. [114] introduces a ConvNet based HAR model and reaches a classification accuracy of 97%, outperforming an accuracy of 96% from SVM based HAR model. To reduce onboard computational requirement, [71] presents a learning framework to exploit both features automatically extracted by DNN and hand-crafted features that contributes to an accurate and real-time human activity recognition on low-end devices.

Learning from inertial data is able to benefit sport and health applications. For example, by analyzing the inertial information from wearable sensor, [28] shows that deep learning is effective in detecting the Parkinson's disease by assessing the patient's daily activity. Based on sensor data and activity information, [102] gives instructions for athletes sport training.

VII. CONCLUSIONS AND DISCUSSIONS

In recent years, there are growing interests in applying deep learning to solve inertial positioning problem. This article comprehensively reviews the area of deep learning based inertial positioning. The rapid advances in this area have

already provided promising solutions to tackle the problems from inertial sensor calibration, the error drifts compensation of inertial positioning, to multimodal sensor fusion. This section concludes and discusses the benefits deep learning can bring to inertial navigation research, analyses the challenges existing research faces and indicates the future opportunities of this evolving field.

A. Benefits

Different from traditional geometric/physical inertial positioning models, the introduction of deep learning into inertial positioning has fostered a variety of alternative solutions to tackle the problem of positioning error drifts. The corresponding benefits can be summarized as below.

1) *Learn to approximate complex and varying function:* Deep neural network has been used as a powerful and universal nonlinear function to approximate the complex and varying factors in inertial positioning that are hard to be modelled by hand. For example, in sensor calibration, the corrupted noises above inertial measurements are able to be modelled and removed by DNN in data-driven manner by training above a large amount of data. Deep learning is also capable of producing absolute velocity and position displacement directly from data, avoiding IMU integration and thus mitigating positioning drifts. In pedestrian dead reckoning (PDR), Deep learning is able to estimate step length conditioned on data instead of empirical equation, and removes the influences from different users implicitly. These works show that exploiting large amount of data to build data-driven model can produce more accurate motion estimates, reduce and constrain the rapid error drifts of inertial navigation system.

2) *Learn to estimate parameters:* Identifying parameters automatically via data-driven models contributes to paving the road to next-generation intelligent navigation system that is able to actively exploit input data and evolve over time without human intervention. In classical inertial navigation mechanisms, certain parameters or modules need to be set and tuned manually before use. For instance, parameters in Kalman filtering, e.g., observation noise, covariance and process noise, should be settled by experts with experiences. Deep learning shows its effectiveness in producing suitable parameters automatically for Kalman filtering conditioned on input data [10], [15], [93]. In sensor calibration, reinforcement learning algorithm is leveraged to discover the optimal parameters for inertial calibration algorithms [65]. In ZUPT-based pedestrian inertial positioning, deep learning is a good solution to classify zero-velocity phases, determining when to update system states.

3) *Learn to self-adapt in new domains:* The unseen or ever-changing issues in new application domains, such as the change of motion mode, carrier and sensor noise, will largely impact the performance of inertial systems. Learning models offer opportunities for inertial systems to self-adapt into new changes and overcome these influential factors implicitly by discovering and exploiting the differences of data distributions between domains. For example, [18] leverages transfer learning to allow INS to extract domain-invariant features from data

so as to maintain localization accuracy when sensor attachment is changed. The introduction of self-supervised learning allows navigation systems to learn from data without high-precision pose as training labels so that the unlabelled inertial data can be effectively used for model performance improvement. For instance, in visual-inertial odometry, [40], [80], [99] introduce novel view synthesis as supervision signal to train deep VIO in self-supervised learning way. This self-adaptation ability is promising for mobile agents to continuously improve its localization performance in new application scenes.

B. Challenges and Opportunities

Though deep learning has already offered impressive and promising results in inertial positioning, there are still challenges in existing methods when they are to be applied and deployed in real-world scenarios. To overcome these limitations, opportunities and possible future research directions are discussed as follows.

1) *Generalization and Self-learning*: Generalization problem is always a major concern for deep learning based methods. This is because learning models are trained in one domain (i.e. training set), but required to be tested in other domains (i.e. testing set). The possible data differences between different domains cause prediction performance degradation. Though deep learning based inertial navigation models have reported impressive results on the author's own datasets, these works have not been evaluated in comprehensive experiments during long-term operation and across various devices, users and application scenes. Thus, it is hard to obtain the real performance of these models in open environments. To solve the generalization problem, new learning techniques, such as transfer learning [101], lifelong learning, contrastive learning [87], can be introduced into inertial positioning systems, which would be a promising direction. For example, in the future, by exploiting the information from physical/geometric rules or other sensor (e.g. GNSS, Camera), the learning based inertial positioning model can be self-supervised trained and enable mobile agents to learn from data in life-long way.

2) *Black-box and Explainability*: Deep neural network is always criticized as a 'black-box', as it is lack of explainability and interpretability. When deep learning models are asked to be safe and reliable to support real-world tasks, it is essential to investigate in what is learned inside deep nets before deploying them. Currently, though deep learning has shown good results in estimating important terms, e.g. location displacement, sensor measurement errors, and filtering parameters, unlike traditional inertial navigation, these terms are lack of concrete mathematical models. To indicate whether these terms are trustworthy, uncertainties should be estimated together with inertial positioning method [17], and serve as indicators for users or systems to know to what extent produced model predictions can be trusted. Possible future directions include revealing the governing mathematical or physical models behind learned inertial positioning neural model, and discovering which part of inertial positioning should be and can be learned by deep nets. In addition, introducing Bayesian deep learning into inertial positioning also a promising direction to offer interpretability for model predictions [52].

3) *Efficiency and Real-world Deployment*: When deploying deep positioning models on user devices, despite prediction accuracy, the consumption of computation, storage and energy should be considered in system design. Compared with classical inertial navigation algorithms, DNN based inertial positioning models are relatively with large computational and memory burden, as they contain millions of neural parameters to be processed, requiring GPUs for parallel training and testing. Online inference of learning models, especially on low-end devices (e.g. IoT consoles, VR/AR devices, miniature drone), requires these models to be lightweight, efficient and effective enough. To achieve this goal, neural model compression techniques, e.g. knowledge distillation [38], should be introduced to discover the optimal neural structure that balances prediction accuracy and model size. [20] and [85] have initial trials on minimizing the model size of inertial odometry. In addition, safety and reliability are also important factors. In the future, it is worth exploring the optimal structure of learning based inertial positioning model considering model performance, parameters size, latency, safety and reliability for real-world deployment.

4) *Data Collection and Benchmark*: As data-driven approach, the performance of deep learning models depends on data quality, such as dataset size, data diversity and the differences between training and testing set. Under ideal conditions, deep learning based inertial positioning models should be trained above diverse data across different users, platforms, motion dynamics and inertial sensors to enhance its generalization in testing domains. However, this kind of data collection in diverse domains is costly and time-consuming. In some occasions, it is hard to obtain high-precision ground-truth poses as training and evaluation labels. In previous research, their adopted training/evaluation data, model hyperparameters (e.g. learning rate, batchsize, the layer dimension), and evaluation metric are not unified so that comparing these methods fairly is very difficult. In visual navigation task (i.e. visual odometry/SLAM), the KITTI dataset [35] is commonly used as a benchmark to train and evaluate learning based VO models. However, though published datasets for inertial navigation exist [20], [44], there still lacks a common benchmark to be adopted and recognized by mainstream methods in inertial positioning. In the future, a widely adopted dataset and benchmark, covering a variety of application scenarios, will greatly benefit and foster research in data-driven inertial positioning.

5) *Failure Cases and Physical Constraints*: Deep learning has shown its power in reducing the drifts of inertial positioning, when contributing to various aspects of inertial navigation systems, as discussed in Section IV. However, DNN models are not always reliable, and may produce large and abrupt predictions errors occasionally. Unlike traditional inertial navigation algorithms are based on concrete physical/mathematical rules, there is lack of constraint on DNN predictions. The failure cases must be considered in real usages in safety concerned applications. To enable DNN predictions to be more robust, possible solutions include imposing physical constraints on DNN models or combining deep learning with physical models as hybrid inertial positioning models. Thus, the benefits from both learning and physics based positioning

models can be exploited.

6) *New deep learning methods*: Machine/deep learning is one of the AI areas with the most rapid developments. The advances in deep learning have powered and influenced a number of areas from computer vision, robotics to natural language processing and signal processing. Future opportunities include introducing the fast evolving deep learning methods into inertial navigation, and analyzing not only their effectiveness and but also theoretical basis. New model structures (e.g. transformer [91], diffusion model [75], generative model [37]), new learning methods (e.g. transfer learning, reinforcement learning, contrastive learning [87], unsupervised learning, meta learning [33]), and the advances in other domains (e.g. neural rendering [63], voice synthesis [66]) all provide new thoughts and insights in developing future inertial positioning systems.

REFERENCES

- [1] N. A. Abiad, Y. Kone, V. Renaudin, and T. Robert. Smartstep: A robust step detection method based on smartphone inertial signals driven by gait learning. *IEEE Sensors Journal*, 22:12288–12297, 6 2022.
- [2] S. Ahuja, W. Jirattigalachote, and A. Tosborvorn. Improving Accuracy of Inertial Measurement Units using Support Vector Regression. Technical report, 2011.
- [3] Y. Almalioglu, M. Turan, M. R. U. Saputra, P. P. de Gusmão, A. Markham, and N. Trigoni. Selfvio: Self-supervised deep monocular visual-inertial odometry and depth estimation. *Neural Networks*, 150:119–136, 2022.
- [4] S.-i. Amari. Backpropagation and stochastic gradient descent method. *Neurocomputing*, 5(4-5):185–196, 1993.
- [5] D. Anguita, A. Ghio, L. Oneto, X. Parra Perez, and J. L. Reyes Ortiz. A public domain dataset for human activity recognition using smartphones. In *Proceedings of the 21th international European symposium on artificial neural networks, computational intelligence and machine learning*, pages 437–442, 2013.
- [6] O. Asraf, F. Shama, and I. Klein. Pdrnet: A deep-learning pedestrian dead reckoning framework. *IEEE Sensors Journal*, 22(6):4932–4939, 2021.
- [7] Y. Bengio, I. Goodfellow, and A. Courville. *Deep learning*, volume 1. MIT press Cambridge, MA, USA, 2017.
- [8] F. Bo, J. Li, and W. Wang. Mode-independent stride length estimation with imus in smartphones. *IEEE Sensors Journal*, 22(6):5824–5833, 2022.
- [9] M. Brossard, A. Barrau, and S. Bonnabel. Rins-w: Robust inertial navigation system on wheels. *The IEEE/RSJ International Conference on Intelligent Robots and Systems (IROS)*, 2019.
- [10] M. Brossard, A. Barrau, and S. Bonnabel. Ai-imu dead-reckoning. *IEEE Transactions on Intelligent Vehicles*, 5(4):585–595, 2020.
- [11] M. Brossard, S. Bonnabel, and A. Barrau. Denoising imu gyroscopes with deep learning for open-loop attitude estimation. *IEEE Robotics and Automation Letters*, 5(3):4796–4803, 2020.
- [12] R. Buchanan, M. Camurri, F. Dellaert, and M. Fallon. Learning inertial odometry for dynamic legged robot state estimation. In *Conference on Robot Learning*, pages 1575–1584. PMLR, 2022.
- [13] M. Burri, J. Nikolic, P. Gohl, T. Schneider, J. Rehder, S. Omari, M. W. Achtelik, and R. Siegwart. The euroc micro aerial vehicle datasets. *The International Journal of Robotics Research*, 35(10):1157–1163, 2016.
- [14] X. Cao, C. Zhou, D. Zeng, and Y. Wang. Rio: Rotation-equivariance supervised learning of robust inertial odometry. In *Proceedings of the IEEE/CVF Conference on Computer Vision and Pattern Recognition*, pages 6614–6623, 2022.
- [15] C. Chen, C. X. Lu, B. Wang, N. Trigoni, and A. Markham. Dynanet: Neural kalman dynamical model for motion estimation and prediction. *IEEE Transactions on Neural Networks and Learning Systems*, 32(12):5479–5491, 2021.
- [16] C. Chen, X. Lu, A. Markham, and N. Trigoni. Ionet: Learning to cure the curse of drift in inertial odometry. In *The Conference on Artificial Intelligence (AAAI)*, 2018.
- [17] C. Chen, X. Lu, J. Wahlstrom, A. Markham, and N. Trigoni. Deep neural network based inertial odometry using low-cost inertial measurement units. *IEEE Transactions on Mobile Computing*, 2021.
- [18] C. Chen, Y. Miao, C. X. Lu, L. Xie, P. Blunsom, A. Markham, and N. Trigoni. Motiontransformer: Transferring neural inertial tracking between domains. In *The Conference on Artificial Intelligence (AAAI)*, volume 33, 2019.
- [19] C. Chen, S. Rosa, Y. Miao, C. X. Lu, W. Wu, A. Markham, and N. Trigoni. Selective sensor fusion for neural visual-inertial odometry. In *IEEE/CVF International Conference on Computer Vision and Pattern Recognition (CVPR)*, pages 10542–10551, 2019.
- [20] C. Chen, P. Zhao, C. X. Lu, W. Wang, A. Markham, and N. Trigoni. Deep-learning-based pedestrian inertial navigation: Methods, data set, and on-device inference. *IEEE Internet of Things Journal*, 7(5):4431–4441, 2020.
- [21] H. Chen, P. Aggarwal, T. M. Taha, and V. P. Chodavarapu. Improving inertial sensor by reducing errors using deep learning methodology. In *NAECON 2018-IEEE National Aerospace and Electronics Conference*, pages 197–202. IEEE, 2018.
- [22] G. Chevalier. Lstms for human activity recognition, 2016.
- [23] R. Clark, S. Wang, H. Wen, A. Markham, and N. Trigoni. ViNet : Visual-Inertial Odometry as a Sequence-to-Sequence Learning Problem. In *The Conference on Artificial Intelligence (AAAI)*, pages 3995–4001, 2017.
- [24] S. Cortés, A. Solin, and J. Kannala. Deep learning based speed estimation for constraining strapdown inertial navigation on smartphones. In *2018 IEEE 28th International Workshop on Machine Learning for Signal Processing (MLSP)*, pages 1–6. IEEE, 2018.
- [25] L. E. Diez, A. Bahillo, J. Otegui, and T. Otin. Step length estimation methods based on inertial sensors: A review. *IEEE Sensors Journal*, 18(17):6908–6926, 2018.
- [26] M. A. Esfahani, H. Wang, K. Wu, and S. Yuan. Aboldepio: A novel deep inertial odometry network for autonomous vehicles. *IEEE Transactions on Intelligent Transportation Systems*, 2019.
- [27] M. A. Esfahani, H. Wang, K. Wu, and S. Yuan. Orinet: Robust 3-d orientation estimation with a single particular imu. *IEEE Robotics and Automation Letters*, 5(2):399–406, 2019.
- [28] B. M. Eskofier, S. I. Lee, J.-F. Daneault, F. N. Golabchi, G. Ferreira-Carvalho, G. Vergara-Diaz, S. Sapienza, G. Costante, J. Klucken, T. Kautz, et al. Recent machine learning advancements in sensor-based mobility analysis: Deep learning for parkinson’s disease assessment. In *2016 38th Annual International Conference of the IEEE Engineering in Medicine and Biology Society (EMBC)*, pages 655–658. IEEE, 2016.
- [29] L. Fang, P. J. Antsaklis, L. A. Montestruque, M. B. McMickell, M. Lemmon, Y. Sun, H. Fang, I. Koutroulis, M. Haenggi, M. Xie, et al. Design of a wireless assisted pedestrian dead reckoning system-the navmore experience. *IEEE transactions on Instrumentation and Measurement*, 54(6):2342–2358, 2005.
- [30] P. S. Farahsari, A. Farahzadi, J. Rezazadeh, and A. Bagheri. A survey on indoor positioning systems for iot-based applications. *IEEE Internet of Things Journal*, 9(10):7680–7699, 2022.
- [31] T. Feigl, S. Kram, P. Woller, R. H. Siddiqui, M. Philippsen, and C. Mutschler. A bidirectional lstm for estimating dynamic human velocities from a single imu. In *2019 International Conference on Indoor Positioning and Indoor Navigation (IPIN)*, pages 1–8. IEEE, 2019.
- [32] D. Feng, C. Wang, C. He, Y. Zhuang, and X.-G. Xia. Kalman-filter-based integration of imu and uwb for high-accuracy indoor positioning and navigation. *IEEE Internet of Things Journal*, 7(4):3133–3146, 2020.
- [33] C. Finn, P. Abbeel, and S. Levine. Model-agnostic meta-learning for fast adaptation of deep networks. In *International conference on machine learning*, pages 1126–1135. PMLR, 2017.
- [34] C. Forster, L. Carlone, F. Dellaert, and D. Scaramuzza. On-manifold preintegration for real-time visual-inertial odometry. *IEEE Transactions on Robotics*, 33(1):1–21, 2017.
- [35] A. Geiger, P. Lenz, C. Stiller, and R. Urtasun. Vision meets robotics: The kitti dataset. *The International Journal of Robotics Research*, 32(11):1231–1237, 2013.
- [36] J. Gong, X. Zhang, Y. Huang, J. Ren, and Y. Zhang. Robust inertial motion tracking through deep sensor fusion across smart earbuds and smartphone. *Proceedings of the ACM on Interactive, Mobile, Wearable and Ubiquitous Technologies*, 5(2):1–26, 2021.
- [37] I. Goodfellow, J. Pouget-Abadie, M. Mirza, B. Xu, D. Warde-Farley, S. Ozair, A. Courville, and Y. Bengio. Generative adversarial networks. *Communications of the ACM*, 63(11):139–144, 2020.
- [38] J. Gou, B. Yu, S. J. Maybank, and D. Tao. Knowledge distillation: A survey. *International Journal of Computer Vision*, 129(6):1789–1819, 2021.
- [39] P. Goyal, V. J. Ribeiro, H. Saran, and A. Kumar. Strap-down pedestrian dead-reckoning system. In *2011 international conference on indoor positioning and indoor navigation*, pages 1–7. IEEE, 2011.
- [40] L. Han, Y. Lin, G. Du, and S. Lian. Deepvio: Self-supervised deep learning of monocular visual inertial odometry using 3d geometric

- constraints. In *2019 IEEE/RSJ International Conference on Intelligent Robots and Systems (IROS)*, pages 6906–6913. IEEE, 2019.
- [41] S. Hao, Y. Zhou, and Y. Guo. A brief survey on semantic segmentation with deep learning. *Neurocomputing*, 406:302–321, 2020.
- [42] R. Harle. A survey of indoor inertial positioning systems for pedestrians. *IEEE Communications Surveys & Tutorials*, 15(3):1281–1293, 2013.
- [43] S. Herath, D. Caruso, C. Liu, Y. Chen, and Y. Furukawa. Neural inertial localization. In *Proceedings of the IEEE/CVF Conference on Computer Vision and Pattern Recognition*, pages 6604–6613, 2022.
- [44] S. Herath, H. Yan, and Y. Furukawa. Ronin: Robust neural inertial navigation in the wild: Benchmark, evaluations, & new methods. In *2020 IEEE International Conference on Robotics and Automation (ICRA)*, pages 3146–3152. IEEE, 2020.
- [45] S. Hochreiter and J. Schmidhuber. Long short-term memory. *Neural computation*, 9(8):1735–1780, 1997.
- [46] B. Huang, G. Qi, X. Yang, L. Zhao, and H. Zou. Exploiting cyclic features of walking for pedestrian dead reckoning with unconstrained smartphones. In *Proceedings of the 2016 ACM International Joint Conference on Pervasive and Ubiquitous Computing*, pages 374–385, 2016.
- [47] F. Huang, Z. Wang, L. Xing, and C. Gao. A mems imu gyroscope calibration method based on deep learning. *IEEE Transactions on Instrumentation and Measurement*, 71:1–9, 2022.
- [48] Y. Huang, M. Kaufmann, E. Aksan, M. J. Black, O. Hilliges, and G. Pons-Moll. Deep inertial poser: Learning to reconstruct human pose from sparse inertial measurements in real time. *ACM Transactions on Graphics (TOG)*, 37(6):1–15, 2018.
- [49] M. Jaderberg, K. Simonyan, A. Zisserman, et al. Spatial transformer networks. *Advances in neural information processing systems*, 28, 2015.
- [50] A. K. Jain, J. Mao, and K. M. Mohiuddin. Artificial neural networks: A tutorial. *Computer*, 29(3):31–44, 1996.
- [51] E. S. Jones and S. Soatto. Visual-inertial navigation, mapping and localization: A scalable real-time causal approach. *The International Journal of Robotics Research*, 30(4):407–430, 2011.
- [52] A. Kendall and Y. Gal. What uncertainties do we need in bayesian deep learning for computer vision? *Advances in neural information processing systems*, 30, 2017.
- [53] I. Klein and O. Asraf. Stepnet—deep learning approaches for step length estimation. *IEEE Access*, 8:85706–85713, 2020.
- [54] C. Lea, M. D. Flynn, R. Vidal, A. Reiter, and G. D. Hager. Temporal convolutional networks for action segmentation and detection. In *proceedings of the IEEE Conference on Computer Vision and Pattern Recognition*, pages 156–165, 2017.
- [55] S. Leutenegger, S. Lynen, M. Bosse, R. Siegwart, and P. Furgale. Keyframe-based visual-inertial odometry using nonlinear optimization. *The International Journal of Robotics Research*, 34(3):314–334, 2015.
- [56] M. Li and A. I. Mourikis. High-precision, Consistent EKF-based Visual-Inertial Odometry. *The International Journal of Robotics Research*, 32(6):690–711, 2013.
- [57] R. Li, C. Fu, W. Yi, and X. Yi. Calib-net: Calibrating the low-cost imu via deep convolutional neural network. *Frontiers in Robotics and AI*, 8:772583, 2022.
- [58] Y. Li, R. Chen, X. Niu, Y. Zhuang, Z. Gao, X. Hu, and N. El-Sheimy. Inertial sensing meets machine learning: Opportunity or challenge? *IEEE Transactions on Intelligent Transportation Systems*, 2021.
- [59] W. Liu, D. Caruso, E. Ilg, J. Dong, A. I. Mourikis, K. Daniilidis, V. Kumar, and J. Engel. Tlio: Tight learned inertial odometry. *IEEE Robotics and Automation Letters*, 5(4):5653–5660, 2020.
- [60] C. X. Lu, M. R. U. Saputra, P. Zhao, Y. Almalioglu, P. P. De Gusmao, C. Chen, K. Sun, N. Trigoni, and A. Markham. milliego: single-chip mmwave radar aided egomotion estimation via deep sensor fusion. In *Proceedings of the 18th Conference on Embedded Networked Sensor Systems*, pages 109–122, 2020.
- [61] A. Mannini and A. M. Sabatini. Machine learning methods for classifying human physical activity from on-body accelerometers. *Sensors*, 10(2):1154–1175, 2010.
- [62] A. Manos, T. Hazan, and I. Klein. Walking direction estimation using smartphone sensors: A deep network-based framework. *IEEE Transactions on Instrumentation and Measurement*, 71, 2022.
- [63] B. Mildenhall, P. P. Srinivasan, M. Tancik, J. T. Barron, R. Ramamoorthi, and R. Ng. Nerf: Representing scenes as neural radiance fields for view synthesis. *Communications of the ACM*, 65(1):99–106, 2021.
- [64] N. Naser, El-Sheimy, Haiying, Hou, Xiaojii. Analysis and Modeling of Inertial Sensors Using Allan Variance. *IEEE Transactions on Instrumentation and Measurement*, 57(JANUARY):684–694, 2008.
- [65] F. Nobre and C. Heckman. Learning to calibrate: Reinforcement learning for guided calibration of visual-inertial rigs. *The International Journal of Robotics Research*, 38(12-13):1388–1402, 2019.
- [66] A. Oord, Y. Li, I. Babuschkin, K. Simonyan, O. Vinyals, K. Kavukcuoglu, G. Driessche, E. Lockhart, L. Cobo, F. Stimberg, et al. Parallel wavenet: Fast high-fidelity speech synthesis. In *International conference on machine learning*, pages 3918–3926. PMLR, 2018.
- [67] A. Parate, M. C. Chiu, C. Chadowitz, D. Ganesan, and E. Kalogerakis. RisQ: Recognizing smoking gestures with inertial sensors on a wristband. In *Annual International Conference on Mobile Systems, Applications, and Services (MobiSys)*, pages 149–161, 2014.
- [68] T. Qin, P. Li, and S. Shen. VINS-Mono: A Robust and Versatile Monocular Visual-Inertial State Estimator. *IEEE Transactions on Robotics*, 34(4):1004–1020, 2018.
- [69] D. Ramachandram and G. W. Taylor. Deep multimodal learning: A survey on recent advances and trends. *IEEE signal processing magazine*, 34(6):96–108, 2017.
- [70] B. Rao, E. Kazemi, Y. Ding, D. M. Shila, F. M. Tucker, and L. Wang. Ctin: Robust contextual transformer network for inertial navigation. In *Proceedings of the AAAI Conference on Artificial Intelligence*, volume 36, pages 5413–5421, 2022.
- [71] D. Ravi, C. Wong, B. Lo, and G.-Z. Yang. A deep learning approach to on-node sensor data analytics for mobile or wearable devices. *IEEE journal of biomedical and health informatics*, 21(1):56–64, 2016.
- [72] P. Ren, Y. Xiao, X. Chang, P.-Y. Huang, Z. Li, X. Chen, and X. Wang. A comprehensive survey of neural architecture search: Challenges and solutions. *ACM Computing Surveys (CSUR)*, 54(4):1–34, 2021.
- [73] X. Ru, N. Gu, H. Shang, and H. Zhang. Mem inertial sensor calibration technology: Current status and future trends. *Micromachines*, 13(6):879, 2022.
- [74] S. S. Saha, S. S. Sandha, L. A. Garcia, and M. Srivastava. Tinyodom: Hardware-aware efficient neural inertial navigation. *Proceedings of the ACM on Interactive, Mobile, Wearable and Ubiquitous Technologies*, 6(2):1–32, 2022.
- [75] C. Saharia, W. Chan, S. Saxena, L. Li, J. Whang, E. Denton, S. K. S. Ghasemipour, B. K. Ayan, S. S. Mahdavi, R. G. Lopes, et al. Photorealistic text-to-image diffusion models with deep language understanding. *Neural Information Processing Systems*, 2022.
- [76] M. R. U. Saputra, P. P. de Gusmao, C. X. Lu, Y. Almalioglu, S. Rosa, C. Chen, J. Wahlström, W. Wang, A. Markham, and N. Trigoni. Deeptio: A deep thermal-inertial odometry with visual hallucination. *IEEE Robotics and Automation Letters*, 5(2):1672–1679, 2020.
- [77] P. G. Savage. Strapdown Inertial Navigation Integration Algorithm Design Part 1: Attitude Algorithms. *Journal of Guidance, Control, and Dynamics*, 21(1):19–28, 1998.
- [78] P. G. Savage. Strapdown Inertial Navigation Integration Algorithm Design Part 2: Velocity and Position Algorithms. *Journal of Guidance, Control, and Dynamics*, 21(1):19–28, 1998.
- [79] M. Schuster and K. K. Paliwal. Bidirectional recurrent neural networks. *IEEE transactions on Signal Processing*, 45(11):2673–2681, 1997.
- [80] E. J. Sharnwell, K. Lindgren, S. Leung, and W. D. Nothwang. Un-supervised deep visual-inertial odometry with online error correction for rgb-d imagery. *IEEE transactions on pattern analysis and machine intelligence*, 2019.
- [81] I. Skog, P. Händel, J.-O. Nilsson, and J. Rantakokko. Zero-Velocity Detection — an Algorithm Evaluation. *IEEE transactions on biomedical engineering*, 57(11):2657–2666, 2010.
- [82] S. Sun, D. Melamed, and K. Kitani. Idol: Inertial deep orientation-estimation and localization. In *Proceedings of the AAAI Conference on Artificial Intelligence*, volume 35, pages 6128–6137, 2021.
- [83] N. Sünderhauf, O. Brock, W. Scheirer, R. Hadsell, D. Fox, J. Leitner, B. Upcroft, P. Abbeel, W. Burgard, M. Milford, et al. The limits and potentials of deep learning for robotics. *The International journal of robotics research*, 37(4-5):405–420, 2018.
- [84] R. S. Sutton and A. G. Barto. *Reinforcement learning: An introduction*. MIT press, 2018.
- [85] H. Tang, X. Niu, T. Zhang, Y. Li, and J. Liu. Odonet: Untethered speed aiding for vehicle navigation without hardware wheeled odometer. *IEEE Sensors Journal*, 2022.
- [86] X. Teng, P. Xu, D. Guo, Y. Guo, R. Hu, H. Chai, and D. Chuxing. Arpdr: An accurate and robust pedestrian dead reckoning system for indoor localization on handheld smartphones. In *2020 IEEE/RSJ International Conference on Intelligent Robots and Systems (IROS)*, pages 10888–10893. IEEE, 2020.
- [87] Y. Tian, C. Sun, B. Poole, D. Krishnan, C. Schmid, and P. Isola. What makes for good views for contrastive learning? *Advances in Neural Information Processing Systems*, 33:6827–6839, 2020.
- [88] Y. Tu and J. Xie. Undeeplo: Unsupervised deep lidar-inertial odometry. In *An Asian Conference on Pattern Recognition*, pages 189–202. Springer, 2022.
- [89] E. Tzeng, J. Hoffman, K. Saenko, and T. Darrell. Adversarial discrim-

- inative domain adaptation. In *Proceedings of the IEEE conference on computer vision and pattern recognition*, pages 7167–7176, 2017.
- [90] A. Valtazanos, D. Arvind, and S. Ramamoorthy. Using wearable inertial sensors for posture and position tracking in unconstrained environments through learned translation manifolds. In *2013 ACM/IEEE International Conference on Information Processing in Sensor Networks (IPSN)*, pages 241–252. IEEE, 2013.
- [91] A. Vaswani, N. Shazeer, N. Parmar, J. Uszkoreit, L. Jones, A. N. Gomez, Ł. Kaiser, and I. Polosukhin. Attention is all you need. *Advances in neural information processing systems*, 30, 2017.
- [92] B. Wagstaff and J. Kelly. Lstm-based zero-velocity detection for robust inertial navigation. In *2018 International Conference on Indoor Positioning and Indoor Navigation (IPIN)*, pages 1–8. IEEE, 2018.
- [93] Q. Wang, H. Luo, L. Ye, A. Men, F. Zhao, Y. Huang, and C. Ou. Pedestrian heading estimation based on spatial transformer networks and hierarchical lstm. *IEEE Access*, 7:162309–162322, 2019.
- [94] X. Wang, R. Girshick, A. Gupta, and K. He. Non-local neural networks. In *Proceedings of the IEEE conference on computer vision and pattern recognition*, pages 7794–7803, 2018.
- [95] Y. Wang, H. Cheng, and M. Q.-H. Meng. Pedestrian motion tracking by using inertial sensors on the smartphone. In *2020 IEEE/RSJ International Conference on Intelligent Robots and Systems (IROS)*, pages 4426–4431. IEEE, 2020.
- [96] Y. Wang, H. Cheng, and M. Q.-H. Meng. A2dio: Attention-driven deep inertial odometry for pedestrian localization based on 6d imu. In *2022 International Conference on Robotics and Automation (ICRA)*, pages 819–825. IEEE, 2022.
- [97] Y. Wang, J. Kuang, Y. Li, and X. Niu. Magnetic field-enhanced learning-based inertial odometry for indoor pedestrian. *IEEE Transactions on Instrumentation and Measurement*, 71:1–13, 2022.
- [98] Y. Wang, J. Kuang, X. Niu, and J. Liu. Llio: Lightweight learned inertial odometer. *IEEE Internet of Things Journal*, 2022.
- [99] P. Wei, G. Hua, W. Huang, F. Meng, and H. Liu. Unsupervised monocular visual-inertial odometry network. In *Proceedings of the Twenty-Ninth International Conference on International Joint Conferences on Artificial Intelligence*, pages 2347–2354, 2021.
- [100] H. Weinberg. Using the adxl202 in pedometer and personal navigation applications. *Analog Devices AN-602 application note*, 2(2):1–6, 2002.
- [101] K. Weiss, T. M. Khoshgoftaar, and D. Wang. A survey of transfer learning. *Journal of Big data*, 3(1):1–40, 2016.
- [102] J. Windau and L. Itti. Inertial-based motion capturing and smart training system. In *2019 IEEE/RSJ International Conference on Intelligent Robots and Systems (IROS)*, pages 4027–4034. IEEE, 2019.
- [103] Y. Wu, H.-B. Zhu, Q.-X. Du, and S.-M. Tang. A survey of the research status of pedestrian dead reckoning systems based on inertial sensors. *International Journal of Automation and Computing*, 16(1):65–83, 2019.
- [104] X. Xiao and S. Zarar. Machine Learning for Placement-Insensitive Inertial Motion Capture. *The IEEE International Conference on Robotics and Automation (ICRA)*, pages 6716–6721, 2018.
- [105] C. Xiyuan. Modeling random gyro drift by time series neural networks and by traditional method. In *International Conference on Neural Networks and Signal Processing, 2003. Proceedings of the 2003*, volume 1, pages 810–813. IEEE, 2003.
- [106] W. Xu, Y. Cai, D. He, J. Lin, and F. Zhang. Fast-llo2: Fast direct lidar-inertial odometry. *IEEE Transactions on Robotics*, 2022.
- [107] H. Yan, Q. Shan, and Y. Furukawa. Ridi: Robust imu double integration. In *Proceedings of the European Conference on Computer Vision (ECCV)*, pages 621–636, 2018.
- [108] S. Yang, J. Liu, X. Gong, G. Huang, and Y. Bai. A robust heading estimation solution for smartphone multisensor-integrated indoor positioning. *IEEE Internet of Things Journal*, 8(23):17186–17198, 2021.
- [109] X. Yi, Y. Zhou, M. Habermann, S. Shimada, V. Golyanik, C. Theobalt, and F. Xu. Physical inertial poser (pip): Physics-aware real-time human motion tracking from sparse inertial sensors. In *Proceedings of the IEEE/CVF Conference on Computer Vision and Pattern Recognition*, pages 13167–13178, 2022.
- [110] X. Yi, Y. Zhou, and F. Xu. Transpose: real-time 3d human translation and pose estimation with six inertial sensors. *ACM Transactions on Graphics (TOG)*, 40(4):1–13, 2021.
- [111] F. Yu and V. Koltun. Multi-scale context aggregation by dilated convolutions. *The International Conference on Learning Representations (ICLR)*, 2016.
- [112] X. Yu, B. Liu, X. Lan, Z. Xiao, S. Lin, B. Yan, and L. Zhou. Azupt: Adaptive zero velocity update based on neural networks for pedestrian tracking. In *2019 IEEE Global Communications Conference (GLOBECOM)*, pages 1–6. IEEE, 2019.
- [113] M. Yuwono, S. W. Su, Y. Guo, B. D. Moulton, and H. T. Nguyen. Unsupervised nonparametric method for gait analysis using a waist-worn inertial sensor. *Applied Soft Computing*, 14:72–80, 2014.
- [114] T. Zebin, P. J. Scully, and K. B. Ozanyan. Human activity recognition with inertial sensors using a deep learning approach. In *2016 IEEE sensors*, pages 1–3. IEEE, 2016.
- [115] M. Zhang, M. Zhang, Y. Chen, and M. Li. Imu data processing for inertial aided navigation: A recurrent neural network based approach. In *2021 IEEE International Conference on Robotics and Automation (ICRA)*, pages 3992–3998. IEEE, 2021.
- [116] X. Zhao, C. Deng, X. Kong, J. Xu, and Y. Liu. Learning to compensate for the drift and error of gyroscope in vehicle localization. In *2020 IEEE Intelligent Vehicles Symposium (IV)*, pages 852–857. IEEE, 2020.
- [117] Z.-Q. Zhao, P. Zheng, S.-t. Xu, and X. Wu. Object detection with deep learning: A review. *IEEE transactions on neural networks and learning systems*, 30(11):3212–3232, 2019.
- [118] B. Zhou, Z. Gu, F. Gu, P. Wu, C. Yang, X. Liu, L. Li, Y. Li, and Q. Li. Deepvip: Deep learning-based vehicle indoor positioning using smartphones. *IEEE Transactions on Vehicular Technology*, 2022.



Changhao Chen is a Lecturer at College of Intelligence Science and Technology, National University of Defense Technology (China). Before that, he obtained his Ph.D. degree at University of Oxford (UK), M.Eng. degree at National University of Defense Technology (China), and B.Eng. degree at Tongji University (China). His research interest lies in robotics, computer vision and cyberphysical systems.