

A Study on Multirobot Quantile Estimation in Natural Environments

Isabel M. Rayas Fernández¹, Christopher E. Denniston¹, Gaurav S. Sukhatme^{1,*}

Abstract—Quantiles of a natural phenomena can provide scientists with an important understanding of typical, extreme, or other spreads of concentrations. When a group has several available robots, or teams of scientists come together to study a particular environment, it may be advantageous to pool robot resources in a collaborative way to improve performance. A multirobot team can be difficult to practically bring together and coordinate, especially when robot communication is involved. To this end, we present a study across several axes of the impact of using multiple robots to estimate quantiles of a distribution of interest using an informative path planning formulation. We measure quantile estimation accuracy with increasing team size to understand what benefits result from a multirobot approach in a drone exploration task of analyzing the algae concentration in lakes. We additionally perform an analysis on several parameters, including the spread of robot initial positions, the planning budget, and inter-robot communication, and find that while using more robots generally results in lower estimation error, this benefit is achieved under certain conditions. We present our findings in the context of real field robotic applications and discuss the implications of the results and interesting directions for future work.

I. INTRODUCTION

Scientists who study natural environments have used robots to assist in surveying or exploring regions of interest, for example to monitor harmful algal blooms [1], [2]. To describe such phenomena both flexibly and in an interpretable manner, it has been proposed to specify quantiles of interest that robots can target during exploration [3]. Previous work on quantile estimation in this context has focused on single-robot adaptive surveys; in this work, we study multi-robot surveys, motivated by groups that may have more than one robot available, and by collaborative surveys between groups that would like to pool their robot resources to maximize scientific output from a survey. Though the naive assumption may be that more robots will always be better, in this work, we aim to investigate, in a principled manner, under what conditions this is true. Deploying a robot in the environment can be expensive since more resources are typically required with more robots deployed, and it is unclear how having more robots in such a use case will scale. This study assesses

*This work was supported in part by the Southern California Coastal Water Research Project Authority under prime funding from the California State Water Resources Control Board on agreement number 19-003-150 and in part by USDA/NIFA award 2017-67007-26154.

This material is based upon work supported by the National Science Foundation Graduate Research Fellowship Program under Grant No. DGE-1842487. Any opinions, findings, and conclusions or recommendations expressed in this material are those of the author(s) and do not necessarily reflect the views of the National Science Foundation.

¹Department of Computer Science, University of Southern California

*G.S. Sukhatme holds concurrent appointments as a Professor at USC and as an Amazon Scholar. This paper describes work performed at USC and is not associated with Amazon.

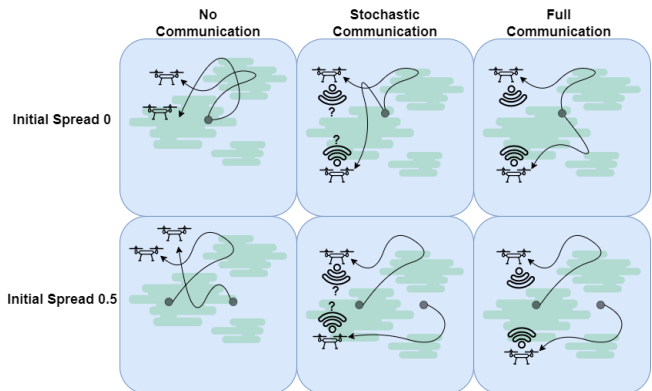


Fig. 1: Some variations of multirobot planning approaches. Top row shows initial spread $\alpha = 0$: All robots start in the center. Bottom row shows initial spread $\alpha = 0.5$: Robots start spread in an area 50% length and width of entire workspace. Left column shows no communication: Robots have no knowledge of the others; equivalent to each robot planning as if it were the only one. Middle column shows stochastic communication: Robots attempt to share observations but messages fail stochastically based on inter-robot distance. Right column shows full communication: Robots share the same environment model; equivalent to centralized planning.

the impact of team size, starting location, planning budget, and communication between robots for quantile estimation tasks in field environments. We believe it is an important step toward principled decisions regarding robot deployments for field robotics in aquatic biology.

Our contributions are as follows:

- We present the first study that investigates multirobot quantile estimation;
- we present quantitative results on the effect of team size on performance on real-world aquatic datasets;
- we present quantitative results on the effect of parameters including initial location spread, exploration budget, and inter-robot communication on performance, giving insight into what matters for a multirobot study;
- we discuss the results in the context of field applications and how they may transfer to different experimental setups.

II. BACKGROUND

In this section, we present relevant background on the motivating problem and place our contributions in the context of previous work in these areas.

A. Environmental Quantile Estimation

Monitoring and understanding algae growth in natural environments is the primary motivation for this work. Spatial heterogeneity in the distribution of algal and cyanobacterial blooms in freshwater and marine ecosystems is well known [4]. There can be large variations in accumulation of these blooms in different areas due to water currents, changes in temperature, or active migration. Accurately characterizing these is important to investigate average trends as well as dangerous conditions in our water systems, as exposure to cyanobacterial or algal toxins can be devastating to humans as well as animals [5].

Previous works have used robotic surveys as an integral part of studying and analyzing these environments and their algal and cyanobacterial characteristics [6], [7], and recent work has specifically used quantile estimation to provide a flexible framework for these studies [3]. Quantile estimation can be done using various statistical techniques; in this work, we compute estimates using method 7 from [8], which is the default in the `numpy` Python package.

Here, we build upon the work in [3], but there are several differences. First, [3] seeks to produce, as a final output, a set of locations at which the desired quantile values can be found, while our goal is to accurately estimate the desired quantile values. Second, we generalize the problem to the multirobot domain, where [3] only considers one robot. Finally, where [3] proposes new objective functions for planning that is tailored to the quantile estimation problem, our focus is on investigating the impact of team size and other factors on quantile estimation accuracy, and thus we adopt just one of the previously proposed objective functions in all our experiments.

B. Informative Path Planning (IPP)

Informative path planning (IPP) is a common planning framework often used in an online manner which uses knowledge of the environment, typically in the form of an internal model, to inform the next action that is taken, after which new information is gained and incorporated into the model, and the process repeats. IPP uses objective functions to determine which actions are the most informative at each step. These objective functions depend on the application, but some common functions include entropy and mutual information [1], [9]. The robot produces a planned trajectory p at each planning step which maximizes (or minimizes) the objective function f , and these trajectories together create the complete planned path P through the environment. Typically there is a planning step limit, or budget, B on the problem which defines the maximum cost c of the robot path [10]. We describe this as

$$P^* = \operatorname{argmax}_{P \in \Phi} f(P) \mid c(P) \leq B \quad (1)$$

where Φ is the space of full trajectories and P^* is the optimal trajectory. One widely used internal model of the environment is a Gaussian Process (GP), which can represent a belief distribution over the environment and incorporates

spatial dependency of the distribution into its predictions of unmeasured locations. We pose our problem as an IPP problem, where the overall goal is to minimize error in the estimate of a given set of quantiles of a distribution in the environment, and we use a GP to model the environment. The GP model produces an estimate of the mean value $\mu(x)$ and variance $\sigma^2(x)$ at a specific location x .

Partially Observable Markov Decision Processes (POMDPs) are a useful formulation for IPP problems and are frequently used to solve the planning problem [11], [12]. POMDPs can represent uncertainty in the environment and simultaneously provide optimal actions given noisy observations, resulting in their widespread applicability in planning problems. For these reasons, we use the POMDP formulation to solve our IPP problem in this work.

C. Multirobot Studies

Multirobot systems research has a rich history; many well-known problems have been extended to more than one robot, such as multirobot SLAM [13], multirobot exploration [14], and multirobot learning [15]. In this work, we are interested in the problem of multirobot quantile estimation. Specifically, we ask whether and under what conditions a multirobot approach to this problem is effective.

Many previous studies concerning the effect of robot team size on performance have focused on human factors such as mental demand and operator workload [16], [17], while those that have studied autonomous group performance have shown inconclusive results regarding correlation between performance and team size [18], and that multirobot problems tend to follow the Law of Marginal Returns [19], [20], which states that as more resources are added to a problem, smaller returns are generated. This property, also known as submodularity, can be seen both in number of robots as well as measurements taken, and previous work has exploited it to approximately solve challenging planning problems [21]. Here, we seek to investigate the effect of using multiple homogeneous robots specifically on the task of quantile estimation in natural environments, with the aim of understanding how to most effectively use resources for challenging and resource-constrained field work problems.

1) *Multirobot IPP*: Multirobot informative path planning uses a team of robots to collect information about an underlying spatial distribution. Previous works have used objective functions like entropy or mutual information to explore phenomena such as temperature fields, plankton density, salinity, and chlorophyll. [22] exploits spatial correlation in the concentration to solve the planning problem while also improving the tradeoff between performance and efficiency. [23] addresses the problem of multirobot planning with continuous connectivity constraints. In that work, bipartite graphs are used to determine the next points for each robot to travel to. Though the main experimental focus is on varying the communication radius and the amount of collected information used to make future decisions with, the authors also find a linear relationship between the number of robots and the improvement using an entropy-based objective

function. Bipartite graph matching has also been used to iteratively plan paths for each robot to the most informative points found in the environment [24]. A similar problem is addressed in [25] where there is intermittent communication in cluttered environments. There, the region is partitioned into Voronoi cells to better balance the workload between robots at every point when they come into communication range with each other. [26] also uses repeated Voronoi partitioning combined with limited information-sharing between underwater robots. Non-constant connectivity has also been studied in [27] where multirobot search with periodic connectivity is resolved using implicit coordination to solve the problem in a scalable manner. Reinforcement learning has been used to learn a planning policy prioritizing exploring hotspots and robust to robot failures in the environment [28].

Our work differs from these in that it explicitly addresses the question of different team sizes and other factors' impact on performance. Further, the task we study is to improve the estimates of an arbitrary set of quantiles, rather than coverage or hotspots which has typically been the focus of other work.

III. METHODS

The problem considered in this paper is that of accurately estimating a set of quantiles of a distribution of interest, such as algae concentration in a lake, by exploring a finite 2D workspace with N robots that take measurements at the locations they visit.

Formally, we discretize the planning space to $\mathbf{G}^\# \subset \mathbb{R}^2$, the set of locations that robots can visit defined by a grid. Robots can move in either the positive or negative x or y directions. In this work, each robot is a drone that flies at a fixed height above the environment and takes measurements via a downward pointing hyperspectral camera. Robots can take a picture at each location with measurement resolution finer than $\mathbf{G}^\#$, so $\mathbf{X}^\#$ represents the set of locations that a robot can measure by taking a picture at each $\mathbf{g}^\# \in \mathbf{G}^\#$, and $\mathbf{Y}^\#$ represents the actual values at those locations.

The quantiles of interest are assumed to be given from the scientists or operators as Q , and their true values are defined as $V = \text{quantiles}(\mathbf{Y}^\#, Q)$. There are N homogeneous robots collaborating on the estimation task with a planning step budget of B_T . The locations at which a robot has taken a measurement up to time t and the corresponding values measured are represented by $\mathbf{X}_{0:t}$ and $\mathbf{Y}_{0:t}$, respectively. Each robot n maintains an estimate of the quantile values which is given by

$$\tilde{V}_n = \text{quantiles}(\mu_{GP_t}^{(n)}(\mathbf{X}^\#), Q) \quad (2)$$

where $\mu_{GP_t}^{(n)}(\mathbf{X}^\#)$ is the estimate of all possible locations using the GP conditioned on $\mathbf{X}_{0:t}$ and $\mathbf{Y}_{0:t}$. Note that, for clarity, we will omit the (n) superscript in the remainder of the section.

For a given N and B_T , our problem is to select a complete path \mathbf{P}^* composed of paths P_n for each robot n within a planning budget constraint:

$$\mathbf{P}^* = \arg\max_{\mathbf{P}} f(\mathbf{P}) \quad (3)$$

POMDP	Informative Path Planning
States	Robot position g_t , Underlying unknown function GT
Actions	Neighboring search points
Observations	Robot position g_t , Measured location(s) $\mathbf{X}_t = o(g_t)$ Measured value(s) $\mathbf{Y}_t = GT(\mathbf{X}_t) + \mathcal{N}(0, \sigma_{\text{noise}})$
Belief	GP conditioned on previously measured locations $(\mathbf{X}_{0:t-1})$ and values $(\mathbf{Y}_{0:t-1})$
Rewards	$f(\mathbf{X}_t)$

TABLE I: Informative Path Planning as a POMDP [3].

where

$$\mathbf{P} = \bigcup_{n \in N} P_n \quad (4)$$

$$\forall n \in N : \text{length}(P_n) \leq B_n \quad (5)$$

and f is the objective function used during planning. In this work, we are interested in estimating the value of the underlying concentration at quantiles Q . Note that our goal is not finding the highest value in the environment nor optimizing model accuracy at every location.

To this end, we use the quantile standard error objective function to evaluate a proposed location [3], which measures the difference in standard error of the estimated quantile values using a robot's current environment model $\mu_{GP_{i-1}}$, compared to using its current model updated with the expected new measurements at the proposed location μ_{GP_i} . It additionally includes a term that encourages exploration of locations with high model variance weighted by the parameter c , called the *exploration bias*.

$$f(\mathbf{X}_i) = \frac{d}{|Q|} + \sum_{x_j \in \mathbf{X}_i} c\sigma^2(x_j) \quad (6)$$

$$d = \|se(\mu_{GP_{i-1}}(\mathbf{X}^\#), Q) - se(\mu_{GP_i}(\mathbf{X}^\#), Q)\|_1 \quad (7)$$

We formulate the planning problem as a POMDP, as described in Section II-B [3] and defined in Table I, and solve the planning problem using a POMCPOW solver [29].

At each planning step, the robot selects the next location to travel to based on the measurements it has collected and its corresponding environment model. After moving to the next location, the robot takes an image, collecting a set of (noisy) point measurements, which it feeds back into its GP model. In this work, we assume a straight-line low-level motion planner for generating trajectories from one location to the next. We additionally enable a best-effort communication system between robots and compare to two other communication formulations, which are further described in Section III-B. The planning process continues with each of the N robots until the allotted budgets have been reached, at which point planning is complete and the robots can return to the base.

At this time, all measurements from all robots are compiled and used to produce \tilde{V}_{final} as follows:

$$\tilde{V}_{\text{final}} = \text{quantiles}(\mathbf{Y}_{\text{aggregate}}, Q) \quad (8)$$

We now introduce several variations on the multirobot approach which we compare in our experiments, as illustrated in Figure 1. In the single robot case, the formulation is the same, simply with $N = 1$; however, the communication and initial spread variations have no effect on the implementation or execution of the planning.

A. Initial Location Spread

During informative path planning, teams of robots will not cover the entire area possible and are naturally affected by their starting area. To this end, we define an initial location spread parameter α which varies from 0 (all robots start at the same location) to 1 (robots are spread around the entire workspace). At spread 0.5, for example, the robots would be started evenly spaced in a rectangle half the size of the entire workspace. We choose initial locations for robots following a variation of Lloyd’s algorithm [30] which iteratively computes the centroids of an approximate Voronoi tessellation of the space and reassigns the locations to those centroids. We perform the process for 100 iterations using $100N$ randomly sampled points. The result is N locations approximately uniformly spread in the allotted workspace.

B. Communication

To investigate the impact of communication on the effectiveness of multirobot planning, we distinguish between three versions of information sharing.

Full communication assumes perfect, instantaneous communication, which translates to every robot using the same shared GP model of the environment. This is a centralized formulation of the planning problem. After every measurement that any robot takes, the shared GP is updated and is available immediately to other robots for planning.

At the other extreme is *no communication*. In this case, each robot has its own environment model. Essentially, this implementation is equivalent to N robots planning in the environment independently, with no knowledge of the others; when new measurements are taken, they are only used to update that robot’s GP and motion is not coordinated at all. We believe a comparison to no communication provides a valuable baseline to understand how much improvement arises due solely to information sharing. In a practical sense, if separate research groups come together to pool their robots, implementing coordinating mechanisms can demand significant cost of time and effort. In that case, deploying the available robots with no behavioral changes may be simplest.

The third variation, *stochastic communication*, lies in the middle. After taking measurements, a robot attempts to transmit the information to every other robot. We model each attempt as a Bernoulli trial and assume messages are successfully transmitted with sigmoidal probability p_{success} , following [31] and where distance is the distance between the two robots, η is a constant defining the sigmoid steepness, and r is the distance at which communication quality degrades past a threshold:

$$p_{\text{success}} = \frac{1}{1 + e^{\eta(\text{distance}-r)}} \quad (9)$$

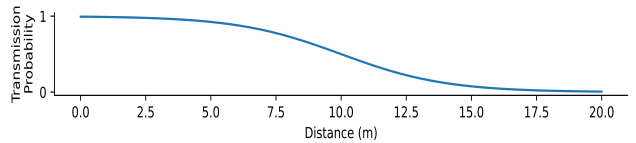


Fig. 2: Visualization of the message transmission success probability based on inter-robot distance (Equation (9)).

Parameter	Tested values
Initial location spread (α)	0.0, 0.33, 0.66, 1.0
Total budget (B_T)	10, 15, 30
Budget type	complete, shared
Communication type	none, stochastic, full, partitioned

TABLE II: Parameters studied in our experiments

We assume that if communication is successful between robots n and m at time step i , all \mathbf{X}_i are received by m (i.e., there are no partial or corrupted measurements transmitted).

IV. EXPERIMENTAL SETUP

In our experiments, we evaluate performance on two different real-world datasets. The datasets are collected using a hyperspectral camera mounted on a drone that flies over a freshwater lake. Each dataset is collected in the same area of the lake but on different days, leading to different algae distributions. The robots are bounded in an area of approximately 80×60 meters. We use the 400nm channel from the datasets as a proxy for algae and normalize the measured pixel intensity (0 – 255) to $[0, 1]$. We test two sets of quantiles of interest in our experiments: quartiles $Q = (0.25, 0.5, 0.75)$ and extrema $Q = (0.9, 0.95, 0.99)$. For each combination of parameters in all experiments, we run 2 seeds. The available workspace is discretized into a 25×25 grid $G^\#$. The environment is unknown ahead of time to the robots. We assume a communication model as described in Section III-B with $\eta = 0.5$ and $r = 10$, and a visualization of Equation (9) with these parameters is shown in Figure 2. We additionally add zero-mean Gaussian noise with $\sigma_{\text{noise}} = 0.05$ to each measurement taken by a robot. In the POMCPOW solver, we set number of rollouts per step to 100, rollout depth to 4, and the planner discount factor to 0.8. The lengthscale for the GP is 12. We set the drone altitude to 7m and each image is 25 pixels (measurements).

In order to better understand under what conditions multi-robot teams are beneficial for quantile estimation, we select several parameters to vary in order to investigate their impact on performance. These are listed in Table II. As a measure of performance, we report the root mean squared error (RMSE) between the ground truth quantile values V and the estimated quantile values \tilde{V}_{final} at the end of the robot surveys.

A. Initial Location Spread

In this experiment, we vary $\alpha = \{0.0, 0.33, 0.66, 1.0\}$. Each variation is tested on team sizes $N = \{2, 4, 8\}$, and we keep the budget constant at $B_T = 15$. We additionally compare each α with no communication and with stochastic

communication, but do not consider the single robot case, as α and communication have no effect with only one robot. To quantify the significance of the performance differences observed, we report results from the Wilcoxon signed-rank test [32], which is a nonparametric version of the t-test and tests whether two paired samples originate from different distributions.

B. Planning Budget

Next, we investigate the effect of the planning budget on performance. To this end, we first vary $B_T = \{10, 15, 30\}$, setting α to the constant value of 0.66. When varying B_T , we only consider stochastic communication, and in addition to the multirobot teams, we also consider $N = 1$.

To control for the fact that a team with more robots will in practice simply have more planning steps, and for a fairer comparison to a single robot baseline, we additionally implement a variation on the budget constraint which we call *shared budget*. Here, we set $B_T = 15$ and split the total planning budget between robots, i.e. $\forall n \in N : B_n = B_T/N$. When $(B_T \bmod N) \neq 0$, the remainder is split evenly among the most robots possible. We compare this to the default of a *complete budget*, which gives each robot the full budget, i.e. $\forall n \in N : B_n = B_T$. For both shared and complete budgets, we enable stochastic communication between the robots.

C. Team Size and Communication

Here, we compare performance with different values of N across different levels of communication: full, stochastic, and none (see Section III-B). Note that now we hold previous parameters constant: $\alpha = 0.66$; $B_T = 15$, and use the same robot team sizes as before $N = \{1, 2, 4, 8\}$. We additionally investigate the performance when the area is split up into regions by comparing against the *partitioned* case. This uses a Voronoi partition of the workspace based on the initial locations (with $\alpha = 1.0$) and restricts each robot to stay within its assigned region at all times. No communication is enabled between the partitioned robots.

V. RESULTS

We now present results from our experiments and include a discussion on their implications for real-world multirobot field work. Boxplots show final RMSE between the estimated quantile values \tilde{V}_{final} and the ground truth quantile values V on the Y axis for an experiment, both aggregated across and refined by team sizes. Bars above indicate the Wilcoxon signed-rank significance levels for paired experiment groups [33].

A. Initial Location Spread

Figure 3 shows the results of the experiments on α using a one-sided Wilcoxon signed-rank test. We observe that, in general, performance tends to improve (error decreases) with increasing α . In particular, in the absence of stochastic communication as seen on the top row of Figure 3, we see a statistically significant performance improvement between

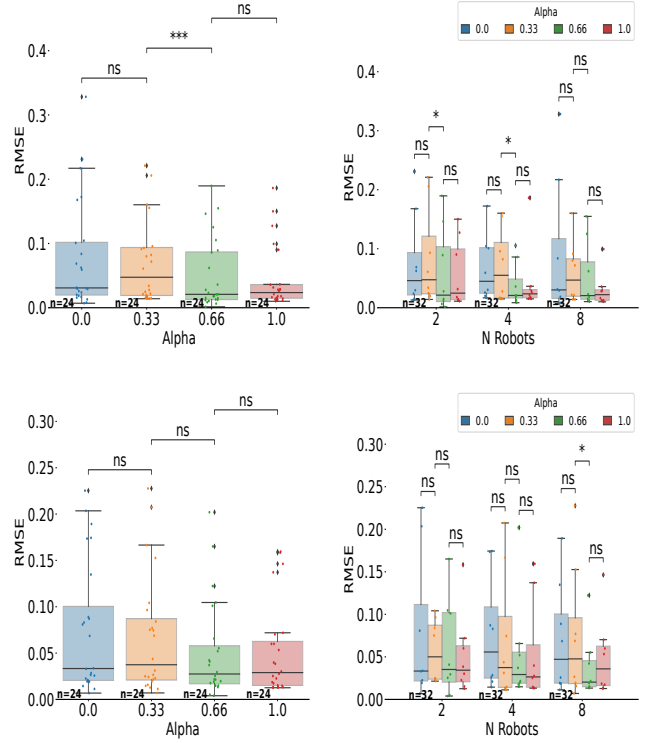


Fig. 3: **Error vs. Initial location spread (α).** Top: No communication. Bottom: stochastic communication. Right column shows results further separated by team size. Bars above indicate significance under the one-sided Wilcoxon signed-rank test; ***: $p \leq 1e-3$, *: $p \leq 5e-2$, ns: no significance.

$\alpha = 0.33$ and 0.66 ($T=266$, $p \leq 0.001$). On the top right, further separated by N , we similarly observe a statistically significant improvement in performance between $\alpha = 0.33$ and $\alpha = 0.66$ for both $N = 2$ and $N = 4$ ($T=33$, $p \leq 0.05$, $T=32$, $p \leq 0.05$, respectively), but we do not see such an improvement between $\alpha = 0.66$ and $\alpha = 1.0$ in those cases. In general, we also see that α has a more drastic effect on performance the more robots there are, indicated by the decreasing maximum errors as N increases. However, in general, there appear to be diminishing returns with bigger α .

The bottom row of Figure 3 shows results when robots communicate stochastically with each other at different initial location spreads. Although we see the same general trend on left, in this case, we do not see a statistically significant drop in error. When controlled for team size on the right, we again see increasing α resulting in improved performance as indicated by lower median and maximum errors. Compared to the case where there is no communication, we do not notice the same dependency on N for the effect of α ; in other words, the decrease in error due to α appears relatively similar across different values of N (shown by relative median and maximum errors). We additionally note that for $N = 8$, there is a statistically significant drop in

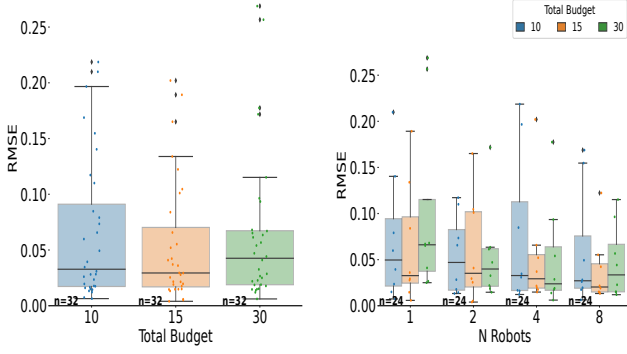


Fig. 4: **Error vs. Budget (number of planning steps B_T).** Right shows results further separated by team size.

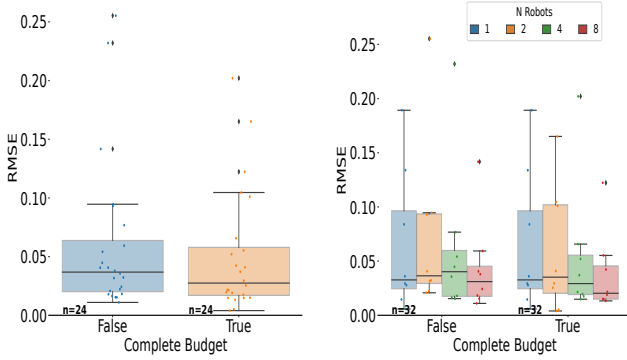


Fig. 5: **Error vs. Budget Type (Shared and Complete).** Here, $B_T = 15$. Left: Shared budget means the combined budget is B_T for any N , while complete budget means it is $N \cdot B_T$. Note $N = 1$ data not included here since budget type has no effect. Right: Results further separated by team size. $N = 1$ (blue) shown for comparison.

error from $\alpha = 0.33$ to 0.66 ($T=33$, $p \leq 0.05$). Based on these results, if robots must be deployed near each other but cannot communicate, then a small robot team may do just as well as a larger team, and vice versa; a small team that cannot communicate does not need to be spread very far to be effective. On the other hand, a larger spread combined with a large team size will be beneficial in the absence of inter-robot communication, but there will be marginal returns with larger spread. If communication is enabled, a larger spread will generally always be beneficial (although again with marginal returns), regardless of the team size.

B. Planning Budget

Observing both the median and maximum errors on the left side of Figure 4 suggests that in general, a larger budget results in better performance. This is expected, as with a larger budgets, robots have more time to explore the environment and gather information, and we see a similar trend on the right when controlled for team size. The improvements are not entirely consistent, however, as we see that $B_T = 30$ is not always better than $B_T = 15$. This is somewhat surprising,

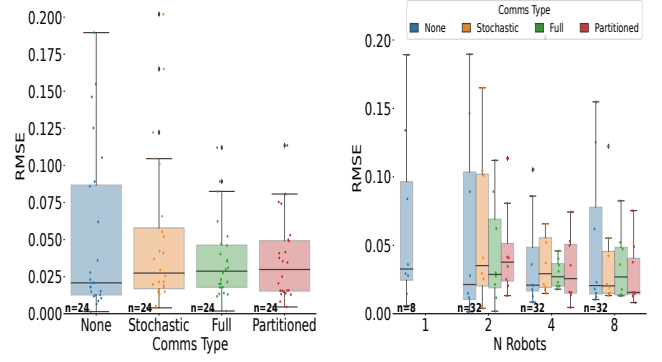


Fig. 6: **Error vs. Communication type.** Left: Aggregated across different N . Note that results for $N = 1$ are not included, since they are not affected by the variations. Right: Same results, further separated by team size. $N = 1$ included for comparison.

as we would expect improvement with more steps given the results on the left. What we observe on the right, rather, is that the performance improvement comes from an increase in N , indicated by lower median error for higher N .

To investigate this further, we control for total path length $\sum_n B_n$ and show results for shared and complete budgets on the right of Figure 5. Recall that with a shared budget, $\forall n \in N : B_n = B_T/N$, and for a complete budget, $\forall n \in N : B_n = B_T$ (see Section IV-B). With $B_T = 15$ and $\alpha = 0.66$ in this experiment, we see similar performance between shared and complete budgets, which is again counterintuitive, as we would generally expect improvement given more steps. However, we uncover the real effect when we further control for N , shown on the right. Even when the budget is shared, there is a notable improvement in maximum error when using more than 1 robot. This is particularly remarkable, because in the $N = 8$ case, this equates to each robot taking at most 2 sets of measurements. With a complete budget, more robots (i.e., more steps) leads to better performance as well, as expected. What is notable is that, although we see similar median errors for all cases, the improvement in maximum error is also observed when the total path length is held constant. Given these results, it appears that having more robots, even with restricted budgets (e.g., time, path length), is preferable to having one robot with a larger budget.

C. Team Size and Communication

Figure 6 shows the quantile estimation error results when the robot team uses different communication styles. Note that on the right, we include the single robot version as a baseline.

On the left, we see that overall, all communication types have a median performance around the same as no communication. We see that more communication does, however, lead to improved performance, indicated by smaller upper quartile errors. This is likely due to the fact the robots can avoid multiple measurements of locations that are not of interest.

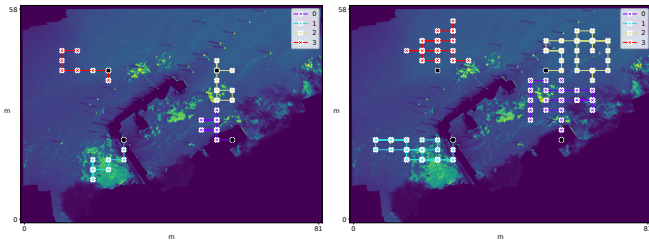


Fig. 7: Example paths of a four-robot team with $B_T = 10$ (left) and $B_T = 30$ (right).

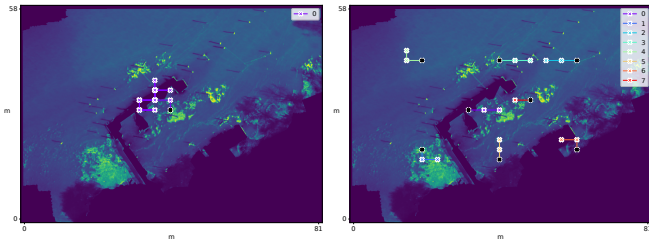


Fig. 8: Example paths of a single robot with $B_T = 15$ (left) and an 8-robot team with a shared budget of $B_T = 15$ (right).

On the right, we see that stochastic communication does not have much of an effect compared to no communication when $N = 2$ or 4 , as seen in the similar median and upper quartile errors. At $N = 8$, we see that although the median performance between no, stochastic, and full communication is similar, both the upper quartile error and the maximum error for no communication is much higher. This suggests that enabling communication is more beneficial for larger teams for reducing error and improving performance. We also see that in general, partitioning achieves similar median error as when there is stochastic or full communication, as well as maximum error particularly for larger teams. Given that in this experiment, the partitioned case used $\alpha = 1.0$ rather than 0.66 , this suggests that partitioning the space is an effective strategy if the entire area is accessible for deploying robots but communication is not possible. Based on these results, performance improvement can be achieved by enabling inter-robot communication, even when the communication is imperfect, and it is particularly beneficial with large teams.

Finally, we show some example plans produced during these experiments as a visualization of the task in Figures 7, 8 and 9. The robots are shown in different colors and the paths they produce are shown as connected crosses. The initial locations are marked in black. If the robots were partitioned, the assigned regions are designated with white lines. The background of the figures is the orthomosaic of the hyperspectral images previously collected by drones in real aquatic environments.

VI. DISCUSSION

We now summarize the main conclusions drawn from the presented results and discuss further areas of interest based on them.

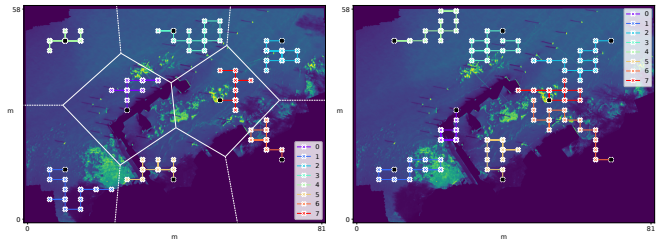


Fig. 9: Example paths of an 8-robot team under partitions (left) and no communication (right).

With regards to the initial location spread, a large spread appears to be beneficial when N is large, but not when N is small. Additionally, past a certain point between 0.33 and 0.66 , a larger spread results in marginal improvement in error. This may be particularly valuable information when planning real-world field deployments, when there are time and monetary costs to getting many robots to spatially diverse areas; avoiding unnecessary costs is crucial. In addition, if α is restricted to very low values by the survey resources or setup, then using more robots may help regain some performance.

Notably, in terms of budget B_T , a larger budget in and of itself does not significantly improve performance for a fixed N (assuming a moderate initial spread). What we observe instead is a stronger dependency on N itself; therefore, a larger number of robots, each with a restricted budget, will likely produce better quantile estimates than a single robot with a B_T equal to the total budget of all of them.

Our results also indicate that enabling communication is generally beneficial to the quantile estimation problem, and in particular for larger groups. We note that partitioning the space into disjoint areas and restricting each robot to one area can be an effective alternative strategy, particularly if inter-robot communication is not an option.

Looking forward, we would like to further investigate the role that communication plays in this task. For the purposes of this study, we restricted the communication frameworks to somewhat basic implementations; it would be interesting to consider how results may change given a more intelligent communication protocol that takes into account the potential utility of a message, or with more nuanced communication models based on particular hardware capabilities.

We are also interested in how this scales to team sizes beyond 8 robots. In the context of lake monitoring for algae and other environmental monitoring tasks, swarms are not typically deployed; however, for large-scale studies, it may be useful to understand the impact of teams larger than 8. Based on our results in this study, we would expect to see lower error with more robots up to a certain point. Our results support what previous work has found in terms of diminishing returns with more robots. We generally observe a larger decrease in error between $N = 2$ and 4 than between 4 and 8 . Extrapolating from this, doubling N from 8 to 16 robots or more would likely not be able to achieve 0 error, but would be significantly more resource-intensive.

In practice, scientist teams will need to weigh the benefit of lower estimation error with the practicality of acquiring, coordinating, and deploying more robots for their specific application.

VII. CONCLUSION

In this work, we have presented the first study on multi-robot quantile estimation for environmental analysis. We investigate the impact of multiple robots on quantile estimation accuracy, as well as the effect of initial location spread, planning budget, and communication. We measure how well different combinations of parameters perform in terms of error in quantile value estimates, and we further provide statistical results quantifying the significance of the differences observed. This work is an important step toward characterizing the elements of an effective multirobot system for environmental analysis and has potential to help scientists interested in larger scale or collaborative survey projects to better understand the benefits and drawbacks of different experiment design choices. In turn, this may improve environmental monitoring and conservation efforts.

REFERENCES

- [1] S. Kemna, O. Kroemer, and G. S. Sukhatme, "Pilot Surveys for Adaptive Informative Sampling," in *ICRA*, 2018.
- [2] W. H. O. Institution, *Harmful Algal Blooms: Understanding the Threat and Actions Being Taken to Address It*, 2022.
- [3] I. M. Rayas Fernández, C. E. Denniston, D. A. Caron, and G. S. Sukhatme, "Informative path planning to estimate quantiles for environmental analysis," *IEEE Robotics and Automation Letters*, vol. 7, no. 4, pp. 10280–10287, 2022.
- [4] B. Seegers, J. Birch, R. Marin, C. Scholin, D. Caron, E. Seubert, M. Howard, G. Robertson, and B. Jones, "Subsurface seeding of surface harmful algal blooms observed through the integration of autonomous gliders, moored environmental sample processors, and satellite remote sensing in southern california: Harmful algal blooms subsurface seeding," *Limnology and Oceanography*, 2015.
- [5] A. C. Mehinto, J. Smith, E. Wenger, B. Stanton, R. Linville, B. W. Brooks, M. A. Sutula, and M. D. A. Howard, "Synthesis of ecotoxicological studies on cyanotoxins in freshwater habitats – Evaluating the basis for developing thresholds protective of aquatic life in the United States," *Science of The Total Environment*, 2021.
- [6] Y. Zhang, B. Kieft, B. W. Hobson, J. P. Ryan, B. Barone, C. M. Preston, B. Roman, B.-Y. Raanan, R. Marin III, T. C. O'Reilly, C. A. Rueda, D. Pargett, K. M. Yamahara, S. Poulos, A. Romano, G. Foreman, H. Ramm, S. T. Wilson, E. F. DeLong, D. M. Karl, J. M. Birch, J. G. Bellingham, and C. A. Scholin, "Autonomous tracking and sampling of the deep chlorophyll maximum layer in an open-ocean eddy by a long-range autonomous underwater vehicle," *IEEE Journal of Oceanic Engineering*, 2020.
- [7] S. L. Sharp, A. L. Forrest, K. Bouma-Gregson, Y. Jin, A. Cortés, and S. G. Schladow, "Quantifying Scales of Spatial Variability of Cyanobacteria in a Large, Eutrophic Lake Using Multiplatform Remote Sensing Tools," *Frontiers in Environmental Science*, 2021.
- [8] R. J. Hyndman and Y. Fan, "Sample Quantiles in Statistical Packages," *The American Statistician*, vol. 50, 1996.
- [9] C. Guestrin, A. Krause, and A. P. Singh, "Near-optimal sensor placements in Gaussian processes," in *ICML*, 2005.
- [10] C. E. Denniston, G. Salhotra, D. A. Caron, and G. S. Sukhatme, "Adaptive Sampling using POMDPs with Domain-Specific Considerations," in *ICRA*, 2020.
- [11] M. Toussaint, "The Bayesian Search Game," in *Theory and Principled Methods for the Design of Metaheuristics*, Y. Borenstein and A. Moraglio, Eds., 2014.
- [12] R. Marchant, F. Ramos, and S. Sanner, "Sequential Bayesian optimisation for spatial-temporal monitoring," in *UAI*, 2014.
- [13] A. Howard, "Multi-robot simultaneous localization and mapping using particle filters," *The International Journal of Robotics Research*, vol. 25, no. 12, pp. 1243–1256, 2006.
- [14] A. Howard, L. E. Parker, and G. S. Sukhatme, "Experiments with a large heterogeneous mobile robot team: Exploration, mapping, deployment and detection," *The International Journal of Robotics Research*, vol. 25, no. 5-6, pp. 431–447, 2006.
- [15] G. Sartoretti, Y. Wu, W. Paivine, T. Kumar, S. Koenig, and H. Choset, "Distributed reinforcement learning for multi-robot decentralized collective construction," in *Distributed autonomous robotic systems*. Springer, 2019, pp. 35–49.
- [16] H. Wang, M. Lewis, P. Velagapudi, P. Scerri, and K. Sycara, "How search and its subtasks scale in n robots," in *Proceedings of the 4th ACM/IEEE international conference on Human robot interaction*, 2009, pp. 141–148.
- [17] P. Velagapudi, P. Scerri, K. Sycara, H. Wang, M. Lewis, and J. Wang, "Scaling effects in multi-robot control," in *2008 IEEE/RSJ International Conference on Intelligent Robots and Systems*. IEEE, 2008, pp. 2121–2126.
- [18] A. Rosenfeld, G. A. Kaminka, S. Kraus, and O. Shehory, "A study of mechanisms for improving robotic group performance," *Artificial Intelligence*, vol. 172, no. 6-7, pp. 633–655, 2008.
- [19] A. Rosenfeld, G. A. Kaminka, and S. Kraus, "A study of marginal performance properties in robotic teams," 2004.
- [20] C. Stachniss, Ó. Martínez Mozos, and W. Burgard, "Efficient exploration of unknown indoor environments using a team of mobile robots," *Annals of Mathematics and Artificial Intelligence*, vol. 52, no. 2, pp. 205–227, 2008.
- [21] M. Corah and N. Michael, "Distributed matroid-constrained submodular maximization for multi-robot exploration: theory and practice," *Autonomous Robots*, vol. 43, no. 2, pp. 485 – 501, February 2019.
- [22] N. Cao, K. H. Low, and J. M. Dolan, "Multi-robot informative path planning for active sensing of environmental phenomena: A tale of two algorithms," *arXiv preprint arXiv:1302.0723*, 2013.
- [23] A. Dutta, A. Ghosh, and O. P. Kreidl, "Multi-robot informative path planning with continuous connectivity constraints," in *2019 International Conference on Robotics and Automation (ICRA)*. IEEE, 2019, pp. 3245–3251.
- [24] K.-C. Ma, Z. Ma, L. Liu, and G. S. Sukhatme, "Multi-robot informative and adaptive planning for persistent environmental monitoring," in *Distributed Autonomous Robotic Systems*. Springer, 2018, pp. 285–298.
- [25] A. Dutta, A. Bhattacharya, O. P. Kreidl, A. Ghosh, and P. Dasgupta, "Multi-robot informative path planning in unknown environments through continuous region partitioning," *International Journal of Advanced Robotic Systems*, vol. 17, no. 6, p. 1729881420970461, 2020.
- [26] S. Kemna, J. G. Rogers, C. Nieto-Granda, S. Young, and G. S. Sukhatme, "Multi-robot coordination through dynamic voronoi partitioning for informative adaptive sampling in communication-constrained environments," in *2017 IEEE International Conference on Robotics and Automation (ICRA)*. IEEE, 2017, pp. 2124–2130.
- [27] G. Hollinger and S. Singh, "Multi-robot coordination with periodic connectivity," in *2010 IEEE International Conference on Robotics and Automation*. IEEE, 2010, pp. 4457–4462.
- [28] L. Pan, S. Manjanna, and M. A. Hsieh, "Marlas: Multi agent reinforcement learning for cooperated adaptive sampling," *arXiv preprint arXiv:2207.07751*, 2022.
- [29] Z. N. Sunberg and M. J. Kochenderfer, "Online algorithms for pomdps with continuous state, action, and observation spaces," in *Twenty-Eighth International Conference on Automated Planning and Scheduling*, 2018.
- [30] S. Lloyd, "Least squares quantization in pcm," *IEEE Transactions on Information Theory*, vol. 28, no. 2, pp. 129–137, 1982.
- [31] L. Clark, J. Galante, B. Krishnamachari, and K. Psounis, "A queue-stabilizing framework for networked multi-robot exploration," *IEEE Robotics and Automation Letters*, vol. 6, no. 2, pp. 2091–2098, 2021.
- [32] F. Wilcoxon, *Individual comparisons by ranking methods*. Springer, 1992.
- [33] F. Charlier, M. Weber, D. Izak, E. Harkin, M. Magnus, J. Lalli, L. Fresnais, M. Chan, N. Markov, O. Amsalem, S. Proost, A. Krasoulis, getzze, and S. Repplinger, "Statannotations," Oct. 2022. [Online]. Available: <https://doi.org/10.5281/zenodo.7213391>