

# A Heuristic Autonomous Exploration Method Based on Environmental Information Gain During Quadrotor Flight

Tong Zhang<sup>1</sup>, Jiajie Yu<sup>2</sup>, Jiaqi Li<sup>2</sup>, Minghui Pang<sup>2</sup>

## Abstract

Autonomous exploration is a widely studied fundamental application in the field of quadrotors, which requires them to automatically explore unknown space to obtain complete information about the environment. The frontier-based method, one of the representative works on autonomous exploration, drives autonomous determination by the definition of frontier information so that complete information about the environment is available to the quadrotor. However, existing frontier-based methods are able to accomplish the task but still suffer from inefficient exploration, and how to improve the efficiency of autonomous exploration is the focus of research nowadays. Slow frontier generation affecting real-time viewpoint determination and insufficient determination methods affecting the quality of viewpoints are typical of these problems. Therefore, to overcome the aforementioned problems, this paper proposes a two-level viewpoint determination method for frontier-based autonomous exploration. Firstly, a sampling-based frontier detection method is presented for faster frontier generation, improving the immediacy of environmental representation compared to traditional traversal-based methods. Secondly, we consider the access to environmental information during flight for the first time, and design an innovative heuristic evaluation function to decide on high quality viewpoint as the next local navigation target in each exploration iteration. Extensive benchmark and real-world tests are conducted to validate our method. The results confirm that our method optimizes the frontier search time by 85%, the exploration time by around 20%–30%, and the exploration path by 25%–35%.

**Keywords** Autonomous exploration · Frontier search · Heuristic viewpoint evaluation

## 1 Introduction

In recent years, researchers have proposed various autonomous exploration methods. Frontier-based autonomous exploration methods have been widely studied for their complete coverage. Yamauchi<sup>1</sup> defined the frontier as the boundary between the known safe area and the unknown area. As shown in Figure 1, the frontier-based approach moves toward the frontiers and continues to explore unknown areas until complete environmental information is obtained under local perceptual constraints. The key to efficient autonomous exploration is the optimal selection of the viewpoints.

The frontier-based viewpoint decision method in autonomous exploration consists of two main steps: 1) frontier

search: search for the frontier in the exploration area; 2) frontier evaluation: evaluate the frontier information and select the optimal point as the viewpoint.

Several frontier search methods have been proposed in recent years. The first such method aims to search for the frontier according to the global map<sup>1</sup>. Although all the frontiers in the map can be searched, this method consumes a large number of computing resources, resulting in a slow search. The second method aims to focus only on the frontier of the local map within the detection range of the sensor<sup>2</sup>. It can shrink the frontier search area and is currently the most common frontier search method. However, in the non-frontier areas of the local map, this method consumes a large amount of computing resources and limits the efficiency of autonomous exploration. The third method aims to accelerate

---

Tong Zhang  
zhangtong@nwpu.edu.cn

✉ Jiajie Yu  
yujiajiennpu@foxmail.com

Jiaqi Li  
2017302020@mail.nwpu.edu.cn

Minghui Pang  
dtpmh@mail.nwpu.edu.cn

<sup>1</sup> Unmanned System Research Institute  
Northwestern Polytechnical University, Xi'an, 710072, China

<sup>2</sup> School of Aerospace  
Northwestern Polytechnical University, Xi'an, 710072, China

the search through random sampling in the global map to find the frontier<sup>3</sup>. However, the extracted frontier is incomplete, which is not conducive to decision making and the subsequent exploration.

In addition, most existing frontier evaluation methods are greedy, i.e., they select the nearest frontier or the frontier with the most unknown environment as the target point. Furthermore, the two methods can be combined to build a heuristic function and select the optimal frontier<sup>4</sup>. However, these frontier methods do not consider the environmental gain during flight, which accounts for 90% of the time in the exploration process, resulting in repeated explorations and low autonomous exploration efficiency.

Motivated by the aforementioned factors, this paper proposes an efficient heuristic autonomous exploration method by considering the environmental gain during flight. First, an efficient two-level frontier search method is proposed, which uses random sampling to search for the frontier seed points and expands them into clusters. Then, the observation points (both position and yaw) for each cluster are identified. Finally, a heuristic frontier evaluation function containing the environmental gain cost term is proposed, which allows the quadrotors to obtain more environmental information during flight.

Our approach optimizes the frontier search speed so that the viewpoints can be determined accurately by reflecting the environment in more real-time. Besides, the information gain during flight gets attention to improve the overall exploration speed and path length. Our main contributions are as follows:

- 1) An efficient frontier search method is proposed, which randomly samples the frontier seed points and extracts complete frontier information.
- 2) A viewpoint evaluation heuristic function is designed to select the best viewpoint which considers the environmental information gain during flight.
- 3) Extensive simulations and real-world experiments are conducted to validate the proposed method.

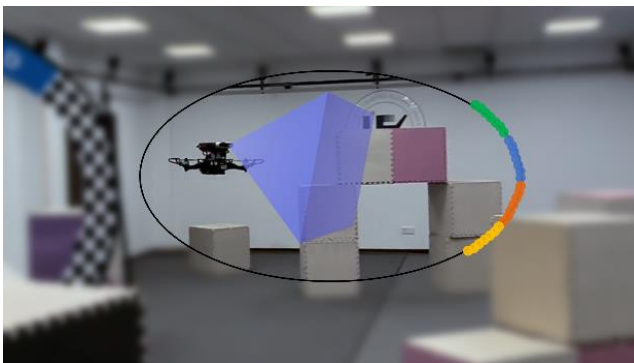


Figure 1. The connotation of the frontier-based exploration method: quadrotor continues to explore unknown areas with frontiers

## 2 Related Work

Autonomous exploration is the key technology of unmanned systems. It aims to drive a quadrotor to map an unknown environment and obtain environmental information using its own sensors. Autonomous exploration can be used to

inspect civil infrastructure<sup>5</sup> or to search for people or objects, e.g., in search-and-rescue scenarios<sup>6</sup>.

Stachniss<sup>7</sup> classified autonomous exploration strategies into sampling-based autonomous exploration and frontier-based autonomous exploration. Sampling-based exploration randomly generates a set of viewpoints to explore the given space. However, this approach is excessively reliant on the quality of the random viewpoints, resulting in low exploration coverage and a long exploration time. Consequently, frontier-based exploration has been widely studied owing to its higher exploration efficiency. The essence of frontier-based exploration is frontier search, which can be divided into two stages: frontier detection and frontier evaluation.

### 2.1 Frontier Detection

Yamauchi<sup>1</sup> defined the frontier as the boundary between the free area and the unknown areas on the map, where the closest frontier is always set as the exploration target. The initial frontier search method aims to find the frontiers from the global map. Although it can obtain comprehensive frontier information, it requires a long search time when exploring large-scale maps. To reduce the frontier search time, researchers have proposed various methods. Dai<sup>8</sup> used the easy-to-expand and easy-to-search features of the octree to build task maps in order to reduce the search time. Zhang<sup>9</sup> delimited local maps based on the sensor detection range, thereby reducing the forward search time significantly. To reduce repeated calculations in front search, Tang<sup>4</sup> used a wavefront algorithm that searches for the front within the scope of the local map, and labeled each cell to improve the performance of the front search.

Although the aforementioned methods reduce the time consumed by the frontier search, they require a long time to detect cells in non-frontier areas (other areas apart from the frontier). To address this problem, Zhong<sup>3</sup> randomly scattered some points on the global map and then gathered the points that meet the frontier conditions into a cluster. Although this method reduces the consumption of computing resources in non-frontier areas, such a frontier search is not comprehensive and cannot carry sufficient information, resulting in few frontiers in complex environments. Therefore, in Refs. 3,4, a more efficient frontier search method was proposed. It drastically reduces the frontier search time and allows quadrotors to explore the environment at a higher speed so as to improve autonomous exploration efficiency.

### 2.2 Viewpoint Evaluation

Researchers have also conducted numerous studies on frontier evaluation. First, Yamauchi<sup>1</sup> proposed direct selection of the nearest frontier of the quadrotors as the navigation point. Although this method is simple and the calculation time is short, it involves a many repeated explorations, which reduces the exploration efficiency. Cieslewski<sup>10</sup> proposed a frontier selection method that prioritizes the selection of a frontier consistent with the motion direction of the quadrotor as the next viewpoint. Alexis<sup>14-16</sup> further extended the strategy by considering location uncertainties, the importance of exploring different objects, and inspection tasks, then evaluated the sampling viewpoints. Dharmadhikari<sup>19</sup> considered the dynamic constraints in frontier evaluation. Zhang<sup>3</sup> adopted the same method; however, when there are no frontiers on the

local map, it will go back to the previous viewpoint and continue to search for the frontier. Although this method can drastically reduce the energy consumption of quadrotors, it will cause many repeated explorations. Latombe<sup>11</sup> used cost functions to calculate the minimum cost of each frontier and selected the cost function with the smallest value as the next optimal viewpoint. Deng<sup>12</sup> proposed various environmental frontier-based information gain methods that calculate information gains and select exploration paths through map optimization. However, the information gain calculation involves massive memory consumption and high computational complexity. Zhou<sup>13</sup> constructed a global frontier traverse sequence in accordance with the distance between frontiers.

The aforementioned methods only consider the environmental gain near the viewpoint of the candidate; however, autonomous exploration is a motion process. Therefore, the environmental gain that can be obtained by the quadrotors during flight is crucial. Accordingly, this study improves on the previous method<sup>13</sup> by proposing a simple and efficient expression of the environmental gain during flight, and employs a heuristic function to select the best viewpoints.

### 3 System Overview

This paper proposes a frontier-based autonomous exploration method that focuses on the viewpoint decision, which can drastically reduce the frontier search time and accelerate the exploration. This method involves two parts. The first part is the front detection module that randomly samples candidate points in the local map using the RRT algorithm and obtains all the frontiers using the wavefront algorithm. It significantly reduces the search time and improves the information processing speed of unmanned systems. After all the frontier clusters are obtained and the viewpoints for each cluster are generated, the viewpoints are evaluated using a heuristic function to generate the best viewpoint as the next target. The heuristic function is constructed by combining the cost of the environmental gain during flight, energy cost, and distance cost. Furthermore, a simple and efficient yaw planning method is proposed to optimize the ability of the quadrotor to obtain as much environmental information as possible on the way to the best viewpoint. An overview of our method is shown in Figure 2.

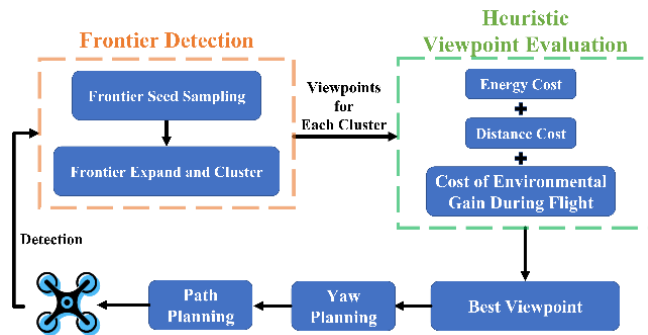


Figure 2. Overview of our method

## 4 Frontier Detection

### 4.1 Frontier Seed Sampling

As the basis for our algorithm, we use a 3D grid map, which is a simple volumetric 3D representation of the environment,  $V$ . Each cube of the grid map is called a voxel (cell)  $v$ , which may be *free*, *occupied*, or *unknown*. The *free* voxels form the free space  $V_{free} \subset V$ , the occupied voxels form the occupied space  $V_{occ} \subset V$ , and the unknown voxels form the unknown space  $V_{un} \subset V$ . The entire space is a union of the three subspaces  $V \equiv V_{free} \cup V_{occ} \cup V_{un}$ . The frontier area is the boundary between the free area and the unknown area with the frontier conditions.

To reduce the frontier search time, we must reduce the computational consumption in non-frontier areas. Therefore, this study simplifies the frontier search into frontier seed point detection, i.e., the detection of any point in the frontier area.

Inspired by RRT-like sampling-based algorithm, this study employed the similar random sampling method to improve the frontier seed detection efficiency. Initially, a local map is built according to the sensor information of each frame, and the number of random points is then set according to the size of the local map. After the random points  $p_1, p_2, \dots, p_M$  are scattered, we retrieve them to find the frontier seed that meets the frontier conditions and add them to the frontier seed point list. The number of the seed points  $M$  is carefully set according to the size of local map and the online computing capability. For stability of performance,  $M$  is often set to  $1/5 \sim 1/10$  of the number of voxels in the local map. The specific steps are as follows:

- Build a local grid map according to the sensor information, set the number of scattered points according to their size, and randomly scatter the points, set as  $p_1, p_2, \dots, p_M$ .
- Traverse each random point.
- Define the points that meet the frontier conditions as frontier seeds  $p_{s,1}, p_{s,2}, \dots, p_{s,n}$  and store them in the frontier seed list.

A schematic diagram is shown in Figure 3 (for convenience of description, it is represented by a 2D map).

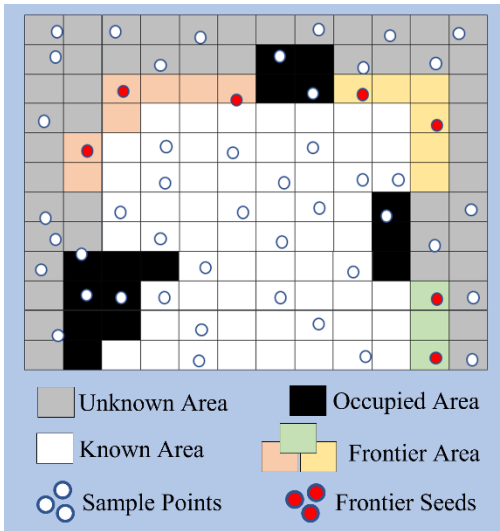


Figure 3. Frontier seed generation

#### 4.2 Frontier Expansion and Clustering

After the list of frontier seeds is obtained, the wavefront algorithm<sup>4</sup> is employed to expand it and generate clusters. The specific steps are as follows:

- First, extract the point from the frontier seed list and add it to the expand list.
- Then, traverse the point in the expand list, get its 26 neighbor grids, and delete it from the expand list.
- Check its neighbor points. If there are points that meet the frontier conditions, they will be added to the expand list; otherwise, they will be added to the checked list to prevent duplicate detection.
- Repeat steps (2) and (3) until the expand list is empty; then, the complete frontier area corresponding to the frontier seed is obtained.

A schematic diagram is shown in Figure 4.

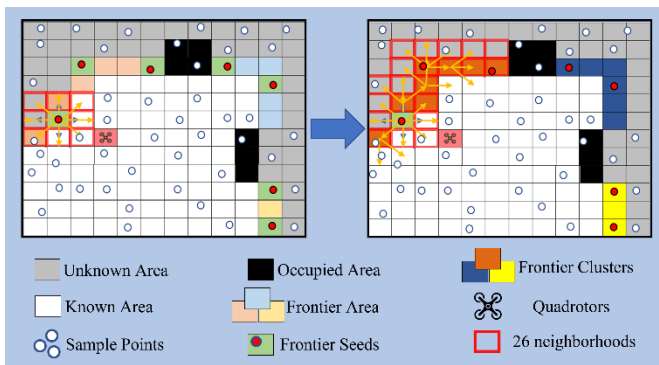


Figure 4. Frontier expansion and clustering

#### 4.3 Results

Using a computer (Intel i7 8th), we compared the proposed frontier detection method with the traditional frontier search method<sup>1</sup> and an incremental frontier construction method called FUEL<sup>13</sup> on maps of different sizes. The comparison results are presented in TABLE I and Figure 5.

TABLE I. Frontier search time comparison

Exploration Area (m <sup>3</sup> )	Frontier Search Time (s)		
	Traditional <sup>1</sup>	FUEL <sup>13</sup>	Ours
96	0.008	0.0040	0.0004
150	0.009	0.0089	0.0002
200	0.011	0.0076	0.0017
400	0.014	0.0110	0.0028
1000	0.022	0.0075	0.0016
3500	0.35	0.0091	0.0024

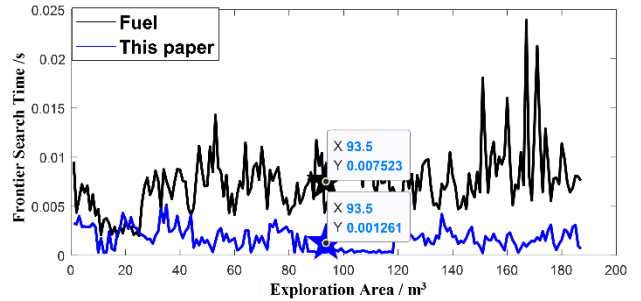


Figure 5. Frontier detection comparison results

From the aforementioned results, it is clear that our method and FUEL<sup>13</sup> require less time for the frontier search, which does not increase with the exploration area in contrast to the traditional method that traverses the global map to search for frontiers.

Although FUEL<sup>13</sup> only traverses the local map, it involves many unnecessary calculations. The pentagram shown in Figure 5 represents the average frontier search time in this completely autonomous exploration mission. As can be seen from TABLE I, the proposed frontier detection method is **85%** faster than FUEL<sup>13</sup>.

#### 5 Heuristic Viewpoint Evaluation

After multiple frontier clusters have been searched, we must determine the final best viewpoint as the next local target by further evaluation.

The autonomous exploration method based on a heuristic function is adopted in this study. It uses the yaw change of quadrotors to represent the environmental information gain during flight. The heuristic function is constructed by combining the cost of the environmental gain during flight, the energy cost, and the distance cost in order to select the best viewpoint. Through the rational selection of the best viewpoint, the quadrotor can obtain more environmental information in the same time and improve the autonomous exploration efficiency.

##### 5.1 Heuristic Function Design

Environmental information refers to the size of the map as well as its structure. The environmental information gain can be interpreted as the gain achieved by converting an unknown map into a known map within a certain period of time.

Quadrotors explore unknown spaces using their cameras to collect environmental information. However, the camera has a limit field of view (FOV) and it can only obtain a part of the environmental information during the flight of the quadrotors.

Therefore, in this study, the yaw difference information is used to represent the environmental gain during flight in order to maximize the in-flight environmental gain with a more flexible yaw planning strategy.

a) *Cost of environmental information gain during flight*

After the frontier search is completed, multiple frontier clusters will be obtained, and the corresponding viewpoints of each frontier cluster is defined as the average point of the frontier:

$$(x_{obv}, y_{obv}, z_{obv}) = (x_{center}, y_{center}, z_{center}) = \frac{(\sum_{i=0}^m x, \sum_{i=0}^m y, \sum_{i=0}^m z)}{num} \quad (1)$$

where  $(x_{center}, y_{center}, z_{center})$  denote the average point of a frontier;  $\sum_{i=0}^m x, \sum_{i=0}^m y, \sum_{i=0}^m z$  denote the sum of the coordinates of the frontier points; and  $num$  denotes the number of frontier points in each frontier cluster.

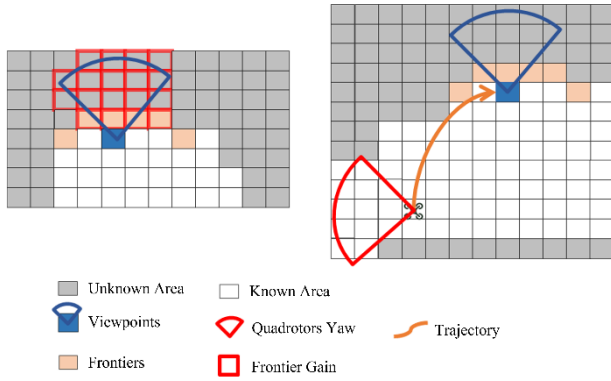


Figure 6. Diagram for environmental information

The average point of each frontier cluster is selected as the viewpoint. The viewpoint contains not only the location information  $(x_{obv}, y_{obv}, z_{obv})$  but also the yaw angle  $\theta$ . Then, according to the FOV of the camera carried by the quadrotors, we select the angle that can obtain the most frontier points as the yaw angle of the viewpoint.

$$\theta_{n,opt} = \max\{\theta_{num}, \theta \in (-\pi, \pi)\} \quad (2)$$

where  $\theta_{n,opt}$  is the yaw angle of the viewpoints corresponding to each frontier cluster.

The difference value of the yaw angle is modeled as the environmental information gain during flight. In some cases, there may be multiple yaw angles where the same number of leading points can be observed. We select the yaw angle with the greatest difference from the current angle as the yaw angle of the viewpoint, which allows the quadrotor to obtain more environmental information in the process of arriving at the viewpoint. Therefore, the environmental information gain in the flight evaluation function is expressed as follows:

$$J_{\theta} = |\theta_{uav} - \theta_{n,opt}| \quad (3)$$

where  $\lambda_{\theta}$  denotes the environmental gain parameter and  $\theta_{uav}$  is the current yaw.

b) *Energy cost*

Ignoring obstacles, the current state of the UAV and the position of each viewpoint are taken as the initial and final state, respectively. Then, we solve the path for the quadrotor to arrive at the viewpoint. The energy consumption corresponding to the transition from the initial state to the final state is modeled as the energy cost.

Suppose that the initial state is  $start\_state(p_x, p_y, p_z, v_x, v_y, v_z)$  and that the end state is  $end\_state(p_{ex}, p_{ey}, p_{ez}, 0, 0, 0)$ . Pontryagin's minimal value principle is used to solve the optimal input and optimal energy loss.

The energy loss is defined as follows:

$$J_k = \frac{1}{T} \int_0^T j_k(t)^2 dt \quad (4)$$

The state equation is expressed as follows:

$$\dot{s} = f_s(s_k, u_k) = (v_k, a_k, j_k) \quad (5)$$

The objective function is obtained using the minimal value principle:

$$J = h(s(T)) + \int_0^T g(s(t), u(t)) \cdot dt \quad (6)$$

where  $h(s(T))$  is the value of the cost of an end state, and  $\int_0^T g(s(t), u(t)) \cdot dt$  is the maximal value of an intermediate state.

The Hamiltonian function and the co-state function according to the objective function  $J$  are expressed as follows:

$$H(s, u, \lambda) = g(s, u) + \lambda^T f(s, u) \quad (7)$$

The Hamiltonian function is used to solve the partial derivative of the state quantity  $(p, v, a)$ , thereby yielding the solution of the co-state function.

$$\lambda(t) = \frac{1}{T} \begin{bmatrix} -2\alpha \\ 2\alpha t + 2\beta \\ -\alpha t^2 - 2\beta t - 2\gamma \end{bmatrix} \quad (8)$$

where  $\alpha, \beta, \gamma$  are all constants; the co-state function values are introduced into the optimal solution:

$$u^*(t) = j^*(t) = \arg \min_{u(t)} H(s^*(t), u(t), \lambda(t)) \quad (9)$$

The integration of  $j^*(t)$  produces the optimal cost function value as the energy cost:

$$J_{cost} = \int_0^T j^*(t) dt \quad (10)$$

The energy cost, which is freshly used in viewpoint determination, acts more as a tie breaker to avoid cyclic back and forth movement of the UAV in pursuit of larger yaw angle changes during viewpoint determination.

c) *Distance cost*

Taking the distance from the quadrotors to the viewpoint as an element of the evaluation function in the exploration process can enable the quadrotors to preferentially explore the nearby frontier in the exploration process. This study uses the

Euclidean distance to define the distance of the quadrotor to the viewpoint:

$$J_{dis} = \sqrt{\Delta x^2 + \Delta y^2 + \Delta z^2} \quad (11)$$

where  $\lambda_{dis}$  denotes the distance gain parameter and  $\sqrt{\Delta x^2 + \Delta y^2 + \Delta z^2}$  is the Euclidean distance for the quadrotor to reach its frontier position.

d) *Heuristic function*

The heuristic function consists of the distance cost, the energy cost, and the cost of the environmental information gain during flight based on the yaw difference. The formula is expressed as follows:

$$eva\_func = \lambda_{dis} / J_{dis} + \lambda_{cost} / J_{cost} + \lambda_{\theta} \cdot J_{\theta} \quad (12)$$

Calculate the heuristic function value of all the viewpoints, and select the viewpoint with the largest gain as the best viewpoint.

By the performance of simulations and real-world tests in Section 6, the exploration flights will become more aggressive when increasing  $\lambda_{\theta}$  appropriately and more smooth when boosting the weight of energy and distance cost.

### 5.2 Yaw Planning

After determining the best viewpoint, to better obtain the environmental information gain from the change in the yaw angle during the process of reaching the target, this paper proposes a simplified, flexible, and efficient yaw planning method based on Ref. 13.

The initial yaw is the current state of the quadrotor  $yaw_s$ . The yaw of the target is  $yaw_e$ , and the planning yaw is expressed as follows:

$$\Delta yaw = yaw_e - yaw_s \quad (13)$$

To obtain the most environmental information in the process of navigating to the viewpoint, the yaw angle planning amount must set to the maximum:

$$yaw_{plan} = \begin{cases} \Delta yaw & abs |\Delta yaw| > abs |2\pi - \Delta yaw| \\ 2\pi - \Delta yaw & abs |\Delta yaw| < abs |2\pi - \Delta yaw| \end{cases} \quad (14)$$

Then, the yaw of the quadrotors corresponding to each time on the trajectory is calculated according to the total time  $t_{all}$  of the planning path:

$$d_{yaw} = yaw_{plan} / t_{all} \quad (15)$$

The yaw planning method is shown in Figure 7.

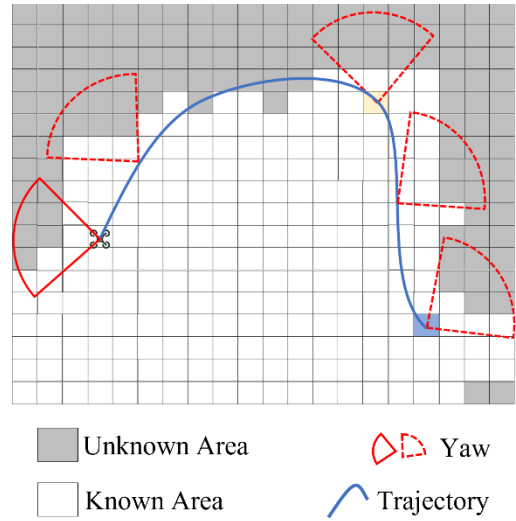


Figure 7. Yaw planning method

The hybrid A\* algorithm<sup>21</sup> is used to generate the path so that the UAV can safely reach the best viewpoint and complete the exploration mission.

## 6 Experiments And Results

### 6.1 Simulations

An office scenario and a large building floor scenario were considered to validate our method through simulations by comparing it with FUEL<sup>13</sup> and the rapid frontier method<sup>10</sup>.

In all the tests, the dynamic limits were set as  $V_{max} = 2.0$  m/s and  $\xi_{max} = 0.9$  rad/s for all the methods. The FOVs of the sensors were set as  $[80 \times 60]$  deg with a maximum range of 4.5 m. In both the scenarios, each method was run 10 times with the same initial configuration.




Figure 8. Benchmark comparison of the proposed method (red), rapid frontier method<sup>10</sup> (blue), and FUEL<sup>13</sup> (black) in an office

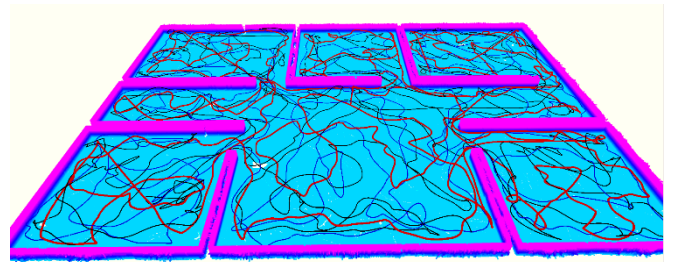


Figure 9. Benchmark comparison in a building floor

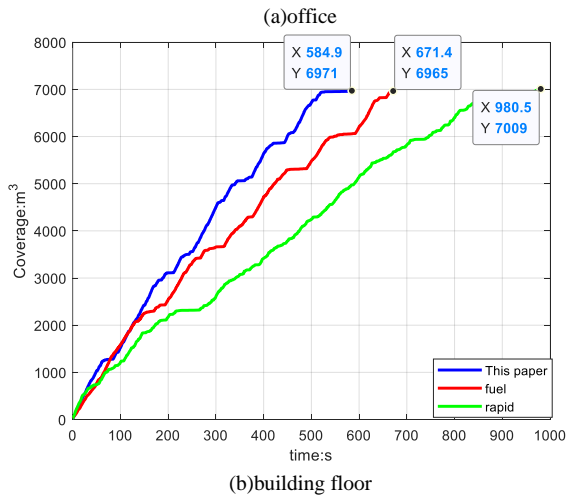
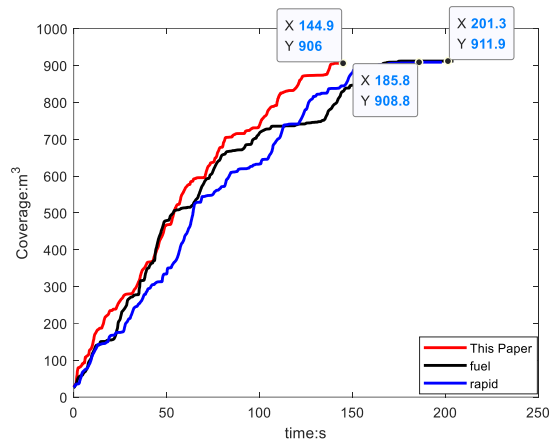


Figure 10. Exploration progress of three methods

TABLE II. Comparison of exploration results of three methods

Scene		Exploration time(s)			Exploration path(m)		
		Ave	Max	Min	Ave	Max	Min
Office	FUEL	176	177	173	221	229	216
	Rapid	178	185	172	249	275	229
	Ours	<b>149</b>	150	148	<b>183</b>	186	181
Building floor	FUEL	675	679	670	1006	1009	990
	Rapid	975	984	965	1501	1551	1453
	Ours	<b>607</b>	621	594	<b>914</b>	923	905

- **Office environment:** First, we compared the three methods in a space with a size of  $20 \times 30 \times 3 \text{m}^3$ , as shown in Figure 8. The fastest exploration progress of each method in all the tests and the corresponding statistics are summarized in TABLE II, which indicates that our method achieves a much shorter exploration time with a smaller time variance. As can be seen, the overall exploration path of our method is significantly shorter.
- **Large building floor:** We also compared the methods quantitatively in a large building floor environment as shown in Figure 9. The size of the explored space was  $50 \times 70 \times 3 \text{m}^3$ . The resulting statistics and exploration progress are presented in TABLE II.

The simulations show that the proposed method optimizes the frontier detection time by **85%**, the

exploration time by around **30%**, and the exploration path by about **66%**.

## 6.2 Real-world Exploration Tests

To further validate the applicability of our method, we conducted extensive real-world experiments in an indoor maze scenario and an outdoor forest scenario using our method and FUEL<sup>13</sup>.

To verify the stability of our method, each group of real-world comparison experiments were conducted 5 times at almost the same time (exclude some accidental factors, such as the influence of light and temperature on the hardware) with the same configuration. In all the field experiments, we used a self-developed quadrotor platform (Figure 11) to complete the autonomous exploration mission. We localized the quadrotor using a visual-inertial state estimator<sup>20</sup> to estimate the pose of the quadrotor. In addition, a minimum snap controller<sup>22</sup> was employed to track the desired trajectories.



Figure 11. Quadrotor platform in the experiments

All the modules (decision making, motion planning, state estimation, and control) were run online using Manifold-2C on an Intel i7-8550U processor with 8 GB RAM and 256 GB SSD. In all the tests, we set the dynamic limits as  $V_{\max} = 1.0 \text{ m/s}$ ,  $a_{\max} = 0.8 \text{ m/s}^2$ , and  $\xi_{\max} = 0.9 \text{ rad/s}$ .

- **Indoor Maze**

An experiment was carried out many times in a crowded and cluttered indoor maze (Figure 12) with a size of  $12 \times 8 \times 3 \text{m}^3$ , and we recorded the best performance of each method for comparison.


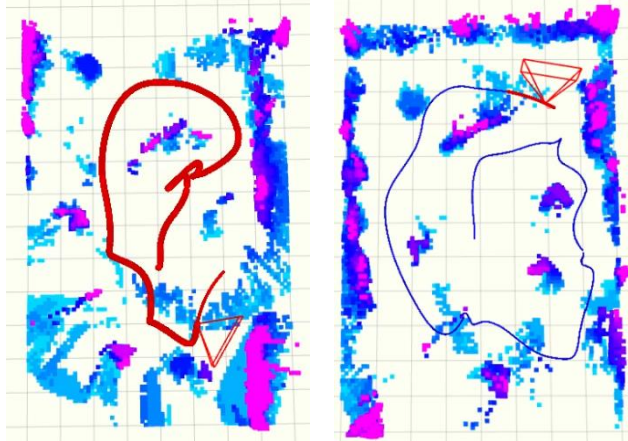


Figure 12. Indoor maze



(a) Our method (b) FUEL<sup>13</sup>

Figure 13. Performance of two methods in indoor maze

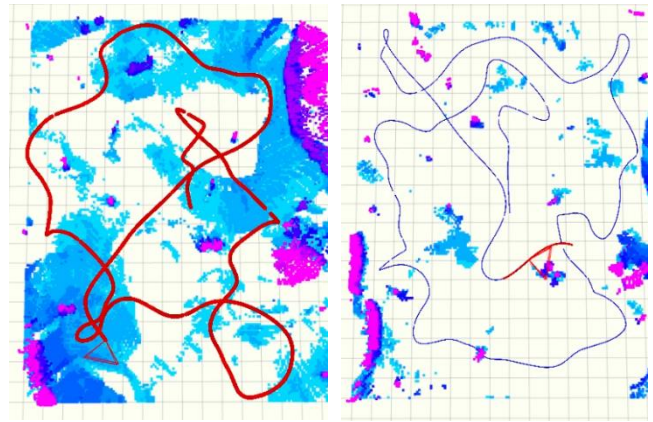
As can be seen from Figure 13, in the small, cluttered, and challenging indoor scene, owing to the effective use of the environmental gain during flight, our method can significantly reduce the exploration time and path length.

- Outdoor Forest

A complex outdoor forest with a size of  $20 \times 16 \times 3 \text{ m}^3$  was chosen to further validate the effectiveness of our method in large scenarios.



Figure 14. Outdoor forest



(a) Our method (b) FUEL<sup>13</sup>

Figure 15. Performance of two methods in outdoor forest

TABLE III. Comparison of real-world tests

Scene		Exploration time(s)			Exploration path(m)		
		Ave	Max	Min	Ave	Max	Min
Indoor Maze	FUEL	34.45	41.08	30.2	28.0	34.5	25.6
	Ours	<b>28.30</b>	32.27	25.8	<b>22.3</b>	27.9	23.2
Outdoor Forest	FUEL	113.3	132.3	104.	110.	135.	103.
	Ours	<b>96.15</b>	116.0	89.6	<b>91.6</b>	113.	88.5

It is challenging for quadrotors to achieve an autonomous exploration mission in a dense forest. It involves critical requirements for the visual-inertial state estimator as well as for the controller. As shown in TABLE III, the effect of our proposed method can consistently outperform the state-of-art frontier-based method in the typical indoor-outdoor environment faced by the autonomous exploration task.

As shown in Figure 15, our approach can explore unknown environments and obtaining complete environmental information with less time and paths. The results show that our method can improve the exploring efficiency by about 20% compared to the state-of-art frontier-based method. The details of the experiments can be found at <https://youtu.be/fzqtmeckK31k>.

## 7 Conclusion

Although existing frontier-based autonomous exploration methods are efficient, they suffer from slow frontier search and ignore the role of the flight process in viewpoint determination.

To address the aforementioned problems, we proposed a more efficient two-level viewpoint determination method that includes frontier detection and viewpoint evaluation. A sample-based frontier search method was presented to accelerate the detection of the environment. In addition, a heuristic evaluation function, which involves a fresh cost of the environmental gain during flight, was designed to select the next best viewpoint.

The rapid frontier search method obtains accurate



perception of the local environment and facilitates efficient decision making for subsequent viewpoints. Considering the environmental gain during flight, the selection of the best viewpoints and yaw planning strategies is optimized to improve the efficiency of the environmental information acquisition, resulting in a significant reduction in the exploration time and path length.

Comparative experiments conducted in different exploration areas verified that the proposed frontier search method is approximately 85% faster than the methods presented in Refs. 1 and 13.

Furthermore, both simulations and real-world tests in different scenarios confirmed that our method optimizes the exploration time by **20%–30%** and the exploration path by **25%–35%**.

**Author Contributions** Tong Zhang contributed to the algorithm design and writing of this paper; Jiajie Yu contributed to the algorithm implementation and writing of this paper; Jiaqi Li and Minghui Pang contributed to the result analysis and revision of the manuscript.

**Funding** This research was supported by National Natural Science Foundation of China (NSFC) (61603297) and Natural Science Foundation of Shaanxi Province (2023JC-YB-503) Foundation.

**Availability of data and materials** The datasets generated during and/or analyzed during the current study are available from the corresponding author upon reasonable request.

## Declarations

**Consent to participate** All authors of this research paper have consented to participate in the research study. Consent for Publication All authors of this research paper have read and approved the submitted version.

**Conflict of Interests** The authors have no relevant financial or non-financial interests to disclose.

**Open Access** This article is licensed under a Creative Commons Attribution 4.0 International License, which permits use, sharing, adaptation, distribution and reproduction in any medium or format, as long as you give appropriate credit to the original author(s) and the source, provide a link to the Creative Commons licence, and indicate if changes were made. The images or other third party material in this article are included in the article's Creative Commons licence, unless indicated otherwise in a credit line to the material. If material is not included in the article's Creative Commons licence and your intended use is not permitted by statutory regulation or exceeds the permitted use, you will need to obtain permission directly from the copyright holder. To view a copy of this licence, visit

<http://creativecommons.org/licenses/by/4.0/>.

## References

1. B. Yamauchi. A frontier-based approach for autonomous exploration[C]. Monterey: Proceedings IEEE International Symposium on Computational Intelligence in Robotics and Automation, 1997: 146-151.
2. Zhang, Xuetao, et al. "A novel informative autonomous exploration strategy with uniform sampling for quadrotors." IEEE Transactions on Industrial Electronics (2021).
3. Zhong, Ping, et al. "Information-Driven Fast Marching Autonomous Exploration With Aerial Robots." IEEE Robotics and Automation Letters 7.2 (2021): 810-817.
4. Tang, C., Liang, Y., Yu, S., Sun, R., & Zheng, J. (2020). Autonomous 3D Exploration of Indoor Environment Based on Wavefront Algorithm\*\* This research is supported by the National Natural Science Foundation of China (61673288, 61773273). In 2020 IEEE International Conference on Networking, Sensing and Control (ICNSC) (pp. 1-6). IEEE.
5. W. W. Greenwood, J. P . Lynch, and D. Zekkos, "Applications of uavs in civil infrastructure," J. Infrastructure Syst., vol. 25, no. 2, 2019, Art. no.04019002.
6. H. Shakhathreh et al., "Unmanned aerial vehicles (UAVs): A. survey on civil applications and key research challenges," IEEE Access, v o l . 7 , pp. 48572–48634, 2019.
7. Stachniss C . Robotic Mapping and Exploration[M]. Heidelberg: Springer Berlin Heidelberg, 2009: 1-35.
8. Dai, A., Papatheodorou, S., Funk, N., Tzoumanikas, D., & Leutenegger, S. Fast Frontier-based Information-driven Autonomous Exploration with an MAV. arXiv 2020. arXiv preprint arXiv:2002.04440.
9. Zhang, X., Chu, Y., Liu, Y., Zhang, X., & Zhuang, Y. (2021). A novel informative autonomous exploration strategy with uniform sampling for quadrotors. IEEE Transactions on Industrial Electronics.
10. T. Cieslewski, E. Kaufmann and D. Scaramuzza, Rapid exploration with multi-rotors: A frontier selection method for high speed flight[C]. Vancouver: IEEE/RSJ International Conference on Intelligent Robots and Systems, 2017: 2135-2142.
11. Gonzalez-Banos H H , Latombe J C . Navigation Strategies for Exploring Indoor Environments[J]. The International Journal of Robotics Research, 2002, 21(10): 829-848.
12. D. Deng, R. Duan, J. Liu, K. Sheng and K. Shimada. Robotic Exploration of Unknown 2D Environment Using a Frontier-based Automatic-Differentiable Information Gain Measure[C]. Boston: IEEE/ASME International Conference on Advanced Intelligent Mechatronics, 2020: 1497-1503.
13. B. Zhou, Y. Zhang, X. Chen and S. Shen. FUEL: Fast UAV Exploration Using Incremental Frontier Structure

- and Hierarchical Planning[J]. *IEEE Robotics and Automation Letters*, 2021 , 6(2): 779-786.
14. A. Bircher, M. Kamel, K. Alexis, H. Oleynikova and R. Siegwart. Receding Horizon "Next-Best-View" Planner for 3D Exploration[C]. Stockholm: IEEE International Conference on Robotics and Automation, 2016: 1462-1468.
  15. C. Papachristos, S. Khattak and K. Alexis. Uncertainty-aware receding horizon exploration and mapping using aerial robots[C]. Vancouver: IEEE International Conference on Robotics and Automation, 2017: 4568-4575.
  16. T. Dang, C. Papachristos and K. Alexis. Visual Saliency-Aware Receding Horizon Autonomous Exploration with Application to Aerial Robotics[C]. Madrid: IEEE International Conference on Robotics and Automation. 2018: 2526-2533.
  17. C. Witting, M. Fehr, R. Bähmann, H. Oleynikova and R. Siegwart. History-Aware Autonomous Exploration in Confined Environments Using MAVs[C]. Madrid: IEEE/RSJ International Conference on Intelligent Robots and Systems, 2018: 1-9.
  18. Wang C , Zhu D , Li T , et al. Efficient Autonomous Robotic Exploration With Semantic Road Map in Indoor Environments[J]. *IEEE Robotics and Automation Letters*, 2019, 4(3): 2989-2996.
  19. M. Dharmadhikari et al. Motion Primitives-based Path Planning for Fast and Agile Exploration using Aerial Robots[C]. Paris: IEEE International Conference on Robotics and Automation. 2020: 179-185.
  20. Qin T , Cao S , Pan J , et al. A General Optimization-based Framework for Global Pose Estimation with Multiple Sensors. <http://arxiv.org/abs/1901.03642>. 2019.
  21. Dolgov D, Thrun S, Montemerlo M, et al. Practical search techniques in path planning for autonomous driving[J]. *Ann Arbor*, 2008, 1001(48105): 18-80.
  22. Daniel Mellinger and Vijay Kumar. "Minimum snap trajectory generation and control for quadrotors" International Conference on Robotics and Automation (2011).

**Publisher's Note** Springer Nature remains neutral with regard to jurisdictional claims in published maps and institutional affiliations.

**Tong Zhang** received the B.S. degree from Northwestern Polytechnical University (NPU), Xi'an, China. And he received the M. S. and Ph. D. degrees in Control Science and Engineering from Northwestern Polytechnical University. He is currently an associate research fellow at Unmanned System Research Institute, Northwestern Polytechnical University. His research interests include the autonomous positioning of robots, autonomous exploration of robots, and multi-sensor information fusion State estimation.

**Jiajie Yu** received the B.S. degree in detection, guidance, and control technology from Northwestern Polytechnical

University (NPU), Xi'an, China, in 2021. He is currently a master student at Northwestern Polytechnical University (NPU), Xi'an, China. His research interests include motion planning and exploration for UAV.

**Jiaqi Li** received the B.S. degree in automation from Northwestern Polytechnical University (NPU), Xi'an, China, in 2021. He is currently a master student at Northwestern Polytechnical University (NPU), Xi'an, China. His research interests include self-localization and navigation for UAV.

**Minghui Pang** received the M.S. degree in control engineering from Northwestern Polytechnical University (NPU), Xi'an, China.