

MULTISPECTRAL SELF-SUPERVISED LEARNING WITH VIEWMAKER NETWORKS

Jasmine Bayrooti, Noah Goodman, Alex Tamkin

Department of Computer Science

Stanford University

Stanford, CA 94305, USA

{jbayrooti, ngoodman, atamkin}@stanford.edu

ABSTRACT

Contrastive learning methods have been applied to a range of domains and modalities by training models to identify similar “views” of data points. However, specialized scientific modalities pose a challenge for this paradigm, as identifying good views for each scientific instrument is complex and time-intensive. In this paper, we focus on applying contrastive learning approaches to a variety of remote sensing datasets. We show that Viewmaker networks, a recently proposed method for generating views, are promising for producing views in this setting without requiring extensive domain knowledge and trial and error. We apply Viewmaker to four multispectral imaging problems, each with a different format, finding that Viewmaker can outperform cropping- and reflection-based methods for contrastive learning in every case when evaluated on downstream classification tasks. This provides additional evidence that domain-agnostic methods can empower contrastive learning to scale to real-world scientific domains. Open source code can be found at <https://github.com/jbayrooti/divmaker>.

1 INTRODUCTION

Contrastive learning methods have demonstrated remarkable ability to learn high-quality representations without reliance on labels, often achieving equivalent or higher classification accuracy than supervised approaches after pretraining on large unlabeled image datasets (Wu et al., 2018; Tamkin et al., 2022b; Chen et al., 2020a). These advances suggest the utility of contrastive learning in settings beyond natural images, including many impactful applications in the sciences, engineering, and beyond. However, a key barrier is choosing “views”: data corruptions that determine the contrastive learning task Tian et al. (2020a); Chen et al. (2020a). Developing these views for new applications is challenging, as this process requires domain knowledge and trial and error.

In this paper, we investigate contrastive learning with multispectral satellite images. Satellites produce multispectral images by measuring distinct wavelengths of light and stacking their outputs into n -channel images, which are used to analyze light beyond the human-visible spectrum and can offer insights into natural phenomena like temperature variation that RGB data cannot. Improving machine learning for satellite images could aid advances in agricultural growth efficiency, understanding of climate change, tracking of urban development, and environmental monitoring (Holmgren et al., 2008; Noh & Zhang, 2012; Phinn et al., 2008; Hanif et al., 2019; Ponti et al., 2016).

The dominant views for contrastive learning on natural images were identified via extensive trial and error, and involve applying augmentations such as color jitter and horizontal flipping to RGB images (Tian et al., 2020b; Wu et al., 2020). However, these RGB views do not transfer to multispectral images since each channel has different numeral ranges and semantics, making it impossible to directly apply such transformations. Domain-agnostic generative Viewmaker networks (Tamkin et al., 2020) propose to *learn* such data transformations with a generative model, however they have not been applied to a broader range of scientific data.

To address this gap, we evaluate Viewmaker networks on multispectral satellite image datasets. Our results confirm that domain-agnostic view generation enables higher quality contrastive learning than with reasonable, hand-designed augmentations. We demonstrate this on multispectral data

from two different satellites and compare with an RGB satellite dataset for additional context. Furthermore, we introduce another method for view generation, optimizing for diversity in views, that also consistently outperforms domain-specific methods on multispectral data.

1.1 RELATED WORK

Contrastive learning. Self-supervised learning is a significant challenge in machine learning. Contrastive learning methods have recently been shown to produce good representations by identifying transformed “views” of the same inputs (Wu et al., 2018; Chen et al., 2020a;b; Caron et al., 2021). Such approaches rely on good choices of data augmentations (Tian et al., 2020b; Wu et al., 2020), which may not always be known a priori. This problem is especially pertinent in less common domains and modalities like multispectral satellite images, 3D images, tabular data, and voice recordings.

Deep learning for satellite images. Deep learning research on satellite imagery contends with a variety of factors including vast unlabeled datasets, spatial-temporal heterogeneity within classes, cloud interference, and texture and color discontinuities between image tiles (Tao et al., 2022). Such methods have been productively applied to tasks such as poverty mapping (Gram-Hansen et al., 2019), local climate zone classification (Zhu et al., 2019), water temperature prediction (Tornow et al., 1994), food safety analysis (Qin et al., 2013), enhancing agricultural yield (Candiago et al., 2015), everyday scene classification (Schmitt et al., 2019; Helber et al., 2017; Cheng et al., 2017), and sustainable development monitoring (Yeh et al., 2021). In this paper, we investigate classification of land use, local climate zones, and everyday scenes.

Domain-agnostic machine learning. Domain-specific self-supervised learning algorithms have enabled significant gains in fields such as natural language processing (Devlin et al., 2018; Clark et al., 2020), computer vision (Chen et al., 2020a;b), and speech processing (Baevski et al., 2020). However, many other domains with rich, unlabeled datasets could also benefit from self-supervised approaches. Recent work responds to this interest in advancing domain-agnostic self-supervised learning with new benchmarks (Tamkin et al., 2021; 2022a) and learning algorithms (Lee et al., 2020; Verma et al., 2020). In this work, we aim to apply and build on Viewmaker Networks to develop a domain-agnostic learning method for remote sensing datasets (Tamkin et al., 2020).

2 METHODS

In this section, we discuss Viewmaker and introduce a more flexible variant, Divmaker, which optimizes for diverse view generation. We then assess each method’s performance.

2.1 VIEWMAKER

The Viewmaker (Tamkin et al., 2020) is a generative network trained to produce augmented images, or views, that are useful for contrastive learning. The Viewmaker V takes an input image X and gives a perturbation $V(X)$, which is added to the input to obtain the view $X + V(X)$. Adversarial training encourages perturbations to be complex and strong enough to necessitate encoding useful representations. Perturbations are constrained to an l_1 sphere (with size controlled by a distortion budget) around the input to maintain faithfulness to the original features. Lastly, the network injects random noise so perturbations differ from each other. Viewmaker-learned views have seen recent success, outperforming baseline augmentations on speech recordings and wearable sensor data and attaining comparable transfer accuracy on natural images. Note that the Viewmaker’s adversarial training setup with the encoder requires a fully differentiable objective.

2.2 DIVERSITY VIEWMAKER (DIVMAKER)

We introduce a domain-agnostic view generation approach that does not require adversarial training and optimizes for diverse rather than challenging views. Let $h(z, z') = \exp(\text{sim}(z, z')/\tau)$ for temperature parameter τ and $\text{sim}(z, z') = z^T z' / (\|z\| \|z'\|)$. Then, given an anchor input x with embedding z , views x_i , and associated embeddings z_i for $1 \leq i \leq K$, the Divmaker loss is:

$$\mathcal{L} = \mathbf{E}_{x \sim \mathcal{D}} \left(- \sum_{k=1}^K \log \frac{h(z_k, z)}{h(z_k, z) + \sum_{l \neq k} h(z_k, z_l)} \right)$$

The intuition here is to optimize diversity by maximizing cosine similarity between the original input and its generated views while minimizing similarity between two views ($K = 2$) for the same input. This objective was previously used for self-supervised anomaly detection (Qiu et al., 2021), where the views learned were a finite set of learned masks. In contrast, we generate dynamic and input-conditioned views with a stochastic neural network, as Viewmaker does.

Like the Viewmaker, the Divmaker network outputs a bounded perturbation, which is added to the input to produce a view that can be used for contrastive learning. Training with diverse views could help capture a wider range of augmentations encountered in practice and enable the encoder to learn useful representations earlier in training. Furthermore, by separating the Divmaker and encoder objectives, we eliminate the differentiable restriction on the encoder, allowing Divmaker to work with state-of-the-art non-differentiable contrastive learning methods (Caron et al., 2021; 2020). Experimental details for Divmaker can be found in Appendix A.

2.3 DATASETS

We apply Viewmaker and Divmaker to four satellite datasets. **EuroSAT** is a dataset of 27,000 images consisting of low cloud-cover satellite Sentinel-2 images from 34 European countries labelled with 10 land-use classes (Helber et al., 2017). **So2Sat LCZ42 Sentinel-1 and Sentinel-2** is a benchmark dataset composed of 400,673 low cloud-cover images collected by Sentinel-1 and Sentinel-2 satellites over 42 large cities and 10 smaller areas spanning six continents. Images are labelled with one of 17 local climate zone classes (Zhu et al., 2019). **BigEarthNet** is a multi-label dataset made up of 590,326 Sentinel-2 image patches collected from 10 European countries. Every image is labelled with a subset of 43 land-cover classes (Sumbul et al., 2019). **NWPU-RESISC45** is a dataset of 31,500 RGB satellite images from Google Earth with 45 everyday scene classifications (Cheng et al., 2017). Since this dataset consists of RGB satellite images, we use it as a control to compare Viewmaker performance when we have more domain knowledge and better expert views. Examples and further information are given in Appendix B.

3 EXPERIMENTS

We explore whether Viewmaker and Divmaker can outperform domain-specific methods by learning to generate appropriate views. We evaluate the Viewmaker and Divmaker methods on four well-known satellite datasets using the linear classification protocol after pre-training. We evaluate on the RGB NWPU-RESISC45 dataset as a baseline to confirm that well-researched expert views from the RGB image domain can give greater performance gains (Chen et al., 2020a). In contrast, there are no well-known transformations for multispectral datasets, so we use random cropping as the basic expert transformation and combine this with horizontal flipping for expert views.

3.1 RESULTS AND INTERPRETATION

In Table 1, we report the best performance for every method on each dataset. For the RESISC45 dataset, learning from expert RGB transformations results in the highest linear classification accuracy over learned Viewmakers. This is not surprising, considering the abundance of research into these RGB transformations. For the multispectral datasets, we find much stronger gains from Viewmaker and Divmaker methods, compared to handcrafted augmentations such as horizontal flipping and cropping. This demonstrates the utility of domain-agnostic methods like Viewmaker and Divmaker when working with less popular data forms.

Divmaker performs better than Viewmaker on the RGB dataset and nearly as well on the multispectral datasets, indicating that a broader range of objectives for generative views can enable success on multispectral data. We provide illustrations and comparisons of perturbations produced by Viewmaker and Divmaker in Figure 1 and Appendixes C and D. Related work demonstrates that, in some cases, the Viewmaker network can identify and alter semantic features in an input to aid learning

Dataset	Basic Expert	Expert	Viewmaker	Divmaker
NWPU-RESISC45	N/A	76.07	67.61	71.72
EuroSAT	90.93	90.68	96.4	95.67
So2Sat Sentinel-1	31.12	29.33	38.25	36.39
So2Sat Sentinel-2	51.6	51.54	60.08	59.67
BigEarthNet	4.03	4.21	12.99	10.83

Table 1: **Domain-agnostic methods outperform domain-specific approaches on satellite datasets.** We measure performance as linear classification accuracy over pre-trained representations except on BigEarthNet, for which we use F1 score of multi-classification accuracy. For multispectral datasets, random cropping makes up the basic expert augmentations with horizontal flipping added for expert views. For RESISC45, we use standard expert RGB augmentations. Results are averaged over four seeds with tuned distortion budgets.



Figure 1: **Perturbations (bottom right) appear varied in shape, color, and placement to augment semantic features in the original input in targeted ways.** The input image (left) is from NWPU-RESISC45 and perturbations (deltas) have been linearly scaled to the full image range for clear visualization with corresponding views on the top right.

(Tamkin et al., 2022b). Although it is hard to pinpoint exact interpretations of the perturbations, our work corroborates this as perturbations appear correlated across channels and sometimes with simple image features.

We also compare downstream classification performance for Viewmaker and Divmaker with different distortion budgets in Figure 1. This result demonstrates that while the budget must be tuned for optimal performance, a wide range of settings produce good performance.

4 CONCLUSION

In this paper, we examine whether domain-agnostic approaches to contrastive learning can scale to an important scientific domain: multispectral satellite images. We find that domain-agnostic methods, including Viewmaker and our proposed Divmaker, can outperform existing domain-specific contrastive learning methods. This insight is important considering the utility of multispectral satel-

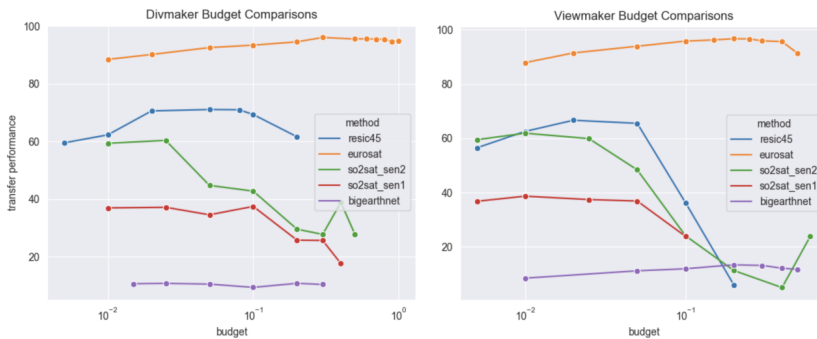


Figure 2: Transfer performance can change drastically with the distortion budget, but a wide range of settings enable good performance.

lite images, and suggests that domain-agnostic self-supervised methods may enjoy success across a wider array of scientific applications.

REFERENCES

- Alexei Baevski, Henry Zhou, Abdelrahman Mohamed, and Michael Auli. wav2vec 2.0: A framework for self-supervised learning of speech representations. *CoRR*, abs/2006.11477, 2020. URL <https://arxiv.org/abs/2006.11477>.
- Sebastian Candiago, Fabio Remondino, Michaela De Giglio, Marco Dubbini, and Mario Gattelli. Evaluating multispectral images and vegetation indices for precision farming applications from uav images. *Remote Sensing*, 7(4):4026–4047, 2015. ISSN 2072-4292. doi: 10.3390/rs70404026. URL <https://www.mdpi.com/2072-4292/7/4/4026>.
- Mathilde Caron, Ishan Misra, Julien Mairal, Priya Goyal, Piotr Bojanowski, and Armand Joulin. Un-supervised learning of visual features by contrasting cluster assignments. *CoRR*, abs/2006.09882, 2020. URL <https://arxiv.org/abs/2006.09882>.
- Mathilde Caron, Hugo Touvron, Ishan Misra, Hervé Jégou, Julien Mairal, Piotr Bojanowski, and Armand Joulin. Emerging properties in self-supervised vision transformers. *CoRR*, abs/2104.14294, 2021. URL <https://arxiv.org/abs/2104.14294>.
- Ting Chen, Simon Kornblith, Mohammad Norouzi, and Geoffrey E. Hinton. A simple framework for contrastive learning of visual representations. *CoRR*, abs/2002.05709, 2020a. URL <https://arxiv.org/abs/2002.05709>.
- Xinlei Chen, Haoqi Fan, Ross B. Girshick, and Kaiming He. Improved baselines with momentum contrastive learning. *CoRR*, abs/2003.04297, 2020b. URL <https://arxiv.org/abs/2003.04297>.
- Gong Cheng, Junwei Han, and Xiaoqiang Lu. Remote sensing image scene classification: Benchmark and state of the art. *CoRR*, abs/1703.00121, 2017. URL <http://arxiv.org/abs/1703.00121>.
- Kevin Clark, Minh-Thang Luong, Quoc V. Le, and Christopher D. Manning. ELECTRA: pre-training text encoders as discriminators rather than generators. *CoRR*, abs/2003.10555, 2020. URL <https://arxiv.org/abs/2003.10555>.
- Jacob Devlin, Ming-Wei Chang, Kenton Lee, and Kristina Toutanova. BERT: pre-training of deep bidirectional transformers for language understanding. *CoRR*, abs/1810.04805, 2018. URL <http://arxiv.org/abs/1810.04805>.
- Bradley J Gram-Hansen, Patrick Helber, Indhu Varatharajan, Faiza Azam, Alejandro Coca-Castro, Veronika Kopackova, and Piotr Bilinski. Mapping informal settlements in developing countries using machine learning and low resolution multi-spectral data. In *Proceedings of the 2019 AAAI/ACM Conference on AI, Ethics, and Society*, pp. 361–368, 2019.
- M Hanif, B G Putra, K Nizam, H Rahman, and A Y Nofrizal. Multi spectral satellite data to investigate land expansion and related micro climate change as threats to the environment. *IOP Conference Series: Earth and Environmental Science*, 303(1):012030, jul 2019. doi: 10.1088/1755-1315/303/1/012030. URL <https://dx.doi.org/10.1088/1755-1315/303/1/012030>.
- Patrick Helber, Benjamin Bischke, Andreas Dengel, and Damian Borth. Eurosat: A novel dataset and deep learning benchmark for land use and land cover classification. *CoRR*, abs/1709.00029, 2017. URL <http://arxiv.org/abs/1709.00029>.
- J. Holmgren, Å. Persson, and U. Söderman. Species identification of individual trees by combining high resolution lidar data with multi-spectral images. *International Journal of Remote Sensing*, 29(5):1537–1552, 2008. doi: 10.1080/01431160701736471. URL <https://doi.org/10.1080/01431160701736471>.

-
- Kibok Lee, Yian Zhu, Kihyuk Sohn, Chun-Liang Li, Jinwoo Shin, and Honglak Lee. i-mix: A strategy for regularizing contrastive representation learning. *CoRR*, abs/2010.08887, 2020. URL <https://arxiv.org/abs/2010.08887>.
- H. Noh and Q. Zhang. Shadow effect on multi-spectral image for detection of nitrogen deficiency in corn. *Computers and Electronics in Agriculture*, 83:52–57, 2012. ISSN 0168-1699. doi: <https://doi.org/10.1016/j.compag.2012.01.014>. URL <https://www.sciencedirect.com/science/article/pii/S0168169912000270>.
- Stuart Phinn, Chris Roelfsema, Arnold Dekker, Vittorio Brando, and Janet Anstee. Mapping seagrass species, cover and biomass in shallow waters: An assessment of satellite multi-spectral and airborne hyper-spectral imaging systems in moreton bay (australia). *Remote Sensing of Environment*, 112(8):3413–3425, 2008. ISSN 0034-4257. doi: <https://doi.org/10.1016/j.rse.2007.09.017>. URL <https://www.sciencedirect.com/science/article/pii/S0034425708001259>. Earth Observations for Marine and Coastal Biodiversity and Ecosystems Special Issue.
- Moacir Ponti, Arthur A. Chaves, Fábio R. Jorge, Gabriel B.P. Costa, Adimara Colturato, and Kalinka R.L.J.C. Branco. Precision agriculture: Using low-cost systems to acquire low-altitude images. *IEEE Computer Graphics and Applications*, 36(4):14–20, 2016. doi: 10.1109/MCG.2016.69.
- Jianwei Qin, Kuanglin Chao, Moon S. Kim, Renfu Lu, and Thomas F. Burks. Hyperspectral and multispectral imaging for evaluating food safety and quality. *Journal of Food Engineering*, 118(2):157–171, 2013. ISSN 0260-8774. doi: <https://doi.org/10.1016/j.jfoodeng.2013.04.001>. URL <https://www.sciencedirect.com/science/article/pii/S0260877413001659>.
- Chen Qiu, Timo Pfommer, Marius Kloft, Stephan Mandt, and Maja Rudolph. Neural transformation learning for deep anomaly detection beyond images. *CoRR*, abs/2103.16440, 2021. URL <https://arxiv.org/abs/2103.16440>.
- Michael Schmitt, Lloyd Haydn Hughes, Chunping Qiu, and Xiao Xiang Zhu. Sen12ms—a curated dataset of georeferenced multi-spectral sentinel-1/2 imagery for deep learning and data fusion. *arXiv preprint arXiv:1906.07789*, 2019.
- Gencer Sumbul, Marcela Charfuelan, Begüm Demir, and Volker Markl. Bigearthnet: A large-scale benchmark archive for remote sensing image understanding. *CoRR*, abs/1902.06148, 2019. URL <http://arxiv.org/abs/1902.06148>.
- Alex Tamkin, Mike Wu, and Noah D. Goodman. Viewmaker networks: Learning views for unsupervised representation learning. *CoRR*, abs/2010.07432, 2020. URL <https://arxiv.org/abs/2010.07432>.
- Alex Tamkin, Vincent Liu, Rongfei Lu, Daniel Fein, Colin Schultz, and Noah D. Goodman. DABS: A domain-agnostic benchmark for self-supervised learning. *CoRR*, abs/2111.12062, 2021. URL <https://arxiv.org/abs/2111.12062>.
- Alex Tamkin, Gaurab Banerjee, Mohamed Owda, Vincent Liu, Shashank Rammoorthy, and Noah Goodman. DABS 2.0: Improved datasets and algorithms for universal self-supervision. In *Thirty-sixth Conference on Neural Information Processing Systems Datasets and Benchmarks Track*, 2022a. URL <https://openreview.net/forum?id=ChWf1E43l4>.
- Alex Tamkin, Margalit Glasgow, Xiluo He, and Noah Goodman. Feature dropout: Revisiting the role of augmentations in contrastive learning, 2022b. URL <https://arxiv.org/abs/2212.08378>.
- Chao Tao, Ji Qi, Mingning Guo, Qing Zhu, and Haifeng Li. Self-supervised remote sensing feature learning: Learning paradigms, challenges, and future works, 2022. URL <https://arxiv.org/abs/2211.08129>.
- Yonglong Tian, Chen Sun, Ben Poole, Dilip Krishnan, Cordelia Schmid, and Phillip Isola. What makes for good views for contrastive learning. *CoRR*, abs/2005.10243, 2020a. URL <https://arxiv.org/abs/2005.10243>.

-
- Yonglong Tian, Chen Sun, Ben Poole, Dilip Krishnan, Cordelia Schmid, and Phillip Isola. What makes for good views for contrastive learning? In H. Larochelle, M. Ranzato, R. Hadsell, M.F. Balcan, and H. Lin (eds.), *Advances in Neural Information Processing Systems*, volume 33, pp. 6827–6839. Curran Associates, Inc., 2020b. URL <https://proceedings.neurips.cc/paper/2020/file/4c2e5eaae9152079b9e95845750bb9ab-Paper.pdf>.
- C. Tornow, C.C. Borel, and B.J. Powers. Robust water temperature retrieval using multi-spectral and multi-angular ir measurements. In *Proceedings of IGARSS '94 - 1994 IEEE International Geoscience and Remote Sensing Symposium*, volume 1, pp. 441–443 vol.1, 1994. doi: 10.1109/IGARSS.1994.399146.
- Vikas Verma, Minh-Thang Luong, Kenji Kawaguchi, Hieu Pham, and Quoc V. Le. Towards domain-agnostic contrastive learning. *CoRR*, abs/2011.04419, 2020. URL <https://arxiv.org/abs/2011.04419>.
- Mike Wu, Chengxu Zhuang, Milan Mosse, Daniel Yamins, and Noah D. Goodman. On mutual information in contrastive learning for visual representations. *CoRR*, abs/2005.13149, 2020. URL <https://arxiv.org/abs/2005.13149>.
- Zhirong Wu, Yuanjun Xiong, Stella X. Yu, and Dahua Lin. Unsupervised feature learning via non-parametric instance-level discrimination. *CoRR*, abs/1805.01978, 2018. URL <http://arxiv.org/abs/1805.01978>.
- Christopher Yeh, Chenlin Meng, Sherrie Wang, Anne Driscoll, Erik Rozi, Patrick Liu, Jihyeon Lee, Marshall Burke, David Lobell, and Stefano Ermon. Sustainbench: Benchmarks for monitoring the sustainable development goals with machine learning. In *Thirty-fifth Conference on Neural Information Processing Systems, Datasets and Benchmarks Track (Round 2)*, 12 2021. URL <https://openreview.net/forum?id=5HR3vCylqD>.
- Xiao Xiang Zhu, Jingliang Hu, Chunping Qiu, Yilei Shi, Jian Kang, Lichao Mou, Hossein Bagheri, Matthias Häberle, Yuansheng Hua, Rong Huang, Lloyd H. Hughes, Hao Li, Yao Sun, Guichen Zhang, Shiyao Han, Michael Schmitt, and Yuanyuan Wang. So2sat LCZ42: A benchmark dataset for global local climate zones classification. *CoRR*, abs/1912.12171, 2019. URL <http://arxiv.org/abs/1912.12171>.

A EXPERIMENTAL DETAILS

For pretraining and transfer, we use the same temperature parameter and batch size as well as similar experimental setup as Tamkin et al. (2020) with a learning rate of 0.005 for pretraining. We find normalizing multispectral images before passing through the Viewmaker and Divmaker networks to be useful for all datasets except RESISC45, which has low standard deviation across channels before normalization. We also clamp all pixels in generated views symmetrically between -1 and 1. For the Divmaker loss, we experimented with $K = 2$ and $K = 3$, finding that $K = 3$ gave minimal performance gains for greater computational cost. Hence, we used $K = 2$ in all reported experiments throughout the paper.

B DATASETS

In this section, we provide additional information and examples for every dataset considered. Note that bands are shown separately for multispectral images.

EuroSAT has 10 categories describing land use such as Sea and Lake, Industrial, and Pasture with 2,000 to 3,000 images per class. Each image includes 13 spectral bands in the visible, near infrared, and short wave infrared part of the light spectrum (Helber et al., 2017). Examples are given in Figure 3b and Figure 5.

So2Sat LCZ42 Sentinel-1 and Sentinel-2 has 17 classes in the Local Climate Zones (LCZ) classification scheme, which are based on climate-relevant surface properties such as structure, surface cover, and anthropogenic parameters. Some examples include Open High-Rise, Dense Trees, Heavy Industry, and Water (Zhu et al., 2019). Sentinel-1 data contains 8 real-valued bands and examples are given in Figure 3c and Figure 6. Sentinel-2 data contains 10 real-valued bands and examples are given in Figure 3d and Figure 7.

BigEarthNet images are labelled with a subset of 43 land-cover classes such as coniferous forest, pastures, water bodies, agro-forestry areas, and green urban areas (Sumbul et al., 2019). Examples are given in Figure 3e and Figure 8. Note that, in the BigEarthNet dataset, two bands measure 20×20 images, six bands measure 60×60 images, and four bands measure 120×120 images. To standardize the full image size, we resize all bands to 120×120 resolution and then stack the bands.


NWPU-RESISC45 images are labelled with one of 45 classes such as tennis court, thermal power station, airplane, stadium, circular farmland, chaparral, palace, snowberg, intersection, and railway. The dataset includes 700 samples for each scene class with large variations in translation, spatial resolution, viewpoint, object pose, illumination, background, and occlusion. This dataset is challenging due to large variance within-class and high inter-class similarities (Cheng et al., 2017). Examples are given in Figure 3a and Figure 4.

C VIEWS AND PERTURBATIONS


In this section, we provide further examples of generated views and perturbations for NWPU-RESISC45 in Figure 9, EuroSAT in Figures 10, 11, and 12, So2Sat Sentinel-1 and Sentinel-2 in Figures 13, 14, 15, and 16, and BigEarthNet in Figures 17 and 18. Note that these perturbations are generated by the best performing networks after 200 epochs of training and are linearly scaled for easier viewing.

D VIEWMAKER VS DIVMAKER PERTURBATIONS

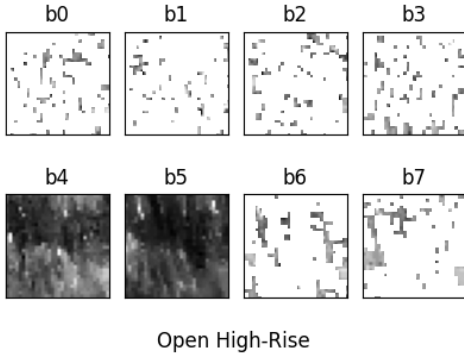
In this final section, we compare perturbations generated by Viewmaker and Divmaker networks for the same input image from NWPU-RESISC45 in Figure 19, EuroSAT in Figures 20, 21, and 22, So2Sat Sentinel-1 and Sentinel-2 in Figures 23, 24, 25, and 26, and BigEarthNet in Figures 27 and 28. As in section C, perturbations are generated by the best performing networks after 200 epochs of training and are linearly scaled to highlight their details.




(a) Twelve samples from the satellite NWPU-RESISC45 dataset.




(b) A single sample from the EuroSat dataset.



(c) A single Sentinel-1 sample from the So2Sat dataset.



(d) A single Sentinel-2 sample from the So2Sat dataset.



(e) A single sample from the bigearthnet dataset.

Figure 3: **multispectral satellite images appear quite different from RGB images, hence the need for new view templates.** We display randomly selected images from each dataset. All channels are shown for multispectral images with band number prefaced with "b".



Figure 4: Fifteen random samples from the satellite NWPU-RESISC45 dataset.

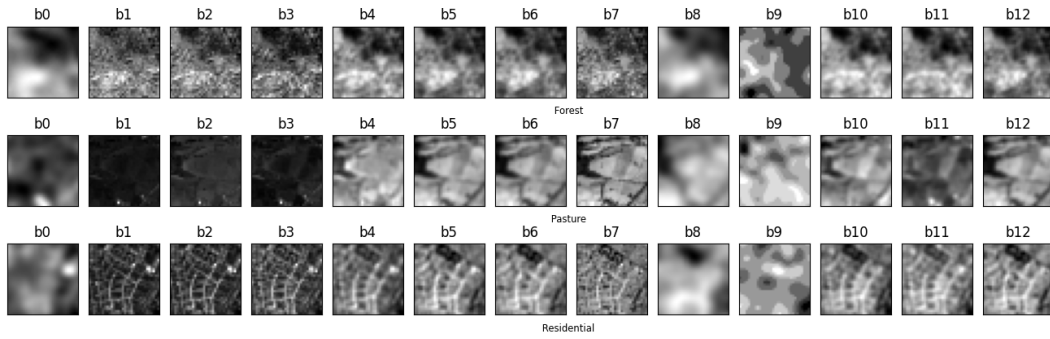


Figure 5: Three random samples from the EuroSat dataset with band number as "b".

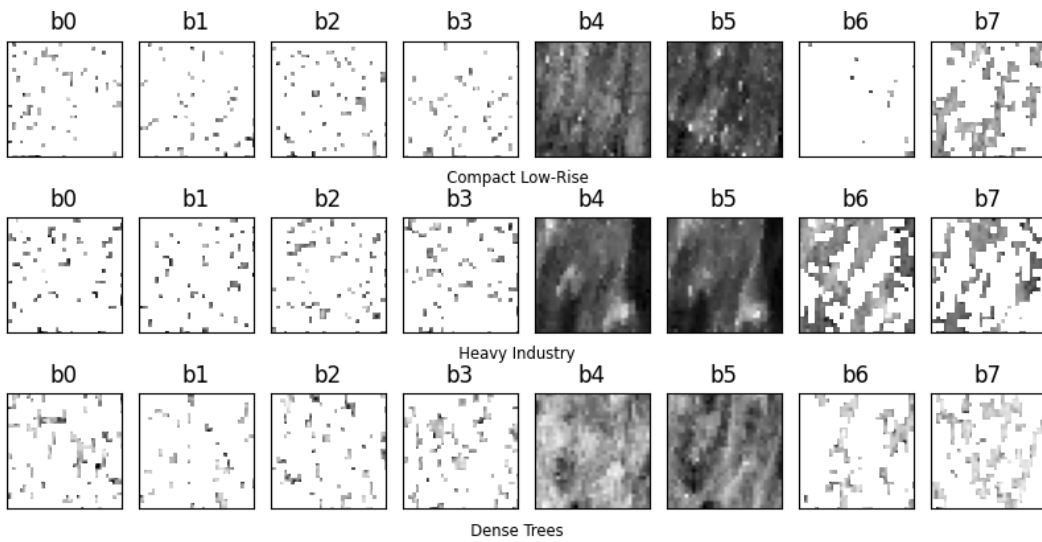


Figure 6: Three random Sentinel-1 samples from So2Sat with band number as "b".




Figure 7: Three random Sentinel-2 samples from the So2Sat dataset with band number prefaced by "b".




Figure 8: Three random samples from the bigearthnet dataset with band number prefaced by "b".



Figure 9: Sample of generated views and perturbations for a NWPU-RESISC45 image.




Figure 10: Sample of generated views and perturbations for bands 0 through 5 of a EuroSAT image.




Figure 11: Sample of generated views and perturbations for bands 6 through 11 of a EuroSAT image.




Figure 12: Sample of generated views and perturbations for band 12 of a EuroSAT image.




Figure 13: Sample of generated views and perturbations for bands 0 through 5 of a So2Sat Sentinel-1 image.




Figure 14: Sample of generated views and perturbations for bands 6 and 7 of a So2Sat Sentinel-1 image.




Figure 15: Sample of generated views and perturbations for bands 0 through 5 of a So2Sat Sentinel-2 image.




Figure 16: Sample of generated views and perturbations for bands 6 though 9 of a So2Sat Sentinel-2 image.




Figure 17: Sample of generated views and perturbations for bands 0 through 5 of a BigEarthNet image.




Figure 18: Sample of generated views and perturbations for bands 6 through 11 of a BigEarthNet image.



Figure 19: Sample of generated Viewmaker and Divmaker perturbations for a NWPU-RESISC45 image.




Figure 20: Sample of generated Viewmaker and Divmaker perturbations for bands 0 through 5 of a EuroSAT image.

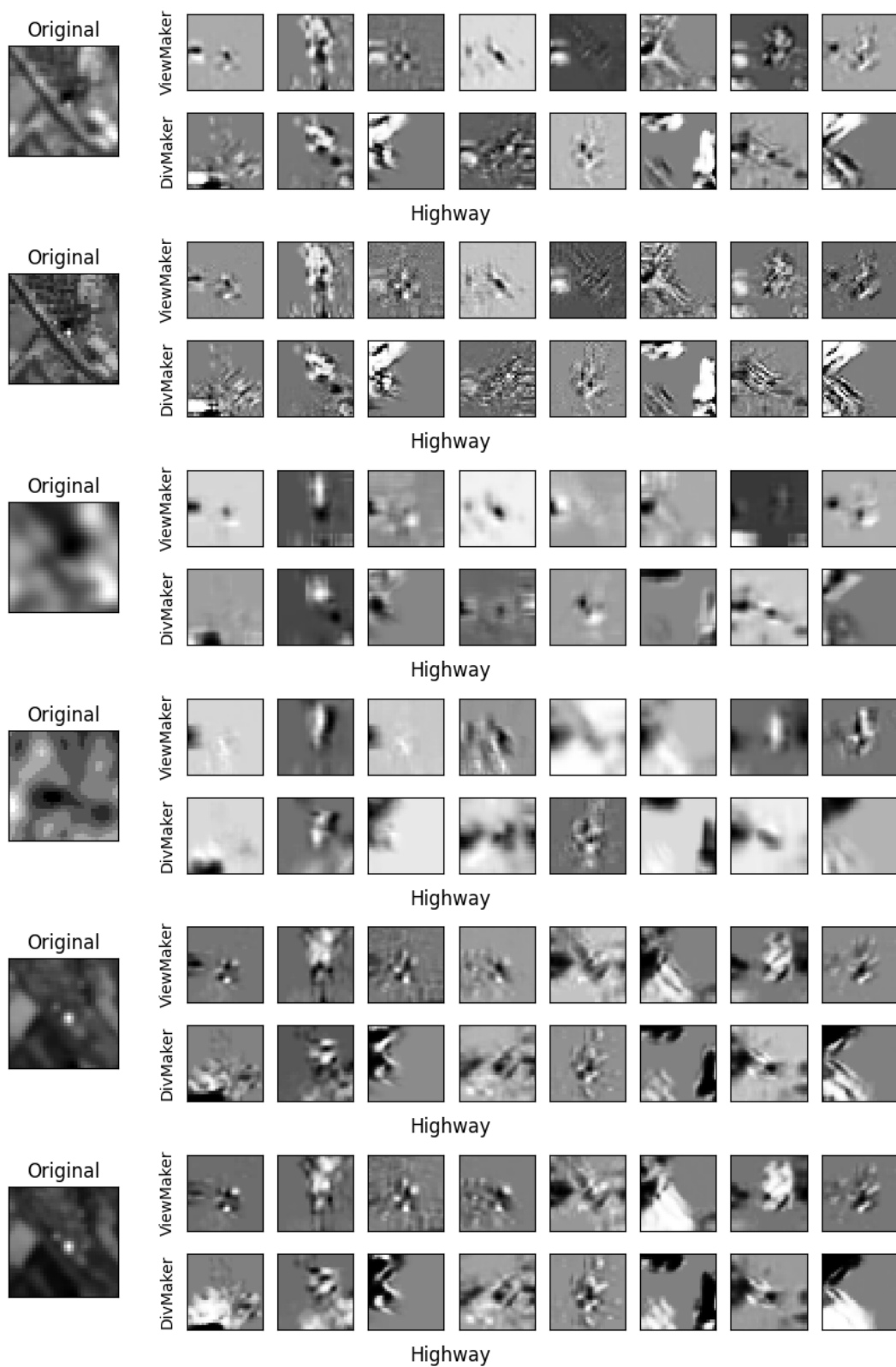


Figure 21: Sample of generated Viewmaker and Divmaker perturbations for bands 6 through 11 of a EuroSAT image.




Figure 22: Sample of generated Viewmaker and Divmaker perturbations for band 12 of a EuroSAT image.




Figure 23: Sample of generated Viewmaker and Divmaker perturbations for bands 0 through 5 of a So2Sat Sentinel-1 image.




Figure 24: Sample of generated Viewmaker and Divmaker perturbations for bands 6 and 7 of a So2Sat Sentinel-1 image.




Figure 25: Sample of generated Viewmaker and Divmaker perturbations for bands 0 through 5 of a So2Sat Sentinel-2 image.




Figure 26: Sample of generated Viewmaker and Divmaker perturbations for bands 6 though 9 of a So2Sat Sentinel-2 image.




Figure 27: Sample of generated Viewmaker and Divmaker perturbations for bands 0 through 5 of a BigEarthNet image.




Figure 28: Sample of generated Viewmaker and Divmaker perturbations for bands 6 through 11 of a BigEarthNet image.