

AutoDRIVE: A Comprehensive, Flexible and Integrated Cyber-Physical Ecosystem for Enhancing Autonomous Driving Research and Education

Tanmay Samak^{*1,2}, Chinmay Samak^{*1,2}, Sivanathan Kandhasamy¹, Venkat Krovi² and Ming Xie³

Abstract—Prototyping and validating hardware-software components, sub-systems and systems within the intelligent transportation system-of-systems framework requires a modular yet flexible and open-access ecosystem. This work presents our attempt towards developing such a comprehensive research and education ecosystem, called AutoDRIVE, for synergistically prototyping, simulating and deploying cyber-physical solutions pertaining to autonomous driving as well as smart city management. AutoDRIVE features both software as well as hardware-in-the-loop testing interfaces with openly accessible scaled vehicle and infrastructure components. The ecosystem is compatible with a variety of development frameworks, and supports both single and multi-agent paradigms through local as well as distributed computing. Most critically, AutoDRIVE is intended to be modularly expandable to explore emergent technologies, and this work highlights various complementary features and capabilities of the proposed ecosystem by demonstrating four such deployment use-cases: (i) autonomous parking using probabilistic robotics approach for mapping, localization, path planning and control; (ii) behavioral cloning using computer vision and deep imitation learning; (iii) intersection traversal using vehicle-to-vehicle communication and deep reinforcement learning; and (iv) smart city management using vehicle-to-infrastructure communication and internet-of-things.

Index Terms—Education Robotics; Hardware-Software Integration in Robotics; Intelligent Transportation Systems; Product Design, Development and Prototyping

I. INTRODUCTION

Advancing the field of connected autonomous vehicles (CAVs) requires scientific and technological research in conjunction with comprehensive education of methods and tools to overcome existing challenges and prepare the next generation of practitioners.

Inasmuch as meaningful verification and validation (V&V) efforts demand end-to-end stress testing across scales at component/sub-system/system levels, there is a great incentive for exploring the creation and exploitation of varying grades of virtual (simulation-based) and physical (hardware-in-the-loop) testing platforms to alleviate the monetary, spatial, temporal and safety constraints associated with rapid-

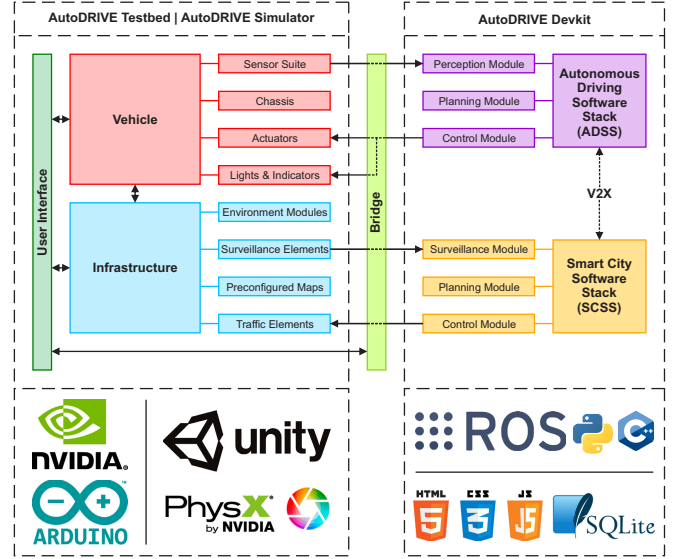


Fig. 1. High-level overview of the AutoDRIVE Ecosystem, depicting the key modules and their interactions among each other within the three sub-systems of the ecosystem, viz. AutoDRIVE Testbed, AutoDRIVE Simulator and AutoDRIVE Devkit.

prototyping of CAV solutions. In a research setting, such platforms can accelerate the process of designing experiments, recording datasets as well as re-iteratively prototyping and validating autonomy solutions. In an educational setting, such platforms can aid in designing interactive demonstrations, hands-on assignments, projects, and competitions.

However, existing platforms for this purpose are observed to limit the throughput of developing and validating connected autonomy solutions. Firstly, most of these platforms lack the integrity required to promote hardware-software co-development; some only offer software simulation tools, while others only provide scaled physical vehicles to test autonomy algorithms. Such isolated platforms not only decelerate the prototyping phase due to compatibility issues, but also adversely affect the validation phase involving simulation to real-world (sim2real) deployments. Secondly, most of these platforms focus specifically on vehicles rather than a holistic intelligent transportation ecosystem involving infrastructure, traffic elements and peer agents, which limits their applications. Thirdly, some of these platforms are domain or application specific with limited sensing modalities, stringent design requirements and/or fixed development frameworks; some even lack an on-board computation unit and are merely teleoperated from a remote server to execute the intended mission.

^{*}These authors contributed equally.

¹Autonomous Systems Lab (ASL), Department of Mechanical Engineering, SRM Institute of Science and Technology (SRMIST), Kattankulathur, Tamil Nadu 603203, India. {tv4813, cv4703, sivanatk}@srmist.edu.in

²Automation, Robotics and Mechatronics Lab (ARMLab), Department of Automotive Engineering, Clemson University International Center for Automotive Research (CU-ICAR), Greenville, SC 29607, USA. {tsamak, csamak, vkrovi}@clemson.edu

³School of Mechanical and Aerospace Engineering, Nanyang Technological University, Singapore 639798, Singapore. mmxie@ntu.edu.sg

TABLE I
COMPARATIVE ANALYSIS OF SCALED PLATFORMS/ECOSYSTEMS FOR AUTONOMY RESEARCH AND EDUCATION

Platform/Ecosystem	Cost*		Sensing Modalities							Computational Resources		Actuation Mechanism		Dedicated Simulator		V2X Support		API Support			
	Scale	Open Hardware Open Software	Throttle	Steering	Wheel Encoders	GPS/PS	IMU	LIDAR	Camera	High-Level	Low-Level	Ackermann Steered	Differential-Drive/ Skid-Steered	Multi-Agent Support	V2V	V2I	C++	Python	ROS	MATLAB/Simulink	Webapp
AutoDRIVE	1:14	✓	✓	✓	✓	✓	✓	✓	✓	Jetson Nano	Arduino Nano	✓	★	✓	✓	✓	✓	✓	✓	✓	✓
MIT Racecar	1:10	★	✓	✓	✓	✓	✓	✓	✓	Jetson TX2	VESC	✓	✗	Gazebo	★	★	✗	✗	✗	✗	✗
AutoRally	1:5	★	✓	✓	✓	✓	✓	✓	✓	Custom	Teensy LC/Arduino Micro	✓	✗	Gazebo	★	★	✗	✗	✗	✗	✗
F1TENTH	1:10	★	✓	✓	✓	✓	✓	✓	✓	Jetson TX2	VESC 6MkV	✓	✗	RViz/Gazebo	✓	✓	✗	✗	✗	✗	✗
DSV	1:10	★	✓	✓	✓	✓	✓	✓	✓	Arduino (Mega + Uno)	ODROID-XU4	✓	✗	✗	✗	✗	✗	✗	✗	✗	✗
MuSHR	1:10	★	✓	✓	✓	✓	✓	✓	✓	Jetson Nano	Turnigy SK8-ESC	✓	✗	RViz	✓	✓	✗	✗	✗	✗	✗
HyphaROS RaceCar	1:10	✓	✓	✓	✓	✓	✓	✓	✓	ODROID-XU4	RC ESC TBLE-02S	✓	✗	✗	✗	✗	✗	✗	✗	✗	✗
Donkey Car	1:16	★	✓	✓	✓	✓	✓	✓	✓	Raspberry Pi	ESC	✓	✗	Gym	✗	✗	✗	✗	✗	✗	✗
BARC	1:10	★	✓	✓	✓	✓	✓	✓	✓	ODROID-XU4	Arduino Nano	✓	✗	✗	✗	✗	✗	✗	✗	✗	✗
QCar	1:10	✗	✗	✗	✗	✗	✗	✗	✗	Jetson TX2	Proprietary	✓	✗	Simulink	✓	✓	✗	✗	✗	✗	✗
AWS DeepRacer	1:18	✗	✗	✗	✗	✗	✗	✗	✗	Proprietary	Proprietary	✓	✗	Gym	✗	✗	✗	✗	✗	✗	✗
Duckietown	N/A	✓	✓	✓	✓	✓	✓	✓	✓	Raspberry Pi/Jetson Nano	None	✗	✓	Gym	✓	✗	✗	✗	✗	✗	✗
TurtleBot3	N/A	✓	✓	✓	✓	✓	✓	✓	✓	Raspberry Pi	OpenCR	✗	✓	Gazebo	★	★	✗	✗	✗	✗	✗
Pheeno	N/A	✓	✓	✓	✓	✓	✓	✓	✓	Raspberry Pi	Arduino Pro Mini	✗	✓	Gazebo	✓	✓	✗	✗	✗	✗	✗

✓ indicates complete fulfillment; ★ indicates conditional, unsupported or partial fulfillment; and ✗ indicates non-fulfillment.
* All cost values are ceiled to the nearest \$10.

This work does not propose “yet another” research and education platform targeting selective aspects of autonomous driving technology. AutoDRIVE¹ (refer Fig. 1) aims to provide a cyber-physical ecosystem that is:

- **Comprehensive:** The ecosystem offers a scaled car-like vehicle with abundant sensors, which supports single as well as multi-agent algorithms with or without vehicle-to-vehicle (V2V) communication. It also provides a modular infrastructure development kit comprising various environment modules, traffic elements and surveillance elements, which supports internet-of-things (IoT) and vehicle-to-infrastructure (V2I) communication. On the software front, the ecosystem hosts a high-fidelity simulator and supports development of autonomous driving as well as smart city solutions.
- **Flexible:** The ecosystem offers modular hardware components, a convenient high-fidelity simulator, and an extensive software development support, which enables the end-users to flexibly prototype and validate their autonomy solutions right out-of-the-box. Additionally, the completely open-hardware, open-software architecture of the ecosystem allows users to adapt any of the existing hardware (including design of the vehicle as well as the infrastructure modules) and/or software (including codebase of the development framework as well as the simulator) to better fit their use-cases.
- **Integrated:** The ecosystem hosts a tightly-coupled trio, comprising AutoDRIVE Devkit (to flexibly develop connected autonomy solutions), AutoDRIVE Simulator (to virtually prototype and test them under a variety of conditions and edge-cases), and AutoDRIVE Testbed (to deploy and validate them in controlled real-world settings). The harmony among these three sub-systems not only enhances the hardware-software co-development of autonomy solutions, but also helps seamlessly bridge the gap between software simulation and hardware deployment for verification and validation of these safety-critical systems.

¹<https://autodrive-ecosystem.github.io>

This work also describes sample use-cases of four emergent applications in the field of CAVs, with each exploiting, and thus exhibiting, distinct features and capabilities of the AutoDRIVE Ecosystem. These include state-of-the-art implementations such as autonomous parking, behavioral cloning and intersection traversal along with a novel implementation of smart city management.

II. STATE OF THE ART

Deployment of full-scale CAV solutions generally requires extensive verification and validation, which poses several challenges, especially in university settings. The time, expense, resources and knowledge of full-scale testing interplay with infrastructural requirements as well as safety of personnel and property involved, often hindering research and education progress.

Consequently, the past decade has witnessed many university-based deployments exploring development of scaled autonomous vehicles. As described in Table I, such vehicles include the MIT Racecar [1], AutoRally [2], F1TENTH [3], Delft Scaled Vehicle (DSV) [4], Multi-agent System for non-Holonomic Racing (MuSHR) [5] and Berkeley Autonomous Race Car (BARC) [6], to name a few. Some of the other community-driven platforms for autonomous driving include HyphaROS RaceCar [7] and Donkey Car [8], both of which are application specific - the former for map-based navigation, and the later for vision-aided imitation learning. Apart from these, commercial products such as QCar [9] by Quanser and DeepRacer [10] by Amazon Web Services (AWS) are now surfacing the market. However, the fact that most of these products are expensive and employ some form of proprietary hardware and/or software components restricts their openness and flexibility to the community; not to mention potential issues like warranty-voids and vendor lock-ins. Some of the other scaled platforms for autonomy research and education include Duckietown [11], TurtleBot3 [12] and Pheeno [13]. However, the differentially-driven robots proposed by these platforms/ecosystems fail to fully satisfy the community requirements for a kinodynamically constrained car-like vehicle.

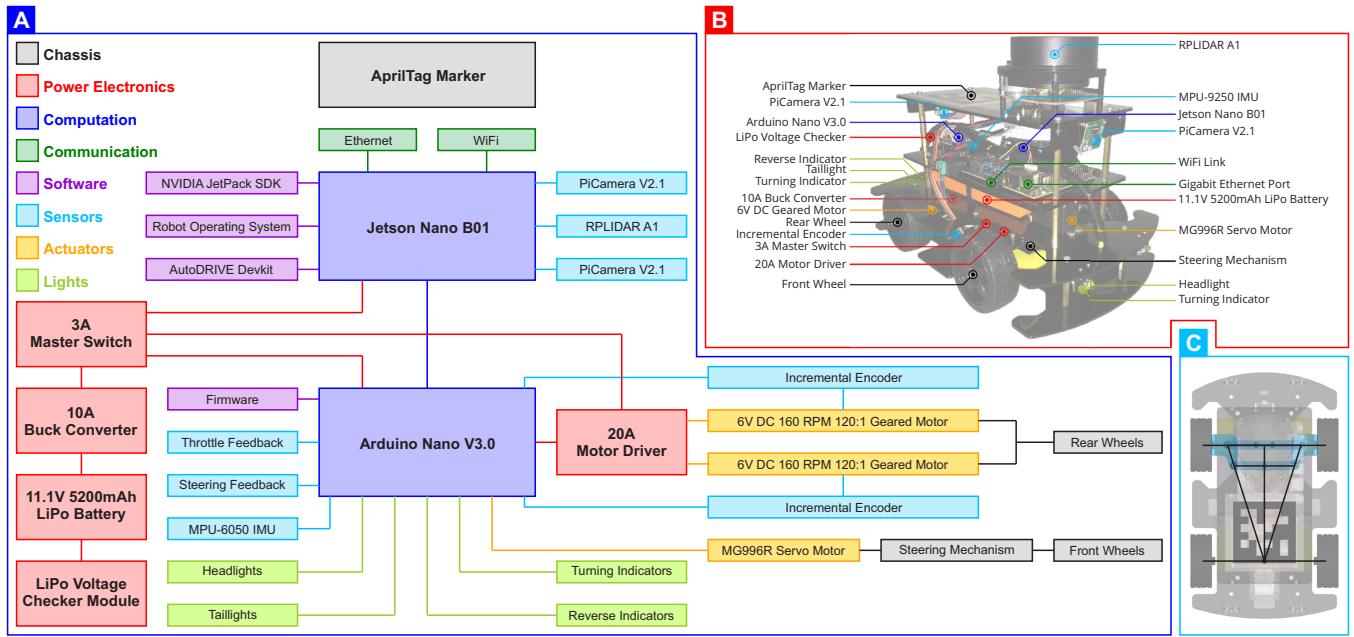


Fig. 2. Native vehicle (Nigel) of the AutoDRIVE Ecosystem: [A] high-level architecture of the vehicle; [B] various components and sub-systems of the vehicle; [C] open-source chassis of the vehicle adopting rear wheel drive, Ackermann steered actuation mechanism.

In terms of comprehensiveness, some of these platforms lack diverse sensing modalities, some lack adequate computational power, some lack Ackermann steering mechanism, and most lack active or passive infrastructural elements. Only a few satisfy the prominent community requirements, but can prove to be prohibitively expensive for university programs.

In terms of flexibility, most of these platforms, if not all, use commercial-off-the-shelf (COTS) radio-controlled (RC) cars as their base-chassis, which: (a) are quite expensive; (b) may not be available all around the world; (c) limit research on the “mechatronics engineering” front, which is equally important for cyber-physical systems such as CAVs. Additionally, most of these platforms only support a specific software framework such as Robot Operating System (ROS) [14], which inherently creates a skillset-dependency for the end-users. Furthermore, providing assets and plugins for pre-packaged simulators like Gazebo [15] or OpenAI Gym [16] environments offers only so much flexibility to the users in terms of designing and running the simulated scenarios.

In terms of integrity, some of these platforms do not support simulation in any form, some ROS-based ones support kinematic/dynamic simulation using RViz [17] and/or Gazebo, while others offer task-specific Gym environments for imitation/reinforcement learning; none of which is ideal.

III. AUTODRIVE TESTBED

AutoDRIVE Testbed is a hardware platform featuring a native scaled vehicle along with a modular and reconfigurable infrastructure development kit for deploying and validating autonomy algorithms in controlled real-world settings. It adopts a completely open-hardware and open-software architecture so as to push the “systems engineering and integration” front with regard to CAVs.

A. Vehicle

AutoDRIVE’s native vehicle, named Nigel (refer Fig. 2-A and Fig. 2-B) offers realistic driving and steering actuation, comprehensive sensor suite, high-performance computational resources, and a standard vehicular lighting system.

1) *Chassis*: Nigel is a 1:14 scale model vehicle comprising four modular platforms, each housing distinct components of the vehicle. It adopts rear wheel drive, Ackermann steered mechanism (refer Fig. 2-C), thereby resembling an actual car in terms of kinodynamic constraints.

2) *Power Electronics*: Nigel is powered using an 11.1V 5200mAh lithium-polymer (LiPo) battery, whose health is monitored by a voltage checker. A 10A rated buck converter steps down the voltage to 5V, which is then routed, via a 3A rated master switch, to all the electrical sub-systems including a 20A rated motor driver module.

3) *Sensor Suite*: Nigel hosts a comprehensive sensor suite comprising throttle and steering sensors (actuator feedbacks), 1920 CPR incremental encoders (wheel rotation/velocity), a 3-axis indoor-positioning system (IPS) using fiducial markers (mm/cm-level accurate small-scale positioning analogous to m-level accurate full-scale GNSS), 9-axis IMU (raw inertial data and calibrated AHRS data using Madgwick/Mahony filter), two 62.2° FOV cameras with 3.04 mm focal length (front and/or rear RGB frames) and a 7-10 Hz, 360° FOV LIDAR with 12 m range and 1° resolution (2D laser scan).

4) *Computation, Communication and Software*: Nigel adopts Jetson Nano Developer Kit - B01 for most of its high-level computation (autonomy algorithms), communication (V2V and V2I) and software installation (JetPack SDK, ROS Melodic and AutoDRIVE Devkit). Additionally, it also hosts Arduino Nano (running the vehicle firmware) for acquiring and filtering raw sensor data and controlling actuators/lights.

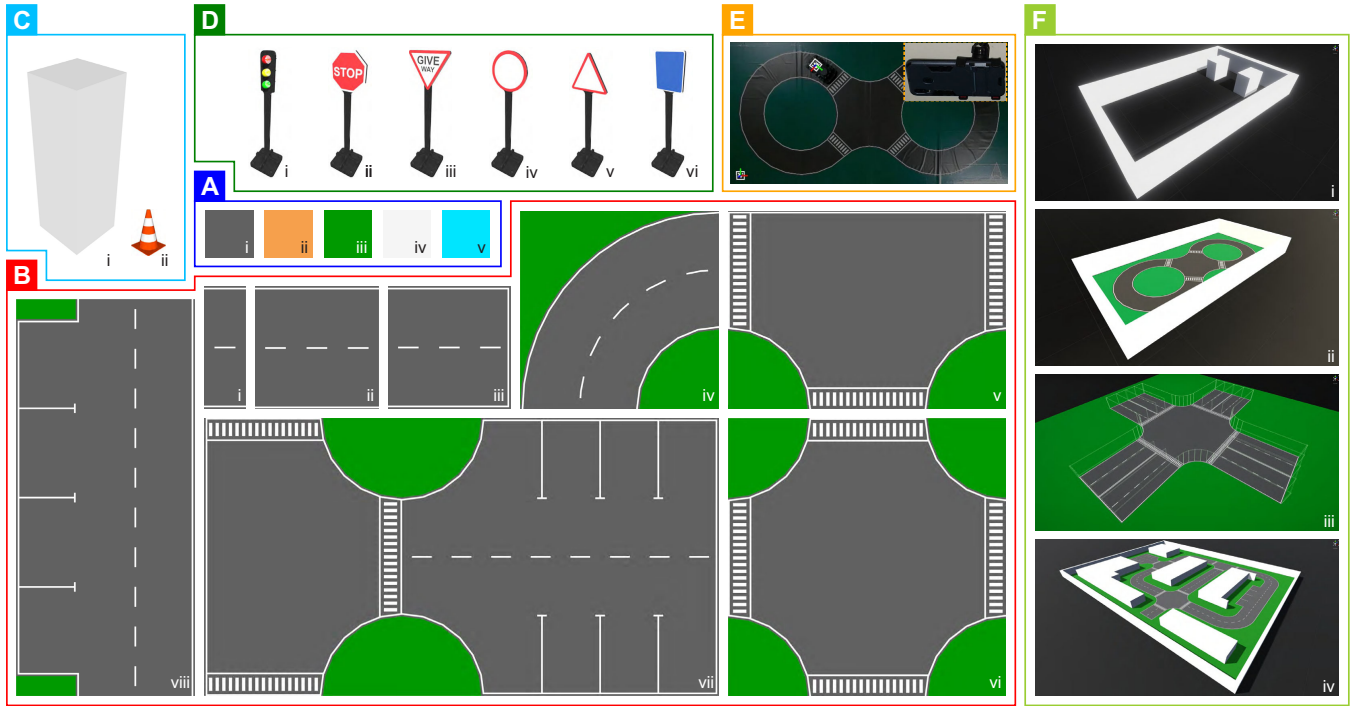


Fig. 3. Modular and reconfigurable infrastructure development kit of the AutoDRIVE Ecosystem: [A] terrain modules - (i) asphalt, (ii) dirt, (iii) lawn, (iv) snow, (v) water; [B] road kit - (i) road patch, (ii) straight road, (iii) dead-end, (iv) curved road, (v) 3-way intersection, (vi) 4-way intersection, (vii) parking lot, (viii) roadside parking; [C] obstruction modules - (i) construction box, (ii) traffic cone; [D] traffic elements - (i) traffic light, (ii) stop sign, (iii) give way sign, (iv) regulatory sign, (v) cautionary sign, (vi) informative sign; [E] surveillance elements - vehicle localization using the AutoDRIVE Eye; [F] preconfigured maps - (i) Parking School, (ii) Driving School, (iii) Intersection School, (iv) Tiny Town.

5) *Actuators*: Nigel is provided with two 6V 160 RPM rated 120:1 DC geared motors to drive its rear wheels, and a 9.4 kgf.cm servo motor to steer its front wheels; the steering actuator is saturated at $\pm 30^\circ$ w.r.t. zero-steer value. All the actuators are operated at 5V, which translates to a maximum speed of ~ 130 RPM for driving (~ 0.26 m/s @ vehicle) and ~ 0.19 s/ 60° for steering (~ 0.42 rad/s @ vehicle).

6) *Lights and Indicators*: Nigel's lighting system comprises of dual-mode headlights, automated taillights, triple-mode turning indicators and automated reverse indicators.

B. Infrastructure

AutoDRIVE offers a modular and reconfigurable infrastructure development kit (refer Fig. 3) for rapidly designing and prototyping custom driving scenarios. This kit includes a range of environment modules, traffic elements and surveillance elements, along with several preconfigured maps.

1) *Environment Modules*: Environment modules include static layouts and objects meant for rapidly designing custom scenarios. Apart from these, experts may also choose to design scaled real-world or imaginary scenarios using third-party tools, and import them into AutoDRIVE Ecosystem.

- *Terrain Modules*: These define off-road segments of the environment. AutoDRIVE currently supports 5 terrains with tunable physical properties (refer Fig. 3-A).
- *Road Kits*: These enable reconfigurable construction of drivable segments of the environment. AutoDRIVE currently supports 1, 2, 4 and 6 lane road kits, each having 8 different modules (refer Fig. 3-B).

- *Obstruction Modules*: These 3D objects define static obstacles within the scene. AutoDRIVE currently supports two such modules (refer Fig. 3-C).

2) *Traffic Elements*: Traffic elements (refer Fig. 3-D) define traffic laws within a particular driving scenario, thereby governing the traffic flow. AutoDRIVE currently supports modular traffic signs and lights. These modules support IoT and V2I communication technologies, and can be therefore integrated with AutoDRIVE Smart City Manager (SCM).

3) *Surveillance Elements*: AutoDRIVE features a surveillance element called AutoDRIVE Eye to view the entire scene from a bird's eye view. The said element is also integrated with AutoDRIVE SCM, and, upon calibration of its intrinsic parameters, is capable of estimating vehicle's 2D pose within the map by detecting and tracking the AprilTag markers attached to each of them; this functionality is illustrated in Fig. 3-E (notice the roof-mounted camera).

4) *Preconfigured Maps*: AutoDRIVE currently offers 4 preconfigured maps (refer Fig. 3-F). Parking School is designed specifically for autonomous parking applications, wherein construction boxes define static obstacles and all the available free-space is drivable. Driving School covers driving over straight roads, curved roads and crossing an intersection. Intersection School is designed specifically for intersection traversal applications, wherein lane bounds play an important role. Finally, Tiny Town is meant to be a comprehensive driving scenario, which covers each and every infrastructure element currently available in AutoDRIVE.

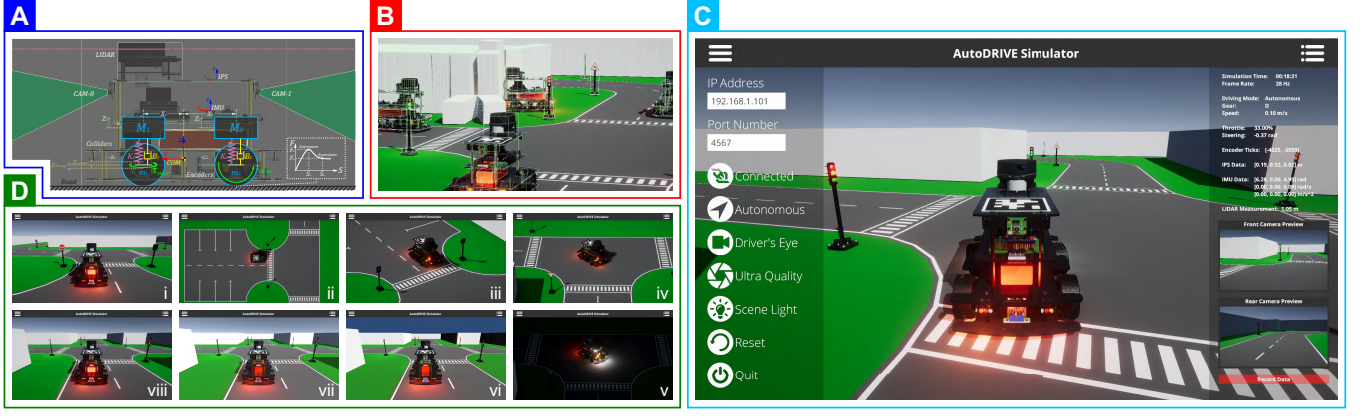


Fig. 4. Native simulation platform of the AutoDRIVE Ecosystem: [A] simulation of vehicle dynamics, sensors and actuators; [B] simulation of infrastructure dynamics and interaction physics; [C] graphical user interface of the simulator; [D] simulator features - (i) Driver's Eye camera, (ii) Bird's Eye camera, (iii) God's Eye camera, (iv) scene light enabled, (v) scene light disabled, (vi) low-quality graphics, (vii) high-quality graphics, (viii) ultra-quality graphics.

IV. AUTODRIVE SIMULATOR

AutoDRIVE Simulator [18], [19] acts as the digital twin of AutoDRIVE Testbed. It is primarily targeted towards virtual prototyping of autonomy solutions, either for variability testing, or as a part of recursive simulation-deployment workflow, but can also be used for synthetic data generation.

A. Vehicle Simulation

The vehicle is jointly modelled as a rigid-body and a collection of sprung masses iM (refer 4-A). The suspension force acting on each of the sprung masses is ${}^iM * {}^i\ddot{Z} + {}^iB * ({}^i\dot{Z} - {}^i\dot{z}) + {}^iK * ({}^iZ - {}^iz)$; where, iB and iK are the damping and spring coefficients of i -th suspension, respectively. The wheels of the vehicle are also modelled as rigid-bodies of mass m , acted upon by gravitational and suspension forces: ${}^im * {}^i\ddot{z} + {}^iB * ({}^i\dot{z} - {}^i\dot{Z}) + {}^iK * ({}^iz - {}^iZ)$. The tire forces are computed based on the friction curve for each tire: $\begin{cases} {}^iF_{tx} = F({}^iS_x) \\ {}^iF_{ty} = F({}^iS_y) \end{cases}$; where, iS_x and iS_y are the longitudinal and lateral slips of i -th tire, respectively.

The simulated vehicle is provided with the same sensing modalities as its real-world counterpart. Particularly, the throttle and steering sensors are simulated through a simple feedback loop. The incremental encoders are simulated by measuring the rotation of rear wheels. The IPS and IMU are simulated based on temporally-coherent rigid-body transform updates of the vehicle. The LIDAR is simulated through 360° iterative ray-casting at 1° resolution and ~7 Hz update rate. Finally, the physical cameras are simulated based on their focal length (3.04 mm), field of view (62.2°), sensor size (4.6 mm) and target resolution (720p). Additionally, lens and film effects are simulated by post-processing the raw frames.

The vehicle is actuated using two driving actuators and a steering actuator. Particularly, the driving actuators drive the rear wheels by applying a torque: ${}^i\tau_{drive} = {}^iI_w * {}^i\dot{\omega}_w$; where, iI_w is the moment of inertia and ${}^i\dot{\omega}_w$ is the angular acceleration of i -th wheel. The front wheels are steered using a steering actuator, which produces a torque proportional to the required angular acceleration: $\tau_{steer} = I_{steer} * \dot{\omega}_{steer}$.

B. Infrastructure Simulation

At every time step, the simulator performs mesh-mesh interference detection and computes the contact forces, frictional forces and momentum transfer, along with linear and angular drag acting on the rigid-bodies (refer Fig 4-B).

C. Simulator Features

AutoDRIVE Simulator is developed atop Unity [20] game engine, which employs PhysX [21] for simulating kinematics and dynamics of physical entities, and exploits High Definition Render Pipeline (HDRP) [22] along with Post-Processing Stack [23] for rendering photorealistic graphics.

The simulator features an interactive graphical user interface (GUI) consisting of Menu Panel on left side and Heads-Up Display (HUD) on right side (refer Fig. 4-C). While the Menu Panel hosts inputs to control various features of the simulator (refer Fig. 4-D), the HUD Panel is primarily meant for visualizing and recording the simulated data.

It is worth mentioning that the simulator natively supports C# scripting and is integrated with ML Agents Toolkit [24].

V. AUTODRIVE DEVKIT

AutoDRIVE Devkit is a collection of software packages, application programming interfaces (APIs) and tools, which enables flexible development of autonomy algorithms.

A. Autonomous Driving Software Stack

The autonomous driving software stack (ADSS) facilitates development of single/multi-agent autonomy algorithms specifically targeting the vehicle. It hosts a ROS package for flexible development of modular autonomy algorithms, and also offers direct scripting APIs for Python and C++.

B. Smart City Software Stack

The smart city software stack (SCSS) can work in tandem with ADSS to develop smart city traffic management applications. It offers a centralized Smart City Manager (SCM) server with a dedicated database to keep track of various traffic elements, and hosts an interactive webapp for monitoring and controlling the traffic flow in real-time.




Fig. 5. Autonomous parking: [A] high-level architecture of the autonomy algorithm; [B], [C] [D] and [E] respectively depict temporal analysis of simultaneous localization and mapping, odometry, localization, and navigation modules - (i) physical vehicle driving in real-world setting, (ii) visualization of software algorithm; notice the additional boxes acting as unmapped obstacles in [E]. Video: <https://youtu.be/oBqIZZA0wkc>

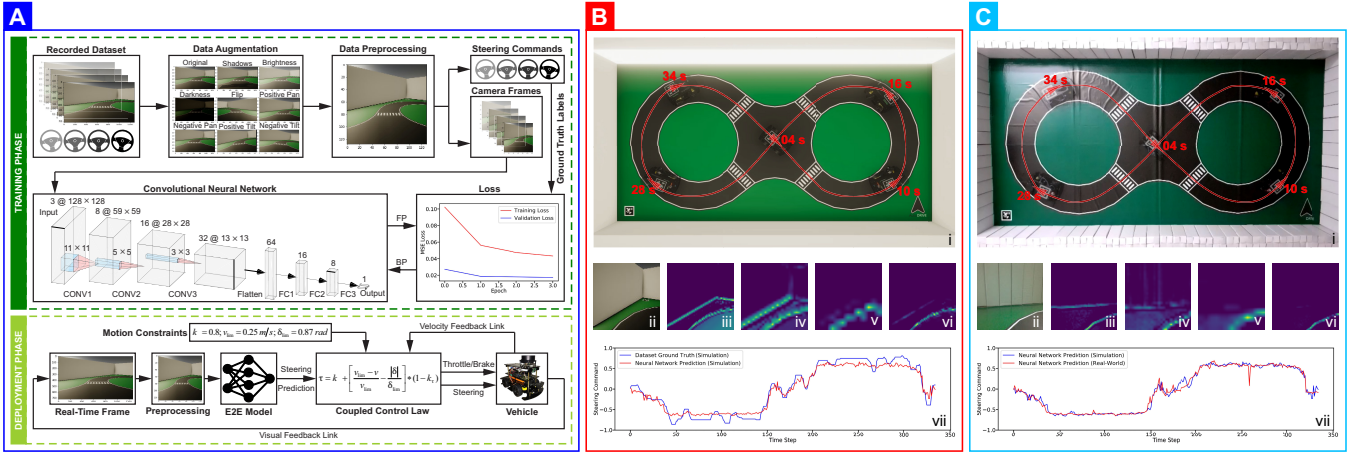


Fig. 6. Behavioral cloning: [A] high-level architecture of the training and deployment pipelines; [B] and [C] respectively depict behavioral analysis of the autonomous vehicle in virtual and real world settings - (i) trajectory tracked by the vehicle, (ii) a sample pre-processed camera frame fed as input to the neural network, (iii), (iv) and (v) respectively depict activation maps of first, second and third convolutional layers of the neural network, (vi) salient activations from all the activation maps, (vii) neural network prediction analysis for one complete lap. Video: <https://youtu.be/rejpoogaXOE>

VI. DEMONSTRATION CASE-STUDIES

This work showcases key features and capabilities of the AutoDRIVE Ecosystem through 4 carefully shortlisted case-studies. Although this paper cannot furnish exhaustive details pertaining to any particular demonstration, we recommend interested readers to peruse this technical report [25].

A. Autonomous Parking

This demonstration leveraged AutoDRIVE's ROS-enabled capabilities to demonstrate autonomous parking (refer Fig. 5-A). First, the vehicle mapped its surroundings using Hector SLAM algorithm [26] (refer Fig. 5-B). It could then localize itself against this known static map using range-flow-based odometry [27] (refer Fig. 5-C) and adaptive particle filter algorithm [28] (refer Fig. 5-D). For autonomous navigation, the vehicle planned a feasible global path from its current pose to parking pose using A* algorithm [29], while also re-planning its local trajectory for dynamic collision avoidance using timed-elastic-band approach [30]. A proportional controller generated driving (throttle/brake) and steering commands for the vehicle to track the local trajectory (refer Fig. 5-E).

B. Behavioral Cloning

This demonstration was based on [31], wherein the objective was to employ a convolutional neural network (CNN) [32] for cloning the end-to-end driving behavior of a human. As such, AutoDRIVE Simulator was exploited to record 5-laps worth of temporally-coherent labeled manual driving data, which was balanced, augmented and pre-processed using standard computer vision techniques, to train a 6-layer deep CNN (refer Fig. 6-A). Post training for 4 epochs, with a learning rate of 1e-3 using the Adam optimizer [33], the model was deployed back into the virtual world to validate its performance (refer Fig. 6-B). Further, the same model was transferred to AutoDRIVE Testbed for validating sim2real capability of the ecosystem (refer Fig. 6-C). However, further investigation is required to comment on and improve the robustness of sim2real transfer considering sensor simulation, vehicle modeling and scenario representation.

C. Intersection Traversal

Inspired from [34], this work demonstrates single and multi-agent (refer Fig. 7-A) intersection traversal using deep

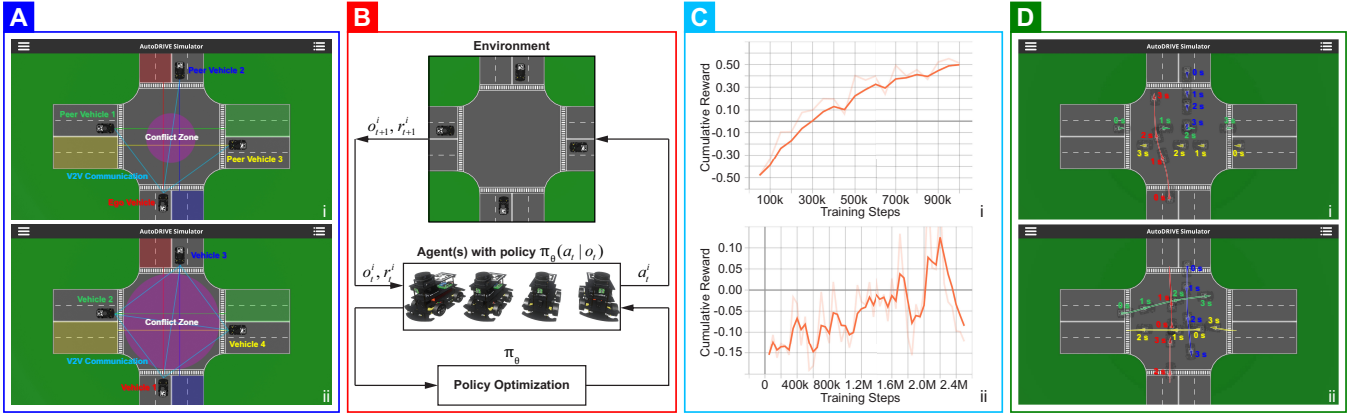


Fig. 7. Intersection traversal: [A] learning scenario descriptions; [B] deep reinforcement learning architecture; [C] and [D] respectively depict training and deployments results - (i) single-agent learning scenario, (ii) multi-agent learning scenario. Video: <https://youtu.be/AEFJbDzOpCM>

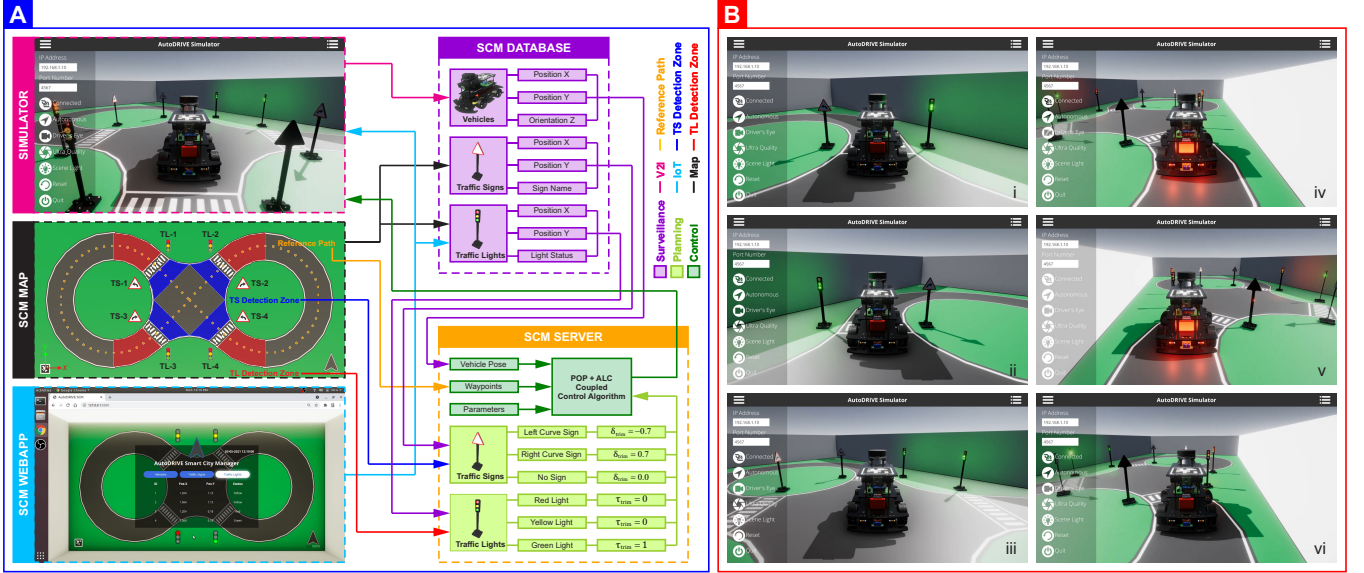


Fig. 8. Smart city management: [A] high-level architecture of the autonomy algorithm; [B] snapshot instances from simulation - (i) vehicle observing left-curve sign, (ii) vehicle observing right-curve sign, (iii) vehicle crossing the intersection, (iv) vehicle stopping at red light, (v) vehicle stopping at yellow light, (vi) vehicle resuming on green light; the traffic lights are toggled manually. Video: <https://youtu.be/fnxOpVlgFXo>

reinforcement learning (refer Fig. 7-B). Each agent collected a vectorized observation $o_t^i = [g_t^i, \tilde{p}_t^i, \tilde{\psi}_t^i, \tilde{v}_t^i]_t$, including its relative goal location g_t^i , along with relative location \tilde{p}_t^i , relative yaw $\tilde{\psi}_t^i$ and velocity \tilde{v}_t^i of its peers obtained through V2V communication. The action space of each agent, a_t^i , included discretized steering $\delta_t^i \in \{-1, 0, 1\}$ and constant throttle ($\tau_t^i = 80\%$). An extrinsic reward function $r_t^i = \begin{cases} r_{goal} = +1 \\ r_{collision} = -0.425 * \|g_t^i\|_2 \end{cases}$ kept agents in check while training a 3-layer fully-connected neural network based policy, $\pi_\theta(a_t|o_t)$, using PPO algorithm [35] (refer Fig. 7-C). This ultimately resulted in all agents being able to traverse the intersection safely (refer Fig. 7-D).

D. Smart City Management

This novel use case of smart city traffic management was possible due to AutoDRIVE's V2I and IoT capabilities. As

depicted in Fig. 8-A), the SCM server hosted a database to keep track of all the traffic elements, and acted as a high-level behavior planner for the ego vehicle. It switched the vehicle behavior upon detecting respective traffic signs and lights by setting the appropriate throttle and steering trims, which were then passed on to proximally optimal predictive (POP) controller coupled with adaptive longitudinal controller (ALC) [36]. Finally, SCM server teleoperated the vehicle to achieve the mission objective (refer Fig. 8-B).

VII. SUMMARY

AutoDRIVE was developed with an aim of tightly integrating real and virtual worlds into a common toolchain, without compromising on the comprehensiveness, flexibility and accessibility required for prototyping and validating autonomy solutions. It has numerous applications, which are bound to increase as the ecosystem is upgraded. Potential improvements include supporting heterogeneous vehicles and

robotic pedestrians, full-scale vehicles and environments, expanding API support and adding extended reality capabilities, to name a few. We hope that the community benefits from adopting this ecosystem, may it be for education, research or anything in between.

REFERENCES

- [1] S. Karaman, A. Anders, M. Boulet, J. Connor, K. Gregson, W. Guerra, O. Guldner, M. Mohamoud, B. Plancher, R. Shin, and J. Vivilecchia, "Project-based, collaborative, algorithmic robotics for high school students: Programming self-driving race cars at MIT," in *2017 IEEE Integrated STEM Education Conference (ISEC)*, 2017, pp. 195–203. [Online]. Available: <https://mit-racecar.github.io>
- [2] B. Goldfain, P. Drews, C. You, M. Barulic, O. Velez, P. Tsiotras, and J. M. Rehg, "AutoRally: An Open Platform for Aggressive Autonomous Driving," *IEEE Control Systems Magazine*, vol. 39, no. 1, pp. 26–55, 2019. [Online]. Available: <https://arxiv.org/abs/1806.00678>
- [3] M. O'Kelly, V. Sukhil, H. Abbas, J. Harkins, C. Kao, Y. V. Pant, R. Mangharam, D. Agarwal, M. Behl, P. Burgio, and M. Bertogna. (2019) F1/10: An Open-Source Autonomous Cyber-Physical Platform. [Online]. Available: <https://arxiv.org/abs/1901.08567>
- [4] T. Kalidien, P. van der Burg, A. Mulder, E. Rietveld, M. Vonk, H. Hellendoorn, and M. Alirezai, "Design and Development of the Delft Scaled Vehicle: A Platform for Autonomous Driving Tests," Delft Center for Systems & Control, Delft University of Technology, Delft, Netherlands, Bachelor's Thesis, 2017. [Online]. Available: https://www.erwinrietveld.com/assets/docs/BEP11_DSCLS_Paper_Final.pdf
- [5] S. S. Srinivasa, P. Lancaster, J. Michalove, M. Schmitt, C. Summers, M. Rockett, J. R. Smith, S. Choudhury, C. Mavrogiannis, and F. Sadeghi. (2019) MuSHR: A Low-Cost, Open-Source Robotic Racecar for Education and Research. [Online]. Available: <https://arxiv.org/abs/1908.08031>
- [6] J. Pappas, C. H. Yuan, C. S. Lu, N. Nassar, A. Miller, S. van Leeuwen, and F. Borrelli, "Berkeley Autonomous Race Car (BARC)," 2021. [Online]. Available: <https://sites.google.com/site/berkeleybarcproject>
- [7] HyphaROS Workshop, "HyphaROS Racecar," 2021. [Online]. Available: https://github.com/Hypha-ROS/hypharos_racecar
- [8] Donkey Community, "An Open-Source DIY Self-Driving Platform for Small-Scale Cars," 2021. [Online]. Available: <https://www.donkeycar.com>
- [9] Quanser Consulting Inc., "QCar - A Sensor-Rich Autonomous Vehicle," 2021. [Online]. Available: <https://www.quanser.com/products/qcar>
- [10] Amazon Web Services, "AWS DeepRacer," 2021. [Online]. Available: <https://aws.amazon.com/deepracer>
- [11] L. Paull, J. Tani, H. Ahn, J. Alonso-Mora, L. Carlone, M. Cap, Y. F. Chen, C. Choi, J. Dusek, Y. Fang, D. Hoehener, S.-Y. Liu, M. Novitzky, I. F. Okuyama, J. Pazis, G. Rosman, V. Varricchio, H.-C. Wang, D. Yershov, H. Zhao, M. Benjamin, C. Carr, M. Zuber, S. Karaman, E. Frazzoli, D. Del Vecchio, D. Rus, J. How, J. Leonard, and A. Censi, "Duckietown: An Open, Inexpensive and Flexible Platform for Autonomy Education and Research," in *2017 IEEE International Conference on Robotics and Automation (ICRA)*, 2017, pp. 1497–1504. [Online]. Available: http://michalcap.net/wp-content/papercite-data/pdf/paull_2017.pdf
- [12] Robotis Inc., "TurtleBot3," 2021. [Online]. Available: <https://emanual.robotis.com/docs/en/platform/turtlebot3/overview/>
- [13] S. Wilson, R. Gameros, M. Sheely, M. Lin, K. Dover, R. Gevorkyan, M. Haberland, A. Bertozzi, and S. Berman, "Pheeno, A Versatile Swarm Robotic Research and Education Platform," *IEEE Robotics and Automation Letters*, vol. 1, no. 2, pp. 884–891, 2016.
- [14] M. Quigley, K. Conley, B. Gerkey, J. Faust, T. Foote, J. Leibs, R. Wheeler, and A. Ng, "ROS: an open-source Robot Operating System," in *ICRA 2009 Workshop on Open Source Software*, vol. 3, Jan 2009. [Online]. Available: <http://robotics.stanford.edu/~ang/papers/icraoss09-ROS.pdf>
- [15] N. P. Koenig and A. Howard, "Design and use paradigms for Gazebo, an open-source multi-robot simulator," in *2004 IEEE/RSJ International Conference on Intelligent Robots and Systems (IROS) (IEEE Cat. No. 04CH37566)*, vol. 3, 2004, pp. 2149–2154.
- [16] G. Brockman, V. Cheung, L. Pettersson, J. Schneider, J. Schulman, J. Tang, and W. Zaremba. (2016) OpenAI Gym. [Online]. Available: <https://arxiv.org/abs/1606.01540>
- [17] D. Hershberger, D. Gossow, and J. Faust, "RViz: 3D Visualization Tool for ROS," 2021. [Online]. Available: <http://wiki.ros.org/rviz>
- [18] T. V. Samak, C. V. Samak, and M. Xie, "AutoDRIVE Simulator: A Simulator for Scaled Autonomous Vehicle Research and Education," in *2021 2nd International Conference on Control, Robotics and Intelligent System*, ser. CCRIS'21. New York, NY, USA: Association for Computing Machinery, 2021, p. 1–5. [Online]. Available: <https://doi.org/10.1145/3483845.3483846>
- [19] T. V. Samak and C. V. Samak, "AutoDRIVE Simulator - Technical Report," 2022. [Online]. Available: <https://arxiv.org/abs/2211.07022>
- [20] Unity Technologies, "Unity," 2021. [Online]. Available: <https://unity.com>
- [21] NVIDIA GameWorks, "NVIDIA PhysX SDK 4.1," 2021. [Online]. Available: <https://github.com/NVIDIAGameWorks/PhysX-3.4>
- [22] Unity Technologies Technical Marketing, "Unity Scriptable Render Pipeline," 2021. [Online]. Available: <https://github.com/UnityTechnologies/ScriptableRenderPipeline>
- [23] Unity Technologies, "Post-Processing Stack v2," 2021. [Online]. Available: <https://github.com/Unity-Technologies/PostProcessing>
- [24] A. Juliani, V.-P. Berges, E. Teng, A. Cohen, J. Harper, C. Elion, C. Goy, Y. Gao, H. Henry, M. Mattar, and D. Lange, "Unity: A General Platform for Intelligent Agents," 2018. [Online]. Available: <https://arxiv.org/abs/1809.02627>
- [25] T. V. Samak and C. V. Samak, "AutoDRIVE - Technical Report," 2022. [Online]. Available: <https://arxiv.org/abs/2211.08475>
- [26] S. Kohlbrecher, O. von Stryk, J. Meyer, and U. Klingauf, "A Flexible and Scalable SLAM System with Full 3D Motion Estimation," in *2011 IEEE International Symposium on Safety, Security, and Rescue Robotics*, 2011, pp. 155–160. [Online]. Available: <http://doi.org/10.1109/SSRR.2011.6106777>
- [27] M. Jaimez, J. G. Monroy, and J. Gonzalez-Jimenez, "Planar Odometry from a Radial Laser Scanner: A Range Flow-based Approach," in *2016 IEEE International Conference on Robotics and Automation (ICRA)*, 2016, pp. 4479–4485. [Online]. Available: <http://doi.org/10.1109/ICRA.2016.7487647>
- [28] D. Fox, "KLD-Sampling: Adaptive Particle Filters," in *Advances in Neural Information Processing Systems*, T. Dietterich, S. Becker, and Z. Ghahramani, Eds., vol. 14. MIT Press, 2001. [Online]. Available: <http://proceedings.neurips.cc/paper/2001/file/c5b2ceb15b205503560c4e8e6d1ea78-Paper.pdf>
- [29] P. E. Hart, N. J. Nilsson, and B. Raphael, "A Formal Basis for the Heuristic Determination of Minimum Cost Paths," *IEEE Transactions on Systems Science and Cybernetics*, vol. 4, no. 2, pp. 100–107, 1968. [Online]. Available: <http://doi.org/10.1109/TSSC.1968.300136>
- [30] C. Rösmann, F. Hoffmann, and T. Bertram, "Kinodynamic Trajectory Optimization and Control for Car-Like Robots," in *2017 IEEE/RSJ International Conference on Intelligent Robots and Systems (IROS)*, 2017, pp. 5681–5686. [Online]. Available: <http://doi.org/10.1109/IROS.2017.8206458>
- [31] T. V. Samak, C. V. Samak, and S. Kandhasamy, "Robust behavioral cloning for autonomous vehicles using end-to-end imitation learning," *SAE International Journal of Connected and Automated Vehicles*, vol. 4, no. 3, pp. 279–295, aug 2021. [Online]. Available: <https://doi.org/10.4271/12-04-03-0023>
- [32] A. Krizhevsky, I. Sutskever, and G. E. Hinton, "ImageNet Classification with Deep Convolutional Neural Networks," in *Advances in Neural Information Processing Systems*, F. Pereira, C. Burges, L. Bottou, and K. Weinberger, Eds., vol. 25. Curran Associates, Inc., 2012. [Online]. Available: <https://proceedings.neurips.cc/paper/2012/file/c399862d3b9d6b76c8436e924a68c45b-Paper.pdf>
- [33] D. P. Kingma and J. Ba, "Adam: A Method for Stochastic Optimization," 2014. [Online]. Available: <https://arxiv.org/abs/1412.6980>
- [34] K. Sivanathan, B. K. Vinayagam, T. Samak, and C. Samak, "Decentralized motion planning for multi-robot navigation using deep reinforcement learning," in *2020 3rd International Conference on Intelligent Sustainable Systems (ICISS)*, 2020, pp. 709–716.
- [35] J. Schulman, F. Wolski, P. Dhariwal, A. Radford, and O. Klimov, "Proximal policy optimization algorithms," 2017. [Online]. Available: <https://arxiv.org/abs/1707.06347>
- [36] C. V. Samak, T. V. Samak, and S. Kandhasamy, "Proximally optimal predictive control algorithm for path tracking of self-driving cars," in *Advances in Robotics - 5th International Conference of The Robotics Society*, ser. AIR2021. New York, NY, USA: Association for Computing Machinery, 2022. [Online]. Available: <https://doi.org/10.1145/3478586.3478632>