

XTENTH-CAR: A Proportionally Scaled Experimental Vehicle Platform for Connected Autonomy and All-Terrain Research

Shathushan Sivashangaran *

Doctoral Researcher
Autonomous Systems and Intelligent Machines
Laboratory
Department of Mechanical Engineering
Virginia Tech
Blacksburg, VA 24061, USA
Email: shathushansiva@vt.edu

Azim Eskandarian

Professor and Department Head
Autonomous Systems and Intelligent Machines
Laboratory
Department of Mechanical Engineering
Virginia Tech
Blacksburg, VA 24061, USA
Email: eskandarian@vt.edu

Connected Autonomous Vehicles (CAVs) are key components of the Intelligent Transportation System (ITS), and all-terrain Autonomous Ground Vehicles (AGVs) are indispensable tools for a wide range of applications such as disaster response, automated mining, agriculture, military operations, search and rescue missions, and planetary exploration. Experimental validation is a requisite for CAV and AGV research, but requires a large, safe experimental environment when using full-size vehicles which is time-consuming and expensive. To address these challenges, we developed XTENTH-CAR (eXperimental one-TENTH scaled vehicle platform for Connected autonomy and All-terrain Research), an open-source, cost-effective proportionally one-tenth scaled experimental vehicle platform governed by the same physics as a full-size on-road vehicle. XTENTH-CAR is equipped with the best-in-class NVIDIA Jetson AGX Orin System on Module (SOM), stereo camera, 2D LiDAR and open-source Electronic Speed Controller (ESC) with drivers written in the new Robot Operating System (ROS 2) to facilitate experimental CAV and AGV perception, motion planning and control research, that incorporate state-of-the-art computationally expensive algorithms such as Deep Reinforcement Learning (DRL). XTENTH-CAR is designed for compact experimental environments, and aims to in-

crease the accessibility of experimental CAV and AGV research with low upfront costs, and complete Autonomous Vehicle (AV) hardware and software architectures similar to the full-sized X-CAR experimental vehicle platform, enabling efficient cross-platform development between small-scale and full-scale vehicles.

1 INTRODUCTION

Connected Autonomous Vehicles (CAVs) are integral to the future of transportation, and have great potential to improve traffic flow, safety and fuel efficiency. CAVs are Autonomous Vehicles (AVs) with vehicle connectivity enabled for vehicle-to-vehicle (V2V), vehicle-to-infrastructure (V2I) and vehicle-to-everything (V2X) communications [1, 2]. AVs and CAVs are an unsolved, active research domain with substantial developments over the past decade. CAVs improve upon AV benefits to transportation via acquisition of information beyond the ego vehicle’s Field of View (FoV) to achieve superior traffic throughput and energy economy.

The complex nature of real-world traffic environments, and safety considerations pose challenges to experimental research and expeditious advancement of CAV technology. Full-scale experimental vehicles integrated with the CARMASM (Cooperative Automation Research Mobility Applications) platform developed by the U.S. Department of Transportation (USDOT) Federal Highway Administration (FHWA) [3, 4] that utilize affordable,

*Corresponding author.

XTENTH-CAR source code, hardware and software installation guides available at: <https://github.com/Shathushan-Sivashangaran/XTENTH-CAR>

high quality hardware such as X-CAR [5] facilitate Cooperative Driving Autonomy (CDA) research and development. However, research that necessitates multiple vehicles requires a large, safe experimental environment, and becomes time-consuming and expensive using full-sized vehicles.

All-terrain Autonomous Ground Vehicles (AGVs) are beneficial tools for a wide range of applications, such as disaster response, automated mining, agriculture, military operations, search and rescue missions, and planetary exploration [6]. Intelligent navigation algorithms incorporating Deep Reinforcement Learning (DRL) enable AGVs to chart collision-free motion trajectories in environments without a-priori maps [7]. Contemporary AGV DRL research is primarily driven by simulation experiments due to the high computation costs required for training and implementation of agents in the real-world.

To address these challenges, we developed XTENTH-CAR (eXperimental one-TENTH scaled vehicle platform for Connected autonomy and All-terrain Research), an open-source, cost-effective proportionally one-tenth scaled experimental vehicle platform with similar dynamics to a full-size on-road vehicle. Proportionally scaled AV testbeds are pertinent to AV and CAV research pipelines, enabling rapid experimental validation of algorithms prior to implementation and testing in full-size vehicles. XTENTH-CAR shares similar hardware and software architectures to the full-size X-CAR platform, enabling cross-platform development and real-world evaluation of novel cooperative perception, localization and motion planning algorithms. Moreover, XTENTH-CAR is equipped with a state-of-the-art embedded CPU and GPU unit to facilitate experimental AGV Artificial Intelligence (AI) research. The NVIDIA Jetson AGX Orin System on Module (SOM) on XTENTH-CAR is NVIDIA’s most capable, newly released SOM, featuring up to eight times greater performance than the previous generation [8]. It contains 2048-core NVIDIA Ampere architecture GPU with 64 Tensor Cores, 12-core Arm 64-bit CPU and 32GB LPDDR5 RAM in a small footprint with high-speed interfaces to support DRL research in a real-world lab environment.

The platform is equipped with YDLIDAR G2, a 2D planar LiDAR, ZED 2 stereo camera with built-in Inertial Measurement Unit (IMU), barometer and magnetometer, and Vedder Electronic Speed Controller (VESC), an open-source Electronic Speed Controller (ESC) interfaced through the new Robot Operating System (ROS 2) for static and dynamic object detection, mapping, localization and odometry, enabling full CAV and AGV capabilities. XTENTH-CAR’s hardware architecture, and

data flow between components, are illustrated in Figure 1.

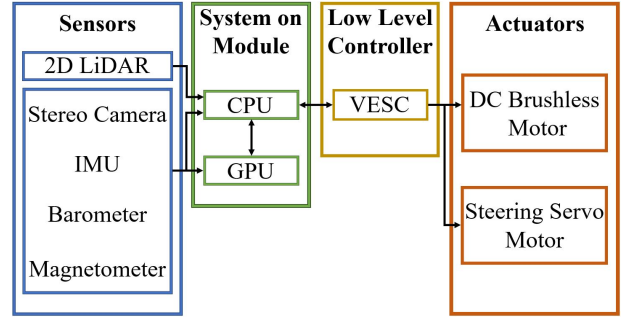


Fig. 1. XTENTH-CAR hardware architecture and data flow.

The rest of the paper is organized as follows: Section 2 provides background on past proportionally scaled experimental AVs and CAVs, and the ROS 2 middleware utilized in XTENTH-CAR for communication between sensors and actuators. Section 3 outlines the actuators and chassis used to achieve accurate scaled on-road vehicle dynamics. Section 4 discusses XTENTH-CAR’s computation and data processing SOM. Section 5 details the sensor suite utilized to enable a full range of on-road CAV and off-road AGV capabilities. Section 6 presents real-world actuator control and environmental perception results, and finally, Section 7 concludes the paper.

2 BACKGROUND

In this section, we first review past proportionally scaled experimental AV platforms, and introduce ROS.

2.1 Related Work

Early proportionally scaled experimental vehicle platforms utilized off-board computation, where sensor data is transmitted to a separate system for processing, following which control inputs are transmitted back to the vehicle. ETH Zurich built a 1/43 scale Ackermann steered AV platform using this mechanism for experimental evaluation of optimization based autonomous racing [9].

Advancements in computer technology enabled real-time onboard computation in larger 1/10 proportionally scaled AVs. The Berkeley Autonomous Race Car (BARC) developed by University of California, Berkeley utilized an ODROID single-board computer for data processing, and custom wheel encoders to estimate pose and

velocity, for autonomous drifting and Learning Model Predictive Control (LMPC) based autonomous racing [10, 11]. Limitations of this platform include low computing capability of the ODROID, and inaccuracy of wheel encoders built using light sensors.

The launch of NVIDIA’s Jetson series SOM with embedded CPU and GPU, specifically designed to facilitate robotics research, aided implementation and evaluation of Machine Learning (ML) AV algorithms in scaled platforms. The MIT RACECAR utilized the NVIDIA Jetson TX1 and VESC for accurate odometry coupled with a sensor suite that included 2D LiDAR, stereo camera and IMU for autonomous racing and off-road applications [12].

Our lab at Virginia Tech developed ASIMcar, a low-cost scaled CAV platform that utilized the NVIDIA Jetson TX2 [13]. XTENTH-CAR is a dual purpose evolution of ASIMcar with a more durable chassis for off-road experiments, and cross-platform architecture compatibility with the full-scale X-CAR CAV platform.

MuSHR developed by University of Washington utilizes the NVIDIA Jetson Nano which is now outdated, and no longer supported [14]. The open-source FITENTH platform developed by University of Pennsylvania utilizes the NVIDIA Jetson Xavier NX Developer Kit, and provides a testing-oriented simulator [15]. This platform is primarily focused on robotics education and racing. The Xavier NX is lightweight, but not ideal for computationally expensive applications such as AGV DRL research. XTENTH-CAR is specifically built with best-in-class computation to facilitate state-of-the-art experimental CAV and AGV research.

2.2 Robot Operating System

ROS is an open-source modular framework for robot software development [16, 17]. It is not an actual Operating System (OS), rather a framework and set of tools that provide OS functionality on a heterogeneous computer cluster. A process on the loosely coupled ROS middleware is known as a node, and each node is responsible for one task. Nodes can transmit or receive data from other nodes using a publish/subscribe model utilizing messages passed through logical channels named topics. XTENTH-CAR utilizes ROS to communicate sensor information to the computation unit for processing, and transmit desired control signals to the actuators.

The original ROS, now referred to as ROS 1, launched in 2007 with its last distribution release being ROS Noetic Ninjemys, built for Ubuntu 20.04 (Focal Fossa) release. It will be supported until May 2025 [18]. The new version of ROS, named ROS 2, is a substantial

revision of the ROS Application-Program Interface (API) designed to take advantage of contemporary technologies and libraries, and provide embedded hardware and real-time code support [19]. XTENTH-CAR software is written using ROS 2 Foxy Fitzroy to take advantage of improvements to ROS, and ensure continued support.

3 ACTUATION

In order to realistically emulate full-scale CAVs, a scaled platform must accurately simulate on-road vehicle dynamics. XTENTH-CAR is built around a proportionally 1/10 scale Traxxas Slash 4X4 VXL all-terrain Remote Controlled (RC) Ackermann-driven chassis [20]. This detailed chassis, depicted in Figure 2, features all-terrain long-travel suspension with oil-filled shock absorbers, heavy-duty driveshafts, slipper clutch for traction control and tunable steel gear differentials.




Fig. 2. Proportionally scaled chassis used for XTENTH-CAR development.

The 10-turn, 3500 *kV* brushless motor used for propulsion enables a top speed of 60 *mph*, and a high-torque servo motor facilitates Ackermann steering. Figure 3 portrays the geometry of Ackermann steering, where δ_i and δ_o are steering angles of the inside and outside wheels respectively, L is the wheelbase, t is the axle track and R is the turning radius [21]. δ_i and δ_o are derived as follows,

$$\delta_i = \tan^{-1} \left(\frac{L}{R - \frac{t}{2}} \right) \quad (1)$$

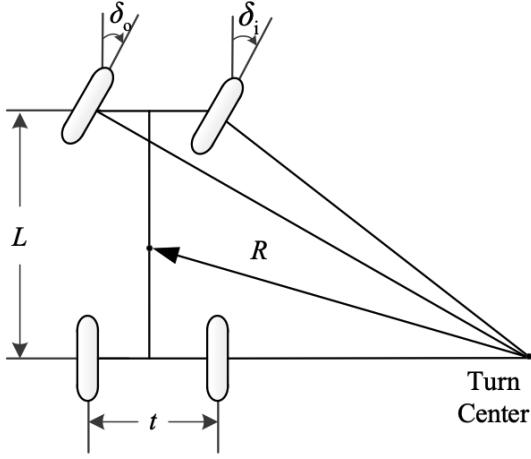


Fig. 3. Ackermann steering geometry [21].

$$\delta_o = \tan^{-1} \left(\frac{L}{R + \frac{t}{2}} \right) \quad (2)$$

The kinematic model of a car-like vehicle is represented by the following state equations [22],

$$\dot{x} = v \cos\left(\frac{\pi}{2} - \theta\right) \quad (3)$$

$$\dot{y} = v \sin\left(\frac{\pi}{2} - \theta\right) \quad (4)$$

$$\dot{\theta} = \frac{v}{L} \tan(\delta) \quad (5)$$

Here x and y coordinates describe the vehicle's position, θ is the bearing, v is the vehicle velocity and δ is the steering angle of a virtual central front wheel.

The two actuators are controlled using a VESC, an open-source ESC which replaces the stock ESC included with the chassis. The VESC, depicted in Figure 4, converts velocity and steering angle commands into motor Pulse Width Modulation (PWM) signals, and relays odometry for localization and motion planning via ROS.



Fig. 4. VESC open-source Electronic Speed Controller.

A 5000 mAh 11.1 V 3-Cell LiPo Battery is utilized to power the VESC and actuators.

The Ackermann control inputs, v and δ are converted to DC brushless motor Revolutions per Minute (RPM), V_m and servo motor position, ϕ_s as follows,

$$V_m = K_m v + m_o \quad (6)$$

$$\phi_s = K_s \delta + s_o \quad (7)$$

Here the tunable parameters K_m and m_o are vehicle velocity to motor RPM gain and offset, and K_s and s_o are steering angle to servo position gain and offset respectively.

Table 1. Chassis Specifications	
Parameter	Length (inches)
Total Length	23.36
Axle Track	11.65
Wheelbase	12.75
Center Ground Clearance	2.83
Tire Diameter	4.31
Inner Wheel Diameter	3.0
Outer Wheel Diameter	2.2

The chassis shares similar structure to a full-size on-road vehicle, and is governed by the same physics. The chassis specifications are listed in Table 1. Tires are interchangeable, and can be swapped for different applications. The stock tires included with the chassis are suitable for indoor CAV experiments. Traxxas canyon trail tires offer greater traction in outdoor environments, thus are a good addition for all-terrain AGV research.

4 COMPUTATION AND DATA PROCESSING

The NVIDIA Jetson AGX Orin Developer Kit, illustrated in Figure 5, provides XTENTH-CAR’s computation and data processing requirements. This SOM is NVIDIA’s newest, and most powerful, capable of 275 TOPS AI performance and up to eight times greater performance than the previous generation Jetson AGX Xavier. The performance upgrade facilitates real-world DRL research, and high-speed experiments that require fast on-board processing.



Fig. 5. NVIDIA Jetson AGX Orin Developer Kit.

The small form factor developer kit carries high speed interfaces that include two USB Type-C connectors, four USB Type-A connectors, USB Micro-B connector, DisplayPort, microSD slot and M.2 Key M slot with x4 PCIe Gen4 to facilitate sensor connectivity and expandable storage. The SOM components are listed in Table 2.

The SOM and connected sensors are powered utilizing a 8800 *mAh* NP-F970 Battery mounted on a SmallRig NP-F Battery Adapter Plate, as illustrated in Figure 6. All electronics are mounted on custom acrylic laser

Table 2. SOM Components

Item	Component
CPU	12-core Arm® Cortex®-A78AE v8.2 64-bit
GPU	2048-core NVIDIA Ampere 64 Tensor Cores
Memory	32GB 256-bit LPDDR5
Boot Drive	WD_BLACK 1TB SN770 M.2-2280 NVMe SSD
Internal Storage	64GB eMMC 5.1

cut platforms as shown in Figure 7. The use of separate batteries to power the SOC and actuators facilitates long lasting experiments.



Fig. 6. NP-F970 Battery mounted on a SmallRig NP-F Battery Adapter Plate utilized to power SOM and sensors.

5 SENSING

The XTENTH-CAR platform consists of a 120° FoV stereo camera with built-in IMU, barometer and magnetometer, and a 360° 2D LiDAR. Pose and velocity are accurately determined by the VESC, and Wi-Fi is used as a communication interface to interchange information.

5.1 Camera

Cameras capture light from the surrounding environment to create images, and convert them into electric sig-




Fig. 7. Fully assembled XTENTH-CAR.

nals for processing. Images can be used to detect road surfaces, lanes, traffic signs and lights, and objects. Sequential camera images enable dynamic object tracking, and visual odometry for pose estimation [23, 24]. We use a ZED 2 stereo camera from Stereolabs, illustrated in Figure 8, for Computer Vision (CV) in XTENTH-CAR. The similarly specced, rugged, dust, water and humidity resistant ZED 2i is suitable for outdoor experiments.




Fig. 8. ZED 2 stereo camera mounted at the front of the chassis.

The camera system contains two camera sensors that each have an output resolution of 2208x1242 at 15 Frames per Second (fps), 1920x1080 at 30 fps, 1280x720 at 60 fps and 672x376 at 100 fps, with a combined FoV of 120° and depth range of 20 m to simulate human binocular vision, and capture 3D images. Moreover, ZED 2

includes an IMU, a barometer and a magnetometer for pose estimation, and atmospheric pressure and magnetic field measurements. The camera specifications are listed in Table 3.

Table 3. ZED 2 Stereo Camera Specifications

Characteristic	Specification
Max. Output Resolution	2208x1242 at 15 fps
Min. Output Resolution	672x376 at 100 fps
Field of View	120°
Depth Range	0.3-20 m
Depth Accuracy	<1% up to 3 m, <5% up to 15 m
Sensors	IMU, Barometer and Magnetometer

ZED Software Development Kit (SDK) includes modules for spatial object detection and tracking, and neural depth sensing utilizing neural networks to recreate human vision. Detected objects are captioned using the Common Objects in Context (COCO) dataset. XTENTH-CAR's ZED 2 ROS driver publishes the processed images for use in motion planning and control modules.

5.2 LiDAR

LiDAR (Light Detection and Ranging) is an active, remote sensing method that creates a precise point cloud map of the surrounding environment by emitting pulsed laser beams and measuring the time taken for reflected light to return to the system [25]. The sensor can be used to detect and determine distances of objects from the ego vehicle. Full-size AVs utilize one or more 3D LiDAR sensors for mapping and localization. We use a YDLIDAR G2, portrayed in Figure 9, for XTENTH-CAR, a 2D 360° LiDAR sensor with a range distance of 12 m. The LiDAR specifications are listed in Table 4.

The LiDAR is mounted 11.5 inches from the surface of the ground, thus provides a 2D planar Point Cloud Map (PCM) of the surrounding environment at this height. This works especially well for CAV and AGV experiments on a small-scale platform, since experiments can be designed to accommodate the sensor's capabilities.

3D 360° LiDARs such as the Velodyne Puck draw more power, require substantially greater computation resources, and are heavier, which will lead to the small-scale chassis bottoming out. YDLIDAR G2 is




Fig. 9. YDLIDAR G2 mounted on a level platform.

Table 4. YDLIDAR G2 Specifications

Characteristic	Specification
Scan Angle	360°
Scan Frequency	5-12 Hz
Range Distance	0.12-12 m
Range Frequency	5000 Hz
Angle Resolution	0.36°-0.864°

lightweight, and has low computation and power consumption requirements which make it ideal for a scaled experimental vehicle platform.

5.3 Communication

CAVs such as X-CAR use Dedicated Short-Range Communication (DSRC) for direct inter-vehicle, and vehicle to infrastructure communication [26]. These one-way or two-way channels are specifically designed for automobiles in the Intelligent Transportation System (ITS) and a corresponding set of protocols and standards, eliminating reliance on cellular equipment and related infrastructure.

XTENTH-CAR utilizes either Transmission Control Protocol/Internet Protocol (TCP/IP) or User Datagram Protocol (UDP) for data transfer via Wi-Fi. The NVIDIA Jetson AGX Orin Developer Kit includes embedded Wi-Fi, and does not require a separate Wi-Fi card that is needed in previous versions.

6 RESULTS AND DISCUSSION

In this section we discuss XTENTH-CAR's real-world performance, and capabilities.

6.1 Actuator Control

The two actuators, DC brushless motor and steering servo motor, are controlled by the VESC efficiently with minimal noise. Figure 10 illustrates the DC brushless motor cycle for a full range of velocity control inputs.

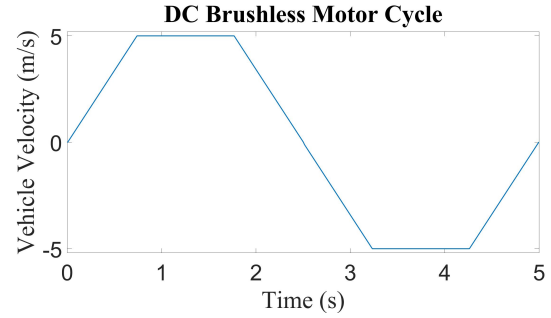


Fig. 10. DC brushless motor cycle for full range of vehicle velocity control inputs.

Maximum and minimum velocities are set to 5 and -5 m/s by default for safety in indoor environments, but can be configured to be higher. The DC brushless motor accelerates XTENTH-CAR from 0 to 5 m/s in 0.75 s with an acceleration of $6.67 m/s^2$. Deceleration performance is equivalent with the vehicle decelerating from 5 to -5 m/s in 1.5 s at $-6.67 m/s^2$.

The steering servo motor cycle for a full range of steering angle control inputs is illustrated in Figure 11.

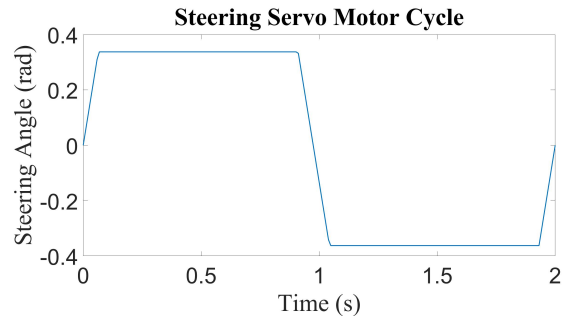


Fig. 11. Steering servo motor cycle for full range of vehicle steering angle control inputs.

The maximum and minimum steering angles are 0.36° and -0.36° respectively. The steering servo motor directs the front wheels to the maximum steering angle in either direction from 0° in 0.069 s at a rate of 5.22 rad/s .

6.2 Environmental Perception

The 2D PCM generated by YDLIDAR G2 is depicted in Figure 12, with obstacles and surfaces marked in red. The vehicle's pose is conveyed by the coordinate frame.

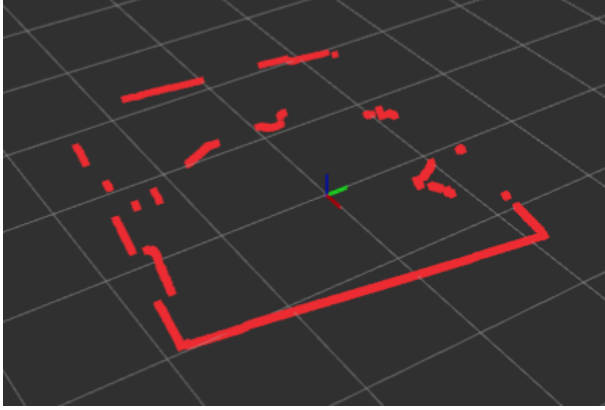


Fig. 12. 2D point cloud map generated by YDLIDAR G2 with obstacles and surfaces marked in red.

XTENTH-CAR maps its surrounding environment, localizes and detects obstacles in a 2D plane utilizing LiDAR PCM. 2D LiDAR SLAM is computationally less expensive than visual SLAM [27], which allocates more resources for demanding real-time motion planning and control algorithms such as DRL and Nonlinear Model Predictive Control (NMPC) [28].

Operative object detection and tracking utilizing the ZED SDK is shown in Figure 13.

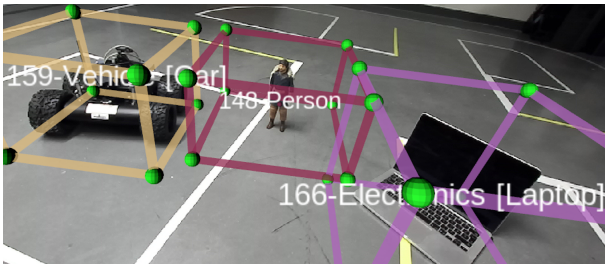


Fig. 13. Object detection and tracking utilizing ZED SDK.

The CV object detection algorithm accurately identifies a laptop, a humanoid action figure which is labelled as a person and a four-wheel differential drive mobile robot which is labelled as a vehicle. RC humanoid action figures and wheeled mobile robots can be used in CAV experiments to emulate pedestrians and road traffic.

7 CONCLUSIONS

This paper introduced XTENTH-CAR, a proportionally scaled experimental vehicle platform for connected autonomy and all-terrain research with open-source software stack written using ROS 2. The platform utilizes the NVIDIA Jetson AGX Orin Developer Kit for best-in-class computation and data processing to facilitate experimental CAV and AGV research in state-of-the-art computationally expensive domains such as Deep Reinforcement Learning (DRL). After providing background, we discussed actuation to emulate a full-scale on-road CAV on a proportionally scaled platform. We further discussed the computation unit and sensing suite utilized to produce a complete understanding of the scaled vehicle's surrounding environment required for experimental evaluation of CAV and AGV motion planning and control research, and presented real-world actuator control and environmental perception results. For future work, current research at our lab which include Nonlinear Model Predictive Control (NMPC) and Artificial Potential Field (APF) based CAV collision avoidance, motion planning via particle Rapidly-exploring Random Trees (pRRT), and AGV navigation in dynamic environments without a-priori maps utilizing DRL, will be implemented on XTENTH-CAR.

REFERENCES

- [1] Eskandarian, A., Wu, C., and Sun, C., 2019, "Research advances and challenges of autonomous and connected ground vehicles," *IEEE Transactions on Intelligent Transportation Systems*, **22**(2), pp. 683–711.
- [2] Duarte, F., and Ratti, C., 2018, "The impact of autonomous vehicles on cities: A review," *Journal of Urban Technology*, **25**(4), pp. 3–18.
- [3] U.S. Department of Transportation Federal Highway Administration, 2021, CARMA research tracks, February Accessed: 2022-09-14.
- [4] U.S. Department of Transportation Federal Highway Administration, 2021, CARMA products, December Accessed: 2022-09-14.
- [5] Mehr, G., Ghorai, P., Zhang, C., Nayak, A., Patel, D., Sivashangaran, S., and Eskandarian, A., 2022,

- “X-CAR: An experimental vehicle platform for connected autonomy research,” *IEEE Intelligent Transportation Systems Magazine*, pp. 2–19.
- [6] Vicerpaul, P., Saravanan, D., Janakiraman, S., and Pradeep, J., 2017, “Path planning of autonomous mobile robots: A survey and comparison,” *Journal of Advanced Research in Dynamical and Control Systems*, **9**(12), pp. 1535–1565.
- [7] Sivashangaran, S., and Zheng, M., 2021, “Intelligent autonomous navigation of car-like unmanned ground vehicle via deep reinforcement learning,” *IFAC-PapersOnLine*, **54**(20), pp. 218–225.
- [8] NVIDIA, 2022, Nvidia Jetson Orin Accessed: 2022-09-14.
- [9] Liniger, A., Domahidi, A., and Morari, M., 2015, “Optimization-based autonomous racing of 1: 43 scale RC cars,” *Optimal Control Applications and Methods*, **36**(5), pp. 628–647.
- [10] Gonzales, J., Zhang, F., Li, K., and Borrelli, F., 2016, “Autonomous drifting with onboard sensors,” In *Advanced Vehicle Control AVEC’16*. CRC Press, pp. 133–138.
- [11] Rosolia, U., and Borrelli, F., 2019, “Learning how to autonomously race a car: A predictive control approach,” *IEEE Transactions on Control Systems Technology*, **28**(6), pp. 2713–2719.
- [12] Karaman, S., Anders, A., Boulet, M., Connor, J., Gregson, K., Guerra, W., Guldner, O., Mohamoud, M., Plancher, B., Shin, R., and Vivilecchia, J., 2017, “Project-based, collaborative, algorithmic robotics for high school students: Programming self-driving race cars at MIT,” In 2017 IEEE Integrated STEM Education Conference (ISEC), pp. 195–203.
- [13] Wu, X., and Eskandarian, A., 2019, “An improved small-scale connected autonomous vehicle platform,” *2019 ASME Dynamic Systems and Control Conference*.
- [14] Srinivasa, S. S., Lancaster, P., Michalove, J., Schmittle, M., Summers, C., Rockett, M., Smith, J. R., Choudhury, S., Mavrogiannis, C., and Sadeghi, F., 2019, “MuSHR: A low-cost, open-source robotic racecar for education and research,” *arXiv preprint arXiv:1908.08031*.
- [15] O’Kelly, M., Zheng, H., Karthik, D., and Mangharam, R., 2019, “F1TENTH: An open-source evaluation environment for continuous control and reinforcement learning,” *Proceedings of Machine Learning Research*, **123**.
- [16] Quigley, M., Conley, K., Gerkey, B., Faust, J., Foote, T., Leibs, J., Wheeler, R., Ng, A. Y., et al., 2009, “ROS: An open-source Robot Operating System,” In ICRA workshop on open source software, Vol. 3, Kobe, Japan, p. 5.
- [17] Quigley, M., Gerkey, B., and Smart, W. D., 2015, *Programming Robots with ROS: A practical introduction to the Robot Operating System* ”O’Reilly Media, Inc.”.
- [18] Open Robotics ROS Noetic Ninjemys Accessed: 2022-09-14.
- [19] Macenski, S., Foote, T., Gerkey, B., Lalancette, C., and Woodall, W., 2022, “Robot Operating System 2: Design, architecture, and uses in the wild,” *Science Robotics*, **7**(66), p. eabm6074.
- [20] Traxxas, 2016, Slash 4x4 VXL: 1/10 scale 4WD Electric Short Course Truck with TQI™ Traxxas link™ enabled 2.4GHz Radio System & Traxxas Stability Management (TSM), December Accessed: 2022-09-14.
- [21] Gillespie, T. D., 1992, “Fundamentals of vehicle dynamics,” *Society of Automotive Engineers*, **1**, p. 278.
- [22] Weinstein, A. J., and Moore, K. L., 2010, “Pose estimation of Ackerman steering vehicles for outdoors autonomous navigation,” In 2010 IEEE International Conference on Industrial Technology, IEEE, pp. 579–584.
- [23] Soleimanitaleb, Z., Keyvanrad, M. A., and Jafari, A., 2019, “Object tracking methods: A review,” In 2019 9th International Conference on Computer and Knowledge Engineering (ICCKE), IEEE, pp. 282–288.
- [24] Nister, D., Naroditsky, O., and Bergen, J., 2004, “Visual odometry,” In Proceedings of the 2004 IEEE Computer Society Conference on Computer Vision and Pattern Recognition, 2004. CVPR 2004., Vol. 1.
- [25] Raj, T., Hanim Hashim, F., Baseri Huddin, A., Ibrahim, M. F., and Hussain, A., 2020, “A survey on lidar scanning mechanisms,” *Electronics*, **9**(5), p. 741.
- [26] Kenney, J. B., 2011, “Dedicated short-range communications (DSRC) standards in the United States,” *Proceedings of the IEEE*, **99**(7), pp. 1162–1182.
- [27] Filipenko, M., and Afanasyev, I., 2018, “Comparison of various slam systems for mobile robot in an indoor environment,” In 2018 International Conference on Intelligent Systems (IS), IEEE, pp. 400–407.
- [28] Sivashangaran, S., Patel, D., and Eskandarian, A., 2022, “Nonlinear model predictive control for optimal motion planning in autonomous race cars,” *IFAC-PapersOnLine*, **55**(37), pp. 645–650.