

DATA-DRIVEN APPROACH FOR AUTOMATICALLY CORRECTING FAULTY ROAD MAPS

*Soojung Hong**

ETH Zürich
Dept. of Computer Science
Zürich, Switzerland

*Kwanghee Choi**

Sogang University
Dept. of Computer Science and Engineering
Seoul, Korea

ABSTRACT

As maintaining road networks is labor-intensive, many automatic road extraction approaches have been introduced to solve this real-world problem, fueled by the abundance of large-scale high-resolution satellite imagery and advances in data-driven vision technology. However, their performance is limited to fully automating road map extraction in real-world services. Hence, many services employ the human-in-the-loop approaches on the extracted road maps: semi-automatic detection and repairing faulty road maps. Our paper exclusively focuses on the latter, introducing a novel data-driven approach for fixing road maps. We incorporate image inpainting approaches to tackle complex road geometries without custom-made algorithms for each road shape, yielding a method that is readily applicable to any road map segmentation model. We demonstrate the effectiveness of our method on various real-world road geometries, such as straight and curvy roads, T-junctions, and intersections.

Index Terms— Road Geometry Construction, Image Inpainting, Generative Adversarial Networks

1. INTRODUCTION

Developing and maintaining accurate road maps is essential for many location-based applications. However, keeping the road maps up-to-date is an arduous process that often requires extensive manual labor [1]. Hence, recent advances have been dominated by utilizing aerial and satellite imagery that offer abundant, reliable, high-resolution, and real-time data [2, 3]. Its properties are ideal for deep learning-based approaches such as semantic segmentation [4], which predict the existence of roads.

To further enhance the performance of the segmentation model, post-processing methods are often applied [5, 6, 7]. While delegating the extraction of the overall geometry of roads to the segmentation models, post-processing methods concentrate on the finer details: restoring the missing connections between roads, removing noisy predictions, and generating final binary maps from real-valued predictions. However,

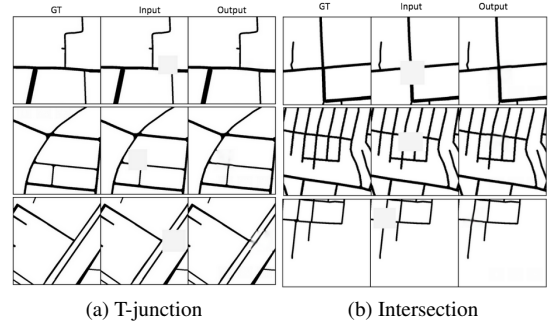


Fig. 1: GT, Input, and Output denotes the ground truth, the input image that our model receives, and its road inpainting result. Our method successfully reconstructs the real-world complex road types such as T-junctions or intersections by capturing the geometric information of the surroundings.

in many cases, heuristics are often too simple to tackle real-world road structures with complex geometry, often hard to categorize into a few geometric primitives [8].

To tackle the limitations above, human-in-the-loop approaches are often used in industry-level applications, making the manual labor of labeling road maps much more efficient via automation. A two-step approach is commonly employed to maintain existing road maps: error localization and automatic mending [9]. Error localization recommends locations to be fixed to the labeling force, where automatic mending tries to mend the road maps without human intervention, giving a good prior for the human annotators to fix further.

Our paper focuses on the automatic mending step, to introduce a novel data-driven method that leverages the abundant amount of satellite imagery available. We borrow the image inpainting techniques [10, 11, 12], by regarding a faulty map region to be an area to be inpainted. Our method is easily applicable as it does not require bells and whistles and is intuitive to use. Further, unlike hand-crafted heuristics, our method naturally improves its predictive performance as data size increases. To demonstrate the effectiveness of our approach, we separately evaluate on complex structures such as curvy roads, T-junctions, and intersections, where existing

* Equal contribution.

heuristic methods are known to fail. Our experiments confirm our approach’s superiority, qualitatively and quantitatively.

To summarize, our contribution is twofold: (1) introduce a novel data-driven approach for mending faulty road maps based on image inpainting techniques, and (2) demonstrate that our approach is superior via extensive evaluation with various road geometries.

2. RELATED WORKS

2.1. Automatic Road Map Extraction

Creating road maps is a laborious process; annotators often look at overhead views of the roads one by one, being more problematic at scale. On the other hand, crowd-sourced efforts such as OpenStreetMaps [13] provide scalability, even though they often suffer low resolution and misalignment. To mitigate the problem, automatic road detection has been studied for more than 30 years [14]. However, reliable extraction has been challenging due to the inherent nature of roads which contain various geometries and non-road objects such as vegetation, occlusions, and shadows [15, 16].

With the abundance of high-resolution satellite and aerial imagery, deep learning-based approaches became dominant. However, their performance often degrades for complex road geometries [17]. For instance, segmentation models based on fully convolutional networks [18] often fail to capture the overall geometry of roads, lacking spatial consistency and road connectivity [17].

2.2. Post-processing Road Maps

Algorithm-driven post-processing efforts to fix incomplete road maps often concentrate on refining the quality of extracted roads from segmentation models. To reduce the prediction noise, state-of-the-art methods often employ heuristics that are tailored toward each specific model, such as morphological operation techniques [5, 6, 7], focusing on non-road objects, such as vehicles or trees. Others adopt polynomial curve fitting to thin the extracted road geometric lines from the road detection system [19]. However, both approaches do not improve the quality from a road-geometric perspective, as it cannot fix the predictions if the provided road geometry is wrong. Some further utilize additional information, such as global navigation satellite system trajectories [20] to estimate road centerlines [21] or intersections [22]. These approaches are not applicable if trajectory data are not available or sparse on the area of interest. A more thorough survey of custom heuristics can be found at [3].

2.3. Road Geometry Error Localization

In the production setting, one cannot blindly trust the existing road maps due to errors from both human and model predictions. However, relying only on human annotations to de-

tect and fix faulty road maps is often too expensive. Hence, map companies often employ a semi-automated human-in-the-loop procedure where the model and humans work together [23]. For example, occlusions such as shadows, cars, and buildings that are similar to road features, such as colors, reflectance, and patterns in aerial imagery, are known obstructions for extracting road information [24]. Hence, non-road object detection models [25, 26] are often employed to avoid manual labeling of bounding boxes [27]. Furthermore, complex road shapes, such as roundabouts, T-junctions, intersections, or irregular curvy roads, can be prioritized for mending, where it can be automatically detected [28].

2.4. Image Inpainting

Image inpainting models are used to inpaint (fill in) missing pixels of photographic images to make the completed images look realistic. Context Encoder [10], Globally and Locally Consistent Image Completion (GLCIC) [11] and Free-Form Image inpainting with Gated Convolution [12] have shown achievement in natural images. However, these models are not optimal for restoring missing pixels of geometric images such as roads. Hence, we improve the existing approaches to successfully mend road geometries in Section 3.

3. AUTOMATICALLY MENDING FAULTY ROAD MAP PREDICTIONS

We introduce a novel data-driven approach for mending faulty road map predictions motivated by the following idea: *Given the abundance of existing images of road maps, why not teach the geometric specifics of roads to a neural network in a self-supervised manner?* Based on this intuition, we leverage the existing image inpainting model and automatically apply modifications to serve the geometric characteristics of road maps. We describe our neural network architecture in Sec. 3.1 and the customized loss in Sec. 3.2.

3.1. Model Architecture

Our model aims to inpaint the geometric road shape in the target area. As mentioned previously in Sec. 1 and Sec. 2, we assume that the erroneous location is already localized. We modify the model architecture of GLCIC [11] to capture the spatial relationship between the target road segment and the surrounding geometries. We denote our model architecture GLCRC (Globally and Locally Consistent Road map Completion). GLCRC consists of generator and discriminator.

The generator has 6 conv layers followed by 8 dilated conv layers, with an increasing dilation factor from 2 to 9. They enable the model to learn the geometric relationship between the road shape of the area to be inpainted (*i.e.* target area) and the surroundings. This is why it is important to keep a high dilation factor; to learn the spatial context as a whole

via bigger receptive field. Unlike natural images, which often have the freedom of inaccuracy at a granular level, the road geometries have to be meticulously correct, harmonized with both neighboring roads and the overall geometry.

The discriminator is based on the multi-scale discriminator architecture [11], containing a global and a local context discriminator. We utilize this architecture to handle the global and local context of the road maps, grasping the overall geometry with its details. The global context discriminator takes 256×256 input and feed-forward to 6 conv layers and final linear layer. The local context discriminator takes 128×128 image patch, which is a target region to fill in. We concatenate two context vectors to pass through a linear layer and a sigmoid activation to represent the probability that a given inpainted image is plausible or not.

3.2. Loss function

To achieve better geometric line quality, we applied perceptual loss [29] to avoid the blurriness and Relativistic Least Square GAN Loss (RaLSGAN) [30] to achieve sharper maps. The goal of loss functions is to achieve correctness while increasing the sharpness of the inpainted road geometries.

Our generator network is trained with the perceptual loss unlike the original GLCIC which uses Mean Square Error (MSE) loss. We observed that MSE loss is suboptimal for the road maps compared to the perceptual loss, as it produces more blurry road predictions (Figure 2). Note that the sharpness of the inpainted geometric lines depends on the degree of texture distortion along the road lines.

For both global context discriminator and local context discriminator, we adopt RaLSGAN loss. The vanilla GLCIC model use the Binary Cross Entropy (BCE) loss. However, empirical findings indicate that RaLSGAN loss helps to generate more textually clean and sharper lines [30], which is a desirable characteristic for road maps.

4. EXPERIMENTS

We experimentally demonstrate the effectiveness of our approach by comparing three cases: (1) Vanilla GLCIC, (2) GLCRC (architectural modifications on GLCIC, Sec. 3.1), and (3) GLCRC with better losses (Sec. 3.2). We provide the source codes of GLCRC for additional details.¹ We construct the remaining section as follows. We first describe the dataset and the training details (Sec. 4.1). Then, we show the experimental results on various road types (Sec. 4.2).

4.1. Dataset and Training Details

All the models were trained and evaluated with Massachusetts Road Geometry data [31] which covers over 2600 square kilo-

¹https://github.com/SoojungHong/image_inpainting_model_for_lane_geometry_discovery

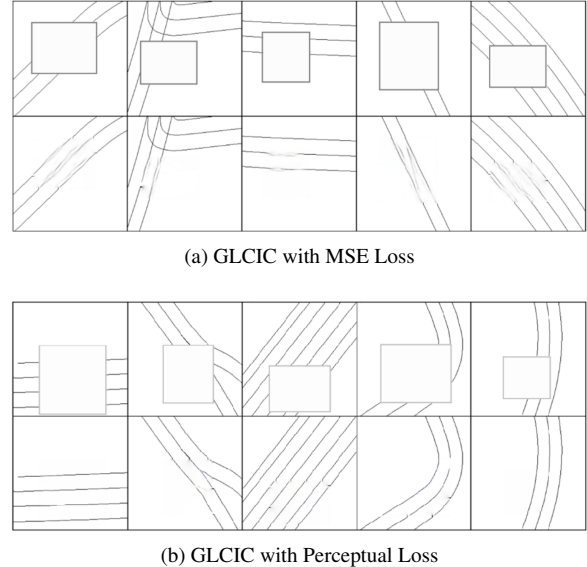


Fig. 2: Decreased road map blurriness by utilizing the perceptual loss: (a) MSE loss, and (b) perceptual loss. We mask the road maps (rectangles in the first row) so that the generator can reconstruct the roads within the mask (second row).

Method	Correctness	Completeness	Quality
Vanilla GLCIC	0.787	0.803	0.664
GLCRC	0.789	0.811	0.668
GLCRC+L (Ours)	0.795	0.831	0.671

Table 1: Road map fixing performance. GLCRC modified the architecture of vanilla GLCIC and GLCRC+L changed the loss to perceptual and RaLSGAN loss.

meters with diverse rural, suburban, and urban areas [17] with a 1m spatial resolution and 1500×1500 pixel size, containing 1711 road images. We divided each image into nine 500×500 images, then resized into 256×256 . In all of our experiments, we trained and tested the model with 9972 and 567 images, respectively.

We followed the same training scheme as GLCIC [11]. We pretrained the generator and the discriminator network separately for 90k and 40k steps, respectively. This pretraining approach is often used to train GANs [11] to avoid the instability of adversarial training. After completing the pre-training of each network, the generator and the discriminator are trained in an alternating manner for 90k iterations.

4.2. Experimental Results

We conduct quantitative (Table 1) and qualitative analysis (Figure 1) on whether the modifications are effective. We use three metrics, Correctness, Completeness, and Quality, which are widely used in road extraction tasks [6] Further, we also

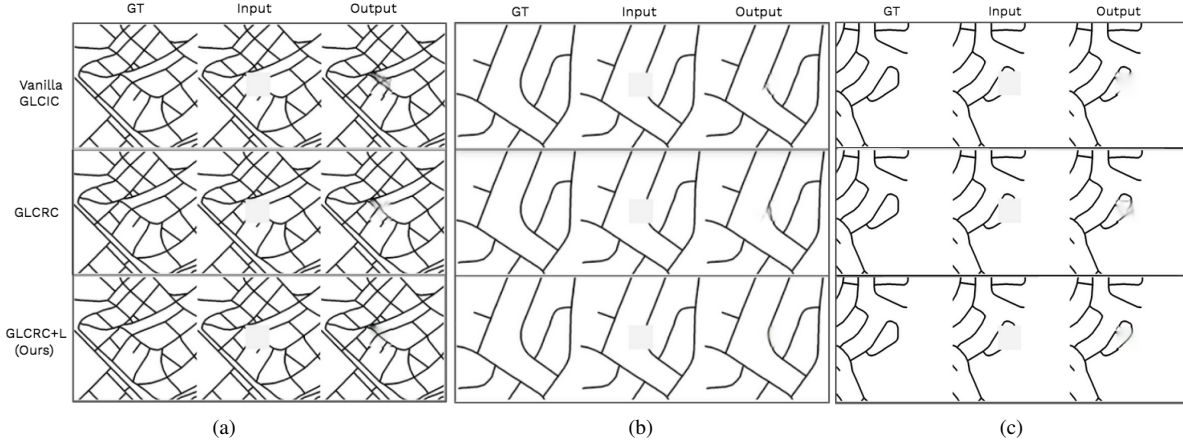


Fig. 3: Road inpainting results of Vanilla GLCIC (Baseline), GLCRC (Enhanced Architecture), and GLCRC+L (Ours, GLCRC with perceptual loss and RaLSGAN loss) on various road types, (a) Intersection, and (b, c) Curvy road.

Road type	Method	Correctness	Completeness	Quality
Straight	Vanilla GLCIC	0.787	0.786	0.649
	GLCRC	0.750	0.806	0.635
	GLCRC+L (Ours)	0.894	0.898	0.811
Curvy	Vanilla GLCIC	0.762	0.757	0.613
	GLCRC	0.723	0.789	0.606
	GLCRC+L (Ours)	0.754	0.766	0.613
T-junction	Vanilla GLCIC	0.775	0.788	0.642
	GLCRC	0.785	0.792	0.651
	GLCRC+L (Ours)	0.842	0.849	0.733
Intersection	Vanilla GLCIC	0.775	0.788	0.642
	GLCRC	0.785	0.792	0.651
	GLCRC+L (Ours)	0.786	0.793	0.652

Table 2: Comparing road map fixing performance on various road geometries. GLCRC denotes architectural modifications to the vanilla GLCIC and GLCRC+L denotes GLCRC with perceptual and RaLSGAN loss.

evaluate on various road types (Table 2) to verify to check the method’s robustness. We choose four random road maps per each road type: Straight, Curvy, T-junction, and Intersection, where the latter three types are known to be challenging for post-processing methods.

Table 1 demonstrates the performance impact on various modifications: GLCRC being the architectural and GLCRC+L being the training loss modifications. We can clearly observe that our approach shows the best image quality in the road geometry inpainting problem. Furthermore, Figure 1 shows the effectiveness of our method on various road types, implying that it understands underlying road geometries to reconstruct the road location.

We also compare and evaluate the modifications on separate road types qualitatively (Figure 3) and quantitatively (Table 2). Figure 3 demonstrates that complex road shapes such as multiple T-junction areas and irregular curvy roads

are successfully handled via our method. Even though architectural changes can improve the overall road shapes, one has to employ perceptual loss and RaLSGAN loss to enhance the smoothness and the sharpness of roads. Further, Table 2 indicates that ours shows superior performance in all the complex road types and evaluation metrics.

5. CONCLUSION

Even though numerous advances have been made to the automated extraction of road maps from satellite imagery fueled by the abundance and availability of data, many still rely on hand-crafted heuristics and algorithms to fix faulty road map predictions. Our work shed new light on the road-mending techniques motivated by the data-driven machine learning algorithms that prevail in vision applications today. We introduce a novel method based on the image inpainting technique by regarding faulty road map predictions as the image to inpaint. We modify the existing image inpainting approaches to handle the geometric context while maintaining accuracy and crispness for road maps. Our method does not require specific tuning on the numerous real-world road types nor additional trajectory data to interpolate; it only needs a sufficient amount of data to enhance the predictions. Experiments demonstrate that our method is robust to various real-world road geometries such as curvy, T-junction, and intersection, which are challenging for existing post-processing methods.

6. REFERENCES

- [1] G. Miller, “The huge, unseen operation behind the accuracy of google maps,” *Wired*, 2014.
- [2] J. Zhang, L. Chen, and C. Wang et al., “Road recognition from remote sensing imagery using incremental

- learning,” *IEEE trans. Intell. Transp. Syst.*, vol. 18, no. 11, pp. 2993–3005, 2017.
- [3] P. Liu, Q. Wang, and G. Yang et al., “Survey of road extraction methods in remote sensing images based on deep learning,” *PFG-J. Photogramm. Rem.*, vol. 90, no. 2, pp. 135–159, 2022.
- [4] A. Garcia-Garcia, S. Orts-Escolano, and S. Oprea et al., “A review on deep learning techniques applied to semantic segmentation,” *arXiv preprint arXiv:1704.06857*, 2017.
- [5] C. Sujatha and D. Selvathi, “Connected component-based technique for automatic extraction of road centerline in high resolution satellite images,” *EURASIP JVIP*, pp. 1–16, 2015.
- [6] J. Wang, Q. Qin, and Z. Gao et al., “A new approach to urban road extraction using high-resolution aerial image,” *ISPRS Int. J. Geo-Inf.*, vol. 5, pp. 114, 2016.
- [7] Bakhtyari et al., “Semi automatic road extraction from digital images,” *The Egyptian Journal of Remote Sensing and Space Science*, vol. 20, 03 2017.
- [8] Z. He, T. Wu, Z. Xiao, and H. He, “Robust road detection from a single image using road shape prior,” in *ICIP*, 2013, pp. 2757–2761.
- [9] S. Alamri, “Independent map enhancement for a spatial road network: Fundamental applications and opportunities,” *ISPRS Int. J. Geo-Inf.*, vol. 10, no. 1, 2021.
- [10] D. Pathak, P. Krahenbuhl, and J. Donahue et al., “Context encoders: Feature learning by inpainting,” in *CVPR*, 2016, pp. 2536–2544.
- [11] S. Iizuka, E. Simo-Serra, and H. Ishikawa, “Globally and locally consistent image completion,” *ACM Trans. Graph.*, vol. 36, no. 4, pp. 107:1–107:14, 2017.
- [12] J. Yu, Z. Lin, and J. Yang et al., “Free-form image inpainting with gated convolution,” in *ICCV*, 2019, pp. 4470–4479.
- [13] OpenStreetMap contributors, “Planet dump retrieved from <https://planet.osm.org>,” <https://www.openstreetmap.org>, 2017.
- [14] R. Bajcsy and M. Tavakoli, “Computer recognition of roads from satellite pictures,” *IEEE Trans. Syst. Man Cybern. Syst.*, vol. 6, pp. 623–637, 1976.
- [15] Mnih et al., “Learning to detect roads in high-resolution aerial images,” in *ECCV*, 2010, pp. 210–223.
- [16] Manandhar et al., “Towards automatic extraction and updating of vgi-based road networks using deep learning,” *Remote Sensing*, vol. 11, no. 9, pp. 1012, 2019.
- [17] A. Abdollahi, B. Pradhan, and N. Shukla et al., “Deep learning approaches applied to remote sensing datasets for road extraction: A state-of-the-art review,” *Remote Sensing*, vol. 12, pp. 1444, 2020.
- [18] J. Long, E. Shelhamer, and T. Darrell, “Fully convolutional networks for semantic segmentation,” in *CVPR*, 2015, pp. 3431–3440.
- [19] Ruyi L., Qiguang M., and Jianfeng S. et al., “Multi-scale road centerlines extraction from high-resolution aerial imagery,” *Neurocomputing*, vol. 329, pp. 384–396, 2019.
- [20] Wu et al., “A novel method of missing road generation in city blocks based on big mobile navigation trajectory data,” *ISPRS Int. J. Geo-Inf.*, vol. 8, no. 3, 2019.
- [21] S. Schroedl, K. Wagstaff, and S. et al. Rogers, “Mining gps traces for map refinement,” *Data Min. Knowl. Discov.*, vol. 9, no. 1, pp. 59–87, 2004.
- [22] A. Fathi and J. Krumm, “Detecting road intersections from gps traces,” in *GIScience*, 2010, pp. 56–69.
- [23] A. Laddha, M. K. Kocamaz, L. E. Navarro-Serment, and M. Hebert, “Map-supervised road detection,” in *IEEE IV*, 2016, pp. 118–123.
- [24] S. Saito, T. Yamashita, and Y. Aoki, “Multiple object extraction from aerial imagery with convolutional neural networks,” *Electronic Imaging*, pp. 1–9, 02 2016.
- [25] W. Liao, X. Chen, and J. et al. Yang, “Lr-cnn: Local-aware region cnn for vehicle detection in aerial imagery,” *arXiv preprint arXiv:2005.14264*, 2020.
- [26] J. Ding, N. Xue, G.-S. Xia, et al., “Object detection in aerial images: A large-scale benchmark and challenges,” *IEEE TPAMI*, vol. 44, no. 11, pp. 7778–7796, 2021.
- [27] F. Islam, M. M. Nabi, and J. E. Ball, “Off-road detection analysis for autonomous ground vehicles: A review,” *Sensors*, vol. 22, no. 21, 2022.
- [28] M. H. Junos, A. S. M. Khairuddin, and M. Dahari, “Automated object detection on aerial images for limited capacity embedded device using a lightweight cnn model,” *Alex. Eng. J.*, vol. 61, no. 8, pp. 6023–6041, 2022.
- [29] J. Johnson, A. Alahi, and L. Fei-Fei, “Perceptual losses for real-time style transfer and super-resolution,” in *ECCV*, 2016.
- [30] O. Kupyn, T. Martyniuk, J. Wu, and Z. Wang, “Deblurgan-v2: Deblurring (orders-of-magnitude) faster and better,” in *ICCV*, 2019, pp. 8878–8887.
- [31] Volodymyr Mnih, *Machine Learning for Aerial Image Labeling*, Ph.D. thesis, U. of Toronto, 2013.