

# TrafficGen: Learning to Generate Diverse and Realistic Traffic Scenarios

Lan Feng<sup>§\*</sup>, Quanyi Li<sup>†\*</sup>, Zhenghao Peng<sup>¶\*</sup>, Shuhan Tan<sup>‡</sup>, Bolei Zhou<sup>¶</sup>

<sup>§</sup> ETH Zurich, <sup>†</sup> The University of Edinburgh,

<sup>¶</sup> University of California, Los Angeles, <sup>‡</sup> The University of Texas at Austin

**Abstract**—Diverse and realistic traffic scenarios are crucial for evaluating the AI safety of autonomous driving systems in simulation. This work introduces a data-driven method called TrafficGen for traffic scenario generation. It learns from the fragmented human driving data collected in the real world and then can generate realistic traffic scenarios. TrafficGen is an autoregressive generative model with an encoder-decoder architecture. In each autoregressive iteration, it first encodes the current traffic context with the attention mechanism and then decodes a vehicle’s initial state followed by generating its long trajectory. We evaluate the trained model in terms of vehicle placement and trajectories and show substantial improvements over baselines. TrafficGen can be also used to augment existing traffic scenarios, by adding new vehicles and extending the fragmented trajectories. We further demonstrate that importing the generated scenarios into a simulator as interactive training environments improves the performance and the safety of driving policy learned from reinforcement learning. More project resource is available at <https://metadriverse.github.io/trafficgen>.

## I. INTRODUCTION

Autonomous driving (AD) is transforming our daily life with promised benefits like safe transportation and efficient mobility. One of the biggest hurdles for deploying AD in the real world is to ensure the vehicles controlled by algorithms operate safely and reliably in all kinds of traffic scenarios. Before the real-world deployment of AD, the simulation environment becomes an ideal testbed to evaluate the reliability and safety of AD systems. However, most of the existing simulators like CARLA [5] and SMARTS [25] have hand-crafted traffic driving rules and maps, while the traffic scenarios available for testing are also far from enough to emulate the complexity of the real world. As a result, it is difficult to evaluate how the AD systems make safe-critical decisions and react to other traffic participants in complex traffic scenarios. Thus, creating diverse and realistic traffic scenarios in simulation becomes crucial for thoroughly evaluating the AI safety of AD systems.

Existing methods tackle the challenge by replaying vehicle trajectories collected from the real world [12, 13, 23]. Though the trajectories replayed from real data preserve the fidelity of the real world, there are two drawbacks. First, it requires a time-consuming data collection process which is expensive to do on a large scale. Second, the trajectories of vehicles in the commonly used driving datasets such as Waymo Open Dataset [16] and Argoverse [2] are fragmented and incomplete. Most of the trajectories only span a short

period of time due to the fact that they are collected by a moving data collection vehicle, which is often occluded by other traffic participants. For example by statistics, only 30% of the trajectories collected in Waymo Open Dataset [16] last more than 10 seconds, and only 12% cover the whole scenario. Thus, the replayed traffic scenarios are incomplete and it is insufficient to use such scenario data to evaluate the AD systems.

Another solution for covering more traffic scenes is to design test cases manually [9] or use heuristic methods like procedural generation (PG) [7, 13] to create a huge number of test cases. However, the generated scenarios cannot well reflect the complexity of the real-world traffic. In addition, it requires a substantial amount of human effort and domain knowledge to design rules for generating reactive traffic flow [11].

In this work, we develop a data-driven traffic scenario generator TrafficGen that can synthesize complete traffic scenarios including both the initial state of traffic vehicles and their long trajectories. TrafficGen learns from the fragmented and noisy trajectories collected in the real-world driving dataset such as Waymo Open Dataset [16]. It can complete existing traffic scenarios with long trajectories or generate new ones. TrafficGen follows an encoder-decoder neural architecture, where the encoder is used to transform the input traffic context and then the decoder achieves vehicle placement and trajectory generation in an autoregressive way. After training, TrafficGen can generate diverse and realistic traffic scenarios. It can be also used to edit and augment the existing ones, by adding/removing vehicles, inpainting a trajectory segment into a longer one, and generating new traffic on the same map. In addition, the generated scenarios can be imported into the simulator to improve the driving policy trained from reinforcement learning (RL). The experimental results show that the safety of driving agents can be substantially improved when trained on the generated scenarios with higher complexity and traffic density. Fig.1 illustrates the application of the TrafficGen. We will make the code and data available.

## II. RELATED WORK

The key component for any driving simulation is the set of traffic scenarios used. Majority of the traffic scenarios in the existing driving simulators are either pre-recorded from real world [1, 12] or synthesized by hand-crafted rules [4, 6, 10, 17], which lacks sufficient diversity and realism.

Lan Feng, Quanyi Li and Zhenghao Peng contribute equally to this work.

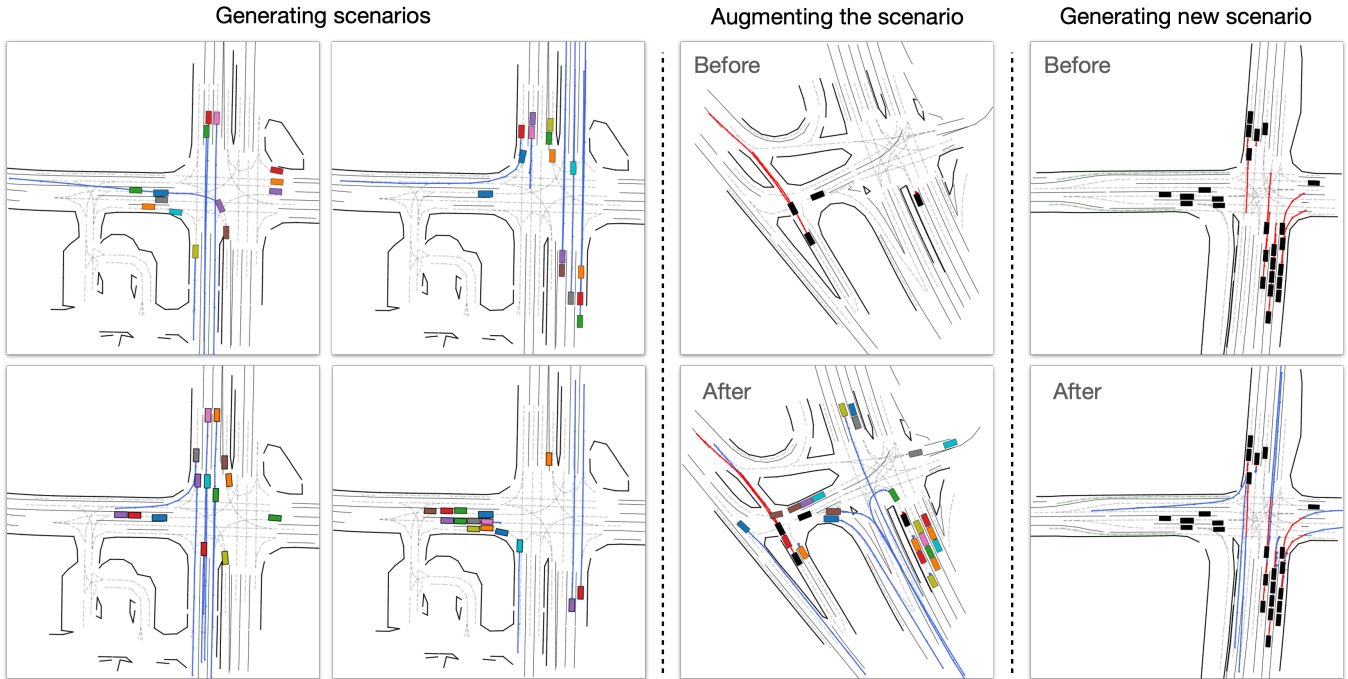


Fig. 1: After learning from the fragmented trajectories collected in self driving dataset, TrafficGen can augment existing scenario and generate new ones. The traffic scenarios can be further turned into interactive simulation for downstream tasks.

To generate more realistic driving scenarios, researchers attempt to apply data-driven methods to learn from a large-scale real-world dataset. Liang *et al.* [15] learn a probabilistic distribution over traffic flows from where new scenes can be sampled. Tan *et al.* [20] propose a neural autoregressive model SceneGen, which inserts actors (vehicles) of various classes into the scene and synthesizes their sizes, orientations, and velocities. These methods are good at modeling high-dimensional features of scenarios, which improves the realism and scalability of traffic flow generation. However, they either require some predefined heuristics and priors, *e.g.*, scene grammars that encapsulate assumptions about the traffic rules [15], or rely heavily on post-processing to guarantee the validity of the generated scene [20]. For example, SceneGen needs to filter out improperly placed vehicles that are beyond road boundaries and can only generate traffic snapshots from an empty map. Compare to SceneGen, our method does not need post-processing and can place vehicles based on arbitrary traffic contexts. Moreover, all these methods can only generate snapshots of scenarios, which are all static and can not be actuated for simulation, while our method allows dynamic flow through trajectory generation or inpainting.

Besides the previous methods of generating static traffic snapshot, another line of work focus on simulating realistic driving behaviors and trajectories, such as TrafficSim [19] and SimNet [1]. TrafficSim can generate realistic agent trajectories with a generative model. However, it takes the existing history trajectory as input and only experiments on the real-world traffic scenarios, which makes it hard to apply TrafficSim to generate complete new traffic scenarios.

Differently, the proposed TrafficGen generates the traffic snapshot and the long trajectories of vehicles all at once. Thus compared to the previous works, our method is an integrated framework for both traffic snapshot and long trajectory generation, making it possible to produce countless new traffic scenarios and augment existing scenarios.

### III. METHOD

**Problem Formulation.** A traffic scenario  $\tau = (\mathbf{m}, \mathbf{s}_{1:T})$  lasting  $T$  time steps contains the High-Definition (HD) road map  $\mathbf{m}$  and the state series of traffic vehicles  $\mathbf{s}_{1:T} = [s_1, \dots, s_T]$ . Each element  $s_t = \{s_t^1, \dots, s_t^N\}$  is a set describing the states of  $N$  traffic vehicles at time step  $t$ . Given a map  $\mathbf{m}$  with partially available state series  $\mathbf{s}'_{1:T} = [s'_1, \dots, s'_T] \subset \mathbf{s}_{1:T}$ , the goal of TrafficGen is to generate complete traffic scenarios  $\tau^{new} = (\mathbf{m}, \mathbf{s}'_{1:T})$  that have similar distribution with  $\tau$ . For convenience, we define a traffic snapshot at time step  $t$  as  $\pi_t = (\mathbf{m}, s_t)$ .

The neural architecture of TrafficGen is illustrated in Fig. 2, where a novel encoder-decoder architecture is designed to generate traffic scenarios. We introduce the details of the encoder and the decoder as follows.

#### A. Encoder for Traffic Context

**Vector-based Traffic Representation.** We develop a new representation to encode the map and the information of vehicles in a given region. In driving datasets like Waymo Open dataset [16] and Argoverse dataset [2, 24], the map is described by a set of splines, consisting of an arbitrary number of points.

Similar to VectorNet [8], we connect two adjacent points to vectorize all the polylines in the HD map  $\mathbf{m}$ . Each vector

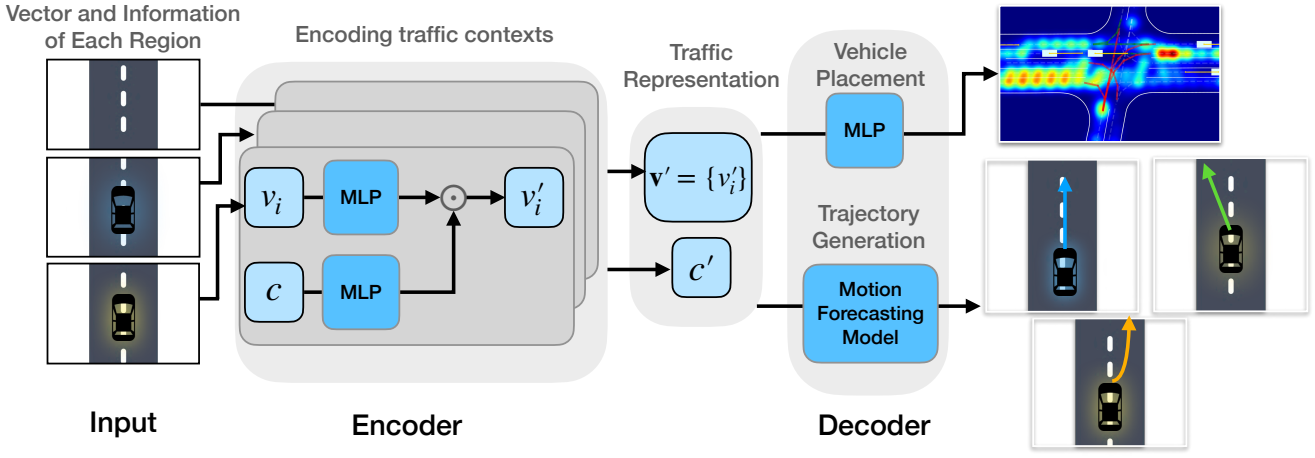


Fig. 2: The neural architecture of TrafficGen. The snapshots of traffic scenario at all regions  $\{v_i\}$  are processed by the encoder for information fusion. The output traffic representation is then decoded to generate a distribution of new vehicle and its trajectory. For simplicity, we only plot one stack of encoder while we use 5 stacked MCG blocks for encoding.

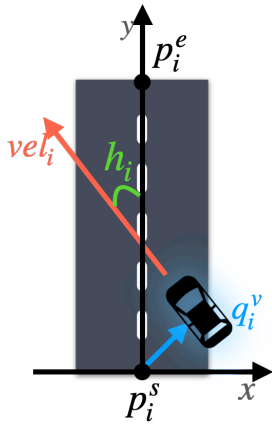


Fig. 3: Vector-based representation

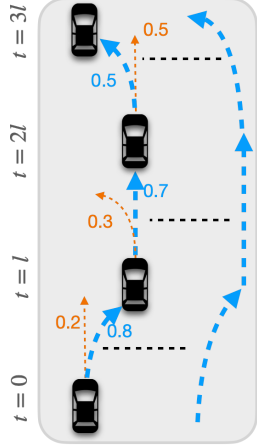


Fig. 4: Long trajectory generation

$v_i$  containing start point  $p_i^s \in \mathbb{R}^2$  and end point  $p_i^e \in \mathbb{R}^2$ . As illustrated in Fig. 3, we establish a vector-based coordinate system whose origin is  $p_i^s$  and  $y$ -axis directs to  $p_i^e - p_i^s$ . Each vector forms a rectangle region with the center as the midpoint of the vector and a side length of 5m, so that the vehicle in this region will be characterized under the local coordinates bounded by this rectangle. Adding with the information of the vehicles in this region, the complete vector representation  $v_i$  at the region bounded by  $p_i^s, p_i^e$  at a time step is computed as:

$$v_i = (p_i^s, p_i^e, t_i, u_i) \oplus (m_i, q_i^v, h_i, vel_i, bbox_i), \quad (1)$$

where  $t_i$  represents the lane's type, and  $u_i$  represents traffic light control state. As for the state of the vehicle in this region,  $m_i$  is a Boolean indicating the presence of cars in this region,  $q_i^v \in \mathbb{R}^2$  represents the vehicle's position in the local coordinate,  $h_i \in [-\frac{\pi}{2}, \frac{\pi}{2}]$  is the difference between vehicle's heading and the longitudinal direction of the local coordinate,  $vel_i \in \mathbb{R}$  is the vehicle's speed and  $bbox_i \in \mathbb{R}^2$

is the vehicle's length and width. Note that if  $m = 0$  all the other states are also set to zero. With the vector-based representation, we can represent a traffic snapshot  $\tau$  at time step  $t$  as  $\tau_t = \mathbf{v} = \{v_i\}_{i=1}^I$ , where  $I$  is the number of vectors.  $\oplus$  represents concatenation.

**Context Representation.** Although each element in  $\mathbf{v}$  contains the properties of one specific region on the map, by applying cross attention mechanism [22] on the unordered set  $\mathbf{v}$ , the information from different regions can be fused. We use *multi-context gating* (MCG) [21] to lower the training complexity because of the large number of vectors. We stack 5 MCG blocks as the encoder for traffic context.

Each MCG block takes  $\mathbf{v} = \{v_i\}^I$  and a context vector  $c$  as input and outputs  $\mathbf{v}'$  and  $c'$  for next MCG block, where  $c'$  is computed by max-pooling on  $\mathbf{v}'$ . For the first MCG block,  $c$  is an all-one vector. The output features  $\mathbf{v}'$ , which has the same cardinality as  $\mathbf{v}$ , and context vector  $c'$  of the last MCG block serves as the global scene representation. The representation network is trained with the two generative modules of TrafficGen, which will be introduced in the following section.

### B. Decoder for Traffic Scenario Generation

With the fused feature set  $\mathbf{v}'$  from the encoder and the global feature  $c$ , the decoder of TrafficGen synthesizes a complete traffic scenario in an autoregressive way. The first step is to place vehicles on the given map and the second step is to generate their trajectories.

**Vehicle Placement.** Firstly, to determine which region we should place a vehicle in, we produce a set of weights for all regions, which is later used to parameterize a categorical distribution for whether we should place a vehicle in that region:

$$w_j = \text{MLP}_{\text{place}}(v'_j) \quad \forall j = 1, \dots, I, \quad (2)$$

$$i \sim \text{Categorical}([w_1, \dots, w_I]^T), \quad (3)$$

where  $i$  is the selected region. Retrieving the regional feature

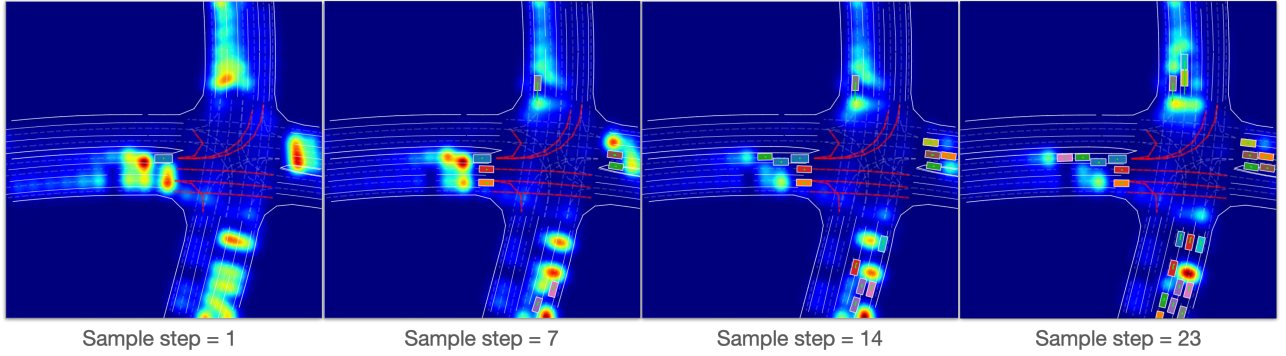


Fig. 5: The autoregressive sampling process for vehicle placement. At each iteration, a vehicle is placed by sampling the spatial probability distribution over all the regions in the scene. We visualize current spatial distribution through the iteration-varying heatmap. At the end of sampling, a set of  $N$  vehicles are placed at the map and forms the traffic snapshot.

$v'_i$  from the fused feature set  $\mathbf{v}'$ , we feed it to a set of networks to model distributions of the properties of a tentative vehicle. The distribution of its local position is modeled by a mixture of  $K$  bivariate log-normal distributions:

$$[\pi_{\text{pos}}, \mu_{\text{pos}}, \Sigma_{\text{pos}}] = \text{MLP}_{\text{pos}}(v'_i), \quad (4)$$

$$k \sim \text{Categorical}(\pi_{\text{pos}}), \quad (5)$$

$$q_i \sim \text{LogNormal}(\mu_{\text{pos}, k}, \sigma_{\text{pos}, k}). \quad (6)$$

Here  $\mu_{\text{pos}}, \Sigma_{\text{pos}}$  represents the mean and covariant matrix for  $K$  log-normal distributions, and  $\pi_{\text{pos}}$  represents the categorical weights of the  $K$  distributions. We abbreviate the resulting mixture distribution as  $\text{GMM}_{\text{pos}, i}$ . The log-likelihood of local position  $q_i$  under this distribution can be computed as  $\text{GMM}_{\text{pos}, i}(q_i)$ . During inference, we can easily sample from this distribution with  $q_i \sim \text{GMM}_{\text{pos}, i}$ . We represent the heading, speed and size of the vehicle in the same way.

As shown in Fig. 5, we use autoregressive sampling to create a traffic snapshot. We sample one vehicle with the spatial probability distribution over all the regions at a time, and then add the sampled vehicle into that region. The attributes of the added vehicle are sampled from the attribute distributions for that region. After that, new traffic context is encoded and the next vehicle is generated in the next iteration. When the vehicle number reaches a predefined value, the sampling stops.

**Training with Random Mask.** Inspired by seq2seq [14] approaches in natural language processing, we design a scenario completion task for training the decoder. Similar to the training of BERT [3], given a ground-truth traffic snapshot from the dataset, we randomly mask a number of regions containing traffic vehicles and let the model reconstruct the masked region. The decoder is trained to minimize the binary cross entropy (BCE) loss between the distribution in Eq. 3 and the ground truth Boolean indicator  $m_i$ . For the prediction of speed, heading, position and size, negative log-likelihood of ground-truth in the predicted mixture models is used as

the loss. Thus, the total loss can be written as:

$$\begin{aligned} \text{loss} = & \text{BCE}(w_i, m_i) - \text{GMM}_{\text{pos}, i}(q_i) - \\ & \text{GMM}_{\text{heading}, i}(h_i) - \text{GMM}_{\text{speed}, i}(\text{vel}_i) - \\ & \text{GMM}_{\text{size}, i}(\text{bbox}_i). \end{aligned} \quad (7)$$

The random mask design helps the model to capture traffic context information, enabling TrafficGen to edit existing traffic scenarios.

**Trajectory Generation.** We use a motion forecasting model similar to [21] as the trajectory generator since it can output multi-mode diverse samples. However, motion forecasting models usually take agent past trajectories as input, and cannot be directly used for long trajectory generation, since they are brittle to distributional shift. To tackle these issues, we replace the past trajectory input with a global feature  $c'$  and design a real-time trajectory sampling method.

As shown on the output of architecture in Fig. 2, at each time step for each vehicle,  $K$  possible  $L$ -step trajectories for the ego vehicle and  $K$  corresponding likelihoods of them are directly generated by the decoder as

$$\text{Decoder}(c') = \{\text{pos}_k^{t:t+L}, \text{prob}_k\}_{k=1}^K. \quad (8)$$

We sample one possible future trajectory based on  $K$  probabilities for each vehicle. To mitigate the long-term cumulative error, only the first  $l$  steps of the trajectory are used, where  $l \leq L$  is a hyper-parameter that controls the update frequency. The long trajectories of a vehicle are generated by several rollouts of the decoder, which can be further imported in the simulator. As an illustrative example, in Fig. 4, we show a long trajectory with  $3l$  timesteps generated by rolling out the decoder for all the vehicles for 3 times. This decoder is trained on our dataset in the same way as the motion forecasting model in [21].

## IV. EXPERIMENTS

### A. Experiment setting.

We train TrafficGen with real-world traffic scenarios imported from Waymo Open Dataset [16]. Specifically, this dataset contains about 70,000 scenarios, each with 20s trajectories. We filter out the scenarios with less than 8

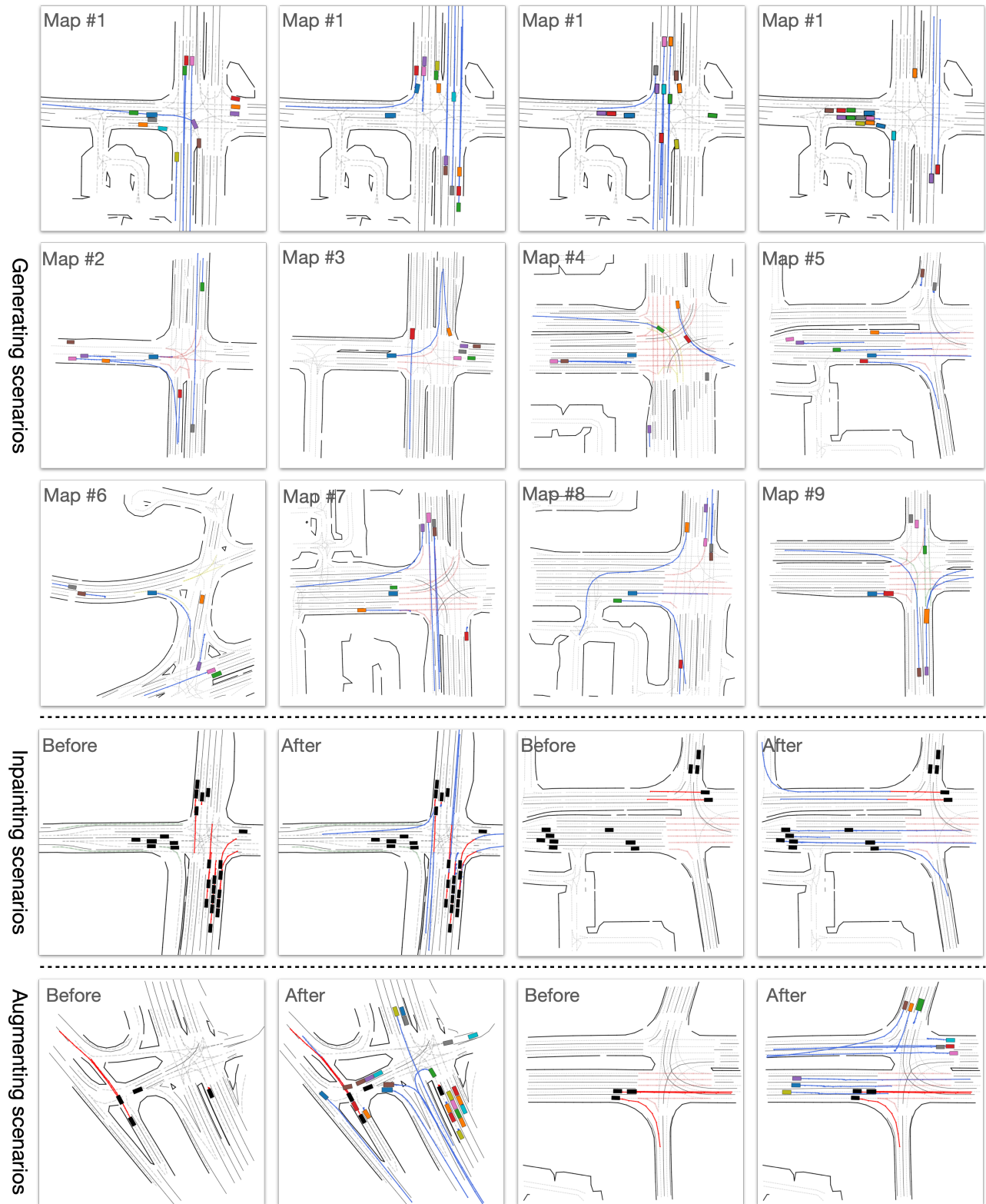


Fig. 6: Applications of TrafficGen for generating scenarios, augmenting scenario, and inpainting scenario.

agents and crop a rectangular area with a side length of 120m centered on the ego vehicle. There are approximately 60,000 cases left which are further split into a training dataset (50,000 cases) and a non-overlapping test dataset (10,000

cases). The trained models are benchmarked on the test set to produce quantitative and qualitative results. To train TrafficGen's vehicle placement decoder, we split each of the 20s scenarios into 10 traffic snapshots with 2s intervals

Method	Pos	Heading	Speed	Size
SceneGen with VectorRep	0.1862	0.1807	<b>0.2072</b>	0.1270
SceneGen	0.2386	0.2187	0.2160	0.1286
TrafficGen	<b>0.1857</b>	<b>0.1598</b>	0.2214	<b>0.1159</b>

TABLE I: Maximum mean discrepancy (MMD) results.

and thus get  $50,000 \times 10$  traffic snapshots as the training data. For TrafficGen’s trajectory generator, the first 9s of ego trajectories from each of the 50,000 scenarios are used as training data. The feature size for the model is set to 1024. The size of the Gaussian mixture  $K$  is set to 10.

### B. Quantitative Results of TrafficGen

**Vehicle placement.** We conduct quantitative experiments to show that TrafficGen does better vehicle placement than a competitive autoregressive method SceneGen [20]. We implement SceneGen by replacing image input with vector-based input. In this way, we can ensure the performance differences are caused by model design instead of the input representation.

For each scenario in the test dataset, we remove all the vehicles on the map and insert new vehicles via vehicle placement methods to compose a new snapshot to measure the difference of the vehicle attribute distributions compared to the real distribution in the dataset. Given two distributions  $p$  and  $q$ , MMD measures the distribution distance between them as

$$\text{MMD}^2(p, q) = \mathbb{E}_{x, x' \sim p}[k(x, x')] + \mathbb{E}_{y, y' \sim q}[k(y, y')] - 2\mathbb{E}_{x \sim p, y \sim q}[k(x, y)] \quad (9)$$

for kernel  $k$ . We use Gaussian kernel with the total variation distance. For a pair of synthesized and original scenarios, we collect scene statistics including Pos, Heading and Speed, and compute the MMD score between them, so the difference of attribute distributions between original and generated scenes can be measured. Specifically, the scene statistics are obtained by collecting attribute values from all vehicles. From these collections individual attribute values  $x$  are sampled and used in Eq. 9. We then average the MMD score for each attribute across all scenarios in the test dataset to obtain the final scores presented in Table I. Compared with SceneGen, vehicle placement results generated by TrafficGen have smaller distance to the real scenes in the dataset, indicating our method is able to generate more realistic vehicle placements.

**TrafficGen trajectory generation.** To measure the fidelity of the trajectories generated by TrafficGen, we use learned model to generate 9s trajectory for ego vehicle in all scenarios and use the following metrics proposed in TrafficSim [19]:

- **Interaction Reasoning (SCR):** We use the scenario collision rate (SCR) to measure the consistency of the generated vehicle’s behaviors. This is computed as the average percentage of vehicles that collides with others in each scenario. Two vehicles are considered as collided if their

Sampling Interval	Mean ADE	Mean FDE	SCR
9s	0.76	1.87	0.75
3s	<b>0.76</b>	<b>1.86</b>	0.64
1s	0.77	1.86	<b>0.49</b>

TABLE II: Quality measurements of trajectories generated by TrafficGen.

Method	Pos	Heading	Speed	Size
A) TG w/ vehicle masked	0.2420	0.2231	0.2329	0.1174
B) TG w/ traffic light masked	0.1918	0.1786	0.2241	0.1161
C) TG w/o VectorRep	0.2480	0.2288	0.2233	0.1216
TrafficGen	<b>0.1857</b>	<b>0.1598</b>	<b>0.2214</b>	<b>0.1159</b>

TABLE III: MMD of different variants of TrafficGen (TG).

bounding boxes have overlapping above a predefined IOU threshold.

- **Scenario Reconstruction (ADE, FDE):** For each scenario sample, we use average distance error (ADE) and final distance error (FDE) at the last timestamp to measure the similarity between the generated scenario and the ground truth.

We use TrafficGen to randomly generate 6 different possible trajectories for each vehicle. Then we report the average metric values across all these scenarios.

We show the quantitative result in Table II. We test the effect of sampling interval on model performance. When the sampling interval is 9s, the model degenerate into a traditional motion forecasting model. Our experiments show that higher sampling frequency significantly reduce the collision rate, which means that the real-time sampling technique can be successfully applied to a motion forecasting model to generate more interaction-aware trajectories.

### C. Ablation study

As shown in Table III, we present the MMD results of different variants of TrafficGen. We first mask out traffic context information to prove that TrafficGen is traffic context-aware. We mask existing vehicles (A) and traffic light (B) separately during the sampling process. The experiment results show that both of these context information contribute to the final performance.

We also test the proposed vector-based traffic representation in Sec. III-A. Aligning with Table I, the vector-based traffic representation improves the performance of scenario generation method SceneGen and TrafficGen. Thus, the vector-based traffic representation provides a good prior since it allows the decoder to produce relative position/heading to the reference region.

### D. Qualitative Results of TrafficGen

Fig. 6 presents three applications of TrafficGen. First, it can generate novel scenarios given any map, allowing diverse scenario generation. Second, an existing scenario can be augmented by adding new cars via TrafficGen. In this example, we augmented a scenario from 4 cars to 30 cars

with TrafficGen, which greatly improves the density of traffic flow and creates a challenging training environment. Third, TrafficGen can inpaint an existing scenario with fragmented trajectories, making it complete and more realistic. Before inpainting, the average length of trajectory is 5s. TrafficGen lengthens the trajectory to 20s, making the scenario more temporally consistent. Similar to the original scenarios, the augmented scenarios have realistic traffic flow that can be imported into the simulation. Please refer to the **demo video** with this submission for more qualitative results of TrafficGen.

### E. Application for Improving RL Safety

In this section, we will demonstrate that a safer driving policy can be acquired by training in the scenarios generated by TrafficGen than training in original Waymo scenarios.

**Datasets.** We summarize the data splits used in the experiment:

- *Original Waymo Training Set:* the initial state and motion trajectories of traffic vehicles are collected in real world.
- *Generated Training set:* more vehicles are included in each scenario by setting a larger vehicle generation number  $N$  in TrafficGen, leading to higher complexity and difficulty.
- *Heuristic Training Set:* scenarios are generated through procedural generation (PG) and domain randomization. Traffic vehicles are spawned and destinations are assigned according to hand-crafted rules. They will be actuated by a IDM policy for speed control with a lane-changing policy for lateral control.
- *Original Waymo Test Set:* the cases collected in real world while the data is not overlapped with the original Waymo training set.

Each training set contains 1,000 different traffic scenarios, while the test set contain 100 real world scenarios where the maps and traffic data are not used in any training environment.

**RL Environment Setting.** The scenarios from Waymo Motion dataset [16] or from TrafficGen contains the information of road structure and vehicles trajectories. They are converted to interactive environments in MetaDrive simulator [13]. We train RL controller of the ego vehicle through PPO [18] on above three training set and evaluate them on the same test set. Experiments are conducted across 5 random seeds. The process of importing scenarios, PPO algorithm hyper-parameters and task configuration including the observation, reward function and termination condition follow [13]. We evaluate each trained agent in the test set, one episode per scenarios. The ratio of the episodes where the agent reaches the destination is the *success rate*. The higher the better. The *safety violation* is the average episodic collisions over 100 test environments. The lower the better.

**Results.** As shown in the Table IV, agents trained in the generated scenarios show lower safety violation and thus are more safe in test environments, since these scenarios has higher difficulty and complexity than original Waymo cases. Agents trained in TrafficGen and native Waymo dataset show better success rate than agents trained in heuristic scenarios.

Training Set	Success Rate $\uparrow$	Safety Violation $\downarrow$
Real Data	0.60 $\pm 0.11$	3.65 $\pm 0.71$
Heuristic Data	0.31 $\pm 0.04$	2.82 $\pm 0.71$
Generated Data	<b>0.61</b> $\pm 0.04$	<b>2.14</b> $\pm 0.32$

TABLE IV: The test performance and the safety violation of agents trained on different datasets.

Therefore, our proposed scenario generation models TrafficGen show promise in bridging the sim-to-real gap for training safe driving policies.

## V. CONCLUSION

We present an end-to-end traffic scenario generation method called *TrafficGen*, which learns to synthesize complete traffic scenarios from the fragmented and noisy trajectories collected from driving dataset. Based on an encoder-decoder architecture, TrafficGen first encodes the current scene with its novel vector-based context representation, and then places vehicle on the map in an autoregressive way and generates its long trajectory. TrafficGen not only generates diverse and novel traffic scenarios but also augments existing traffic scenarios, by adding/removing vehicles or extending fragmented trajectories. Experiments show that TrafficGen outperforms baselines in terms of vehicle placement and long trajectory generation. We further demonstrate that the generated scenarios imported into simulator as training data improve the performance and the safety of driving policy learned from reinforcement learning.

## REFERENCES

- [1] L. Bergamini, Y. Ye, O. Scheel, L. Chen, C. Hu, L. Del Pero, B. Osinski, H. Grimmert, and P. Ondruska, "Simnet: Learning reactive self-driving simulations from real-world observations," *arXiv preprint arXiv:2105.12332*, 2021.
- [2] M.-F. Chang, J. Lambert, P. Sangkloy, J. Singh, S. Bak, A. Hartnett, D. Wang, P. Carr, S. Lucey, D. Ramanan, *et al.*, "Argoverse: 3d tracking and forecasting with rich maps," in *Proceedings of the IEEE/CVF Conference on Computer Vision and Pattern Recognition*, 2019, pp. 8748–8757.
- [3] J. Devlin, M.-W. Chang, K. Lee, and K. Toutanova, "Bert: Pre-training of deep bidirectional transformers for language understanding," *arXiv preprint arXiv:1810.04805*, 2018.
- [4] W. Ding, H. Lin, B. Li, and D. Zhao, "Causalaf: Causal autoregressive flow for goal-directed safety-critical scenes generation," *arXiv preprint arXiv:2110.13939*, 2021.
- [5] A. Dosovitskiy, G. Ros, F. Codevilla, A. Lopez, and V. Koltun, "CARLA: An open urban driving simulator," in *Proceedings of the 1st Annual Conference on Robot Learning*, 2017, pp. 1–16.
- [6] ———, "Carla: An open urban driving simulator," in *Conference on robot learning*, PMLR, 2017, pp. 1–16.
- [7] A. Gambi, M. Mueller, and G. Fraser, "Automatically testing self-driving cars with search-based procedural content generation," in *Proceedings of the 28th ACM SIGSOFT International Symposium on Software Testing and Analysis*, 2019, pp. 318–328.
- [8] J. Gao, C. Sun, H. Zhao, Y. Shen, D. Anguelov, C. Li, and C. Schmid, "Vectornet: Encoding hd maps and agent dynamics from vectorized representation," in *Proceedings of the IEEE/CVF Conference on Computer Vision and Pattern Recognition*, 2020, pp. 11 525–11 533.
- [9] F. Hauer, T. Schmidt, B. Holzmüller, and A. Pretschner, "Did we test all scenarios for automated and autonomous driving systems?" In *2019 IEEE Intelligent Transportation Systems Conference (ITSC)*, IEEE, 2019, pp. 2950–2955.
- [10] A. Kar, A. Prakash, M.-Y. Liu, E. Cameracci, J. Yuan, M. Rusiniak, D. Acuna, A. Torralba, and S. Fidler, "Metasim: Learning to generate synthetic datasets," in *Proceedings of the IEEE International Conference on Computer Vision*, 2019, pp. 4551–4560.
- [11] A. Kesting, M. Treiber, and D. Helbing, "Enhanced intelligent driver model to access the impact of driving strategies on traffic capacity," *Philosophical Transactions of the Royal Society A: Mathematical, Physical and Engineering Sciences*, vol. 368, no. 1928, pp. 4585–4605, 2010.
- [12] P. Kothari, C. Perone, L. Bergamini, A. Alahi, and P. Ondruska, "Drivergym: Democratising reinforcement learning for autonomous driving," *arXiv preprint arXiv:2111.06889*, 2021.
- [13] Q. Li, Z. Peng, Z. Xue, Q. Zhang, and B. Zhou, "Metadrive: Composing diverse driving scenarios for generalizable reinforcement learning," *arXiv preprint arXiv:2109.12674*, 2021.
- [14] Z. Li, J. Cai, S. He, and H. Zhao, "Seq2seq dependency parsing," in *Proceedings of the 27th International Conference on Computational Linguistics*, 2018, pp. 3203–3214.
- [15] M. Liang, B. Yang, R. Hu, Y. Chen, R. Liao, S. Feng, and R. Urtasun, "Learning lane graph representations for motion forecasting," in *European Conference on Computer Vision*, Springer, 2020, pp. 541–556.
- [16] W. LLC, *Waymo open dataset: An autonomous driving dataset*, 2019.
- [17] P. A. Lopez, M. Behrisch, L. Bieker-Walz, J. Erdmann, Y.-P. Flötteröd, R. Hilbrich, L. Lücken, J. Rummel, P. Wagner, and E. Wießner, "Microscopic traffic simulation using sumo," in *The 21st IEEE International Conference on Intelligent Transportation Systems*, IEEE, 2018.
- [18] J. Schulman, F. Wolski, P. Dhariwal, A. Radford, and O. Klimov, "Proximal policy optimization algorithms," *arXiv preprint arXiv:1707.06347*, 2017.
- [19] S. Suo, S. Regalado, S. Casas, and R. Urtasun, "Trafficssim: Learning to simulate realistic multi-agent behaviors," *2021 IEEE/CVF Conference on Computer Vision and Pattern Recognition (CVPR)*, pp. 10 395–10 404, 2021.
- [20] S. Tan, K. Wong, S. Wang, S. Manivasagam, M. Ren, and R. Urtasun, "Scenegen: Learning to generate realistic traffic scenes," in *Proceedings of the IEEE/CVF Conference on Computer Vision and Pattern Recognition*, 2021, pp. 892–901.
- [21] B. Varadarajan, A. Hefny, A. Srivastava, K. S. Refaat, N. Nayakanti, A. Cornman, K. Chen, B. Douillard, C. P. Lam, D. Anguelov, *et al.*, "Multipath++: Efficient information fusion and trajectory aggregation for behavior prediction," *arXiv preprint arXiv:2111.14973*, 2021.
- [22] A. Vaswani, N. Shazeer, N. Parmar, J. Uszkoreit, L. Jones, A. N. Gomez, Ł. Kaiser, and I. Polosukhin, "Attention is all you need," in *Advances in neural information processing systems*, 2017, pp. 5998–6008.
- [23] E. Vinitisky, N. Lichtlé, X. Yang, B. Amos, and J. Foerster, "Nocturne: A scalable driving benchmark for bringing multi-agent learning one step closer to the real world," *arXiv preprint arXiv:2206.09889*, 2022.
- [24] B. Wilson, W. Qi, T. Agarwal, J. Lambert, J. Singh, S. Khandelwal, B. Pan, R. Kumar, A. Hartnett, J. K. Pontes, *et al.*, "Argoverse 2: Next generation datasets for self-driving perception and forecasting," in *Thirty-fifth Conference on Neural Information Processing Systems Datasets and Benchmarks Track (Round 2)*, 2021.
- [25] M. Zhou, J. Luo, J. Villella, Y. Yang, D. Rusu, J. Miao, W. Zhang, M. Alban, I. Fadarar, Z. Chen, A. C. Huang, Y. Wen, K. Hassanzadeh, D. Graves, D. Chen, Z. Zhu, N. Nguyen, M. Elsayed, K. Shao, S. Ahilan, B. Zhang, J. Wu, Z. Fu, K. Rezaee, P. Yadmellat, M. Rohani, N. P. Nieves, Y. Ni, S. Banijamali, A. C. Rivers, Z. Tian, D. Palenicek, H. bou Ammar, H. Zhang, W. Liu, J. Hao, and J. Wang, *Smarts: Scalable multi-agent reinforcement learning training school for autonomous driving*, 2020. arXiv: 2010.09776 [cs.MA].