

LMQFormer: A Laplace-Prior-Guided Mask Query Transformer for Lightweight Snow Removal

Junhong Lin, Nanfeng Jiang, Zhentao Zhang, Weiling Chen, *Member, IEEE* and Tiesong Zhao, *Senior Member, IEEE*

Abstract—Snow removal aims to locate snow areas and recover clean images without repairing traces. Unlike the regularity and semitransparency of rain, snow with various patterns and degradations seriously occludes the background. As a result, the state-of-the-art snow removal methods usually retains a large parameter size. In this paper, we propose a lightweight but high-efficient snow removal network called Laplace Mask Query Transformer (LMQFormer). Firstly, we present a Laplace-VQVAE to generate a coarse mask as prior knowledge of snow. Instead of using the mask in dataset, we aim at reducing both the information entropy of snow and the computational cost of recovery. Secondly, we design a Mask Query Transformer (MQFormer) to remove snow with the coarse mask, where we use two parallel encoders and a hybrid decoder to learn extensive snow features under lightweight requirements. Thirdly, we develop a Duplicated Mask Query Attention (DMQA) that converts the coarse mask into a specific number of queries, which constraint the attention areas of MQFormer with reduced parameters. Experimental results in popular datasets have demonstrated the efficiency of our proposed model, which achieves the state-of-the-art snow removal quality with significantly reduced parameters and the lowest running time.

Index Terms—Lightweight snow removal, Laplace operator, mask query transformer, image denoising, image enhancement.

I. INTRODUCTION

SNOW seriously affects the visibility of scenes and objects. It usually leads to poor visual qualities and severe performance degradations in high-level computer vision tasks such as object detection and semantic understanding. However, it is difficult to capture unified patterns in snowy scenes due to their different patterns and transparency. Unlike other types of image noises [1]–[4], snow seriously obscures the background and thus is difficult to be removed. How to recover clean images from snowy scenes is still a challenging issue.

We divide existing snow removal methods into two types: traditional methods and deep-learning-based methods. Traditional methods are based on artificial prior knowledge to model snowy layers, such as HOG and MoG model [5],

This work was supported in part by the National Natural Science Foundation of China (Grant No. 62171134, 61901119) and in part by Natural Science Foundation of Fujian Province, China (Grant No. 2022J02015, 2022J05117). (Corresponding author: Tiesong Zhao.)

J. Lin, N. Jiang, Z. Zhang and W. Chen are with the Fujian Key Lab for Intelligent Processing and Wireless Transmission of Media Information, College of Physics and Information Engineering, Fuzhou University, Fuzhou 350108, China (E-mails: jhlin_study@163.com, jnfrock@gmail.com, 211120091@fzu.edu.cn, weiling.chen@fzu.edu.cn).

T. Zhao is with the Fujian Key Lab for Intelligent Processing and Wireless Transmission of Media Information, College of Physics and Information Engineering, Fuzhou University, Fuzhou 350108, China and also with the Peng Cheng Laboratory, Shenzhen 518055, China (e-mail: t.zhao@fzu.edu.cn).

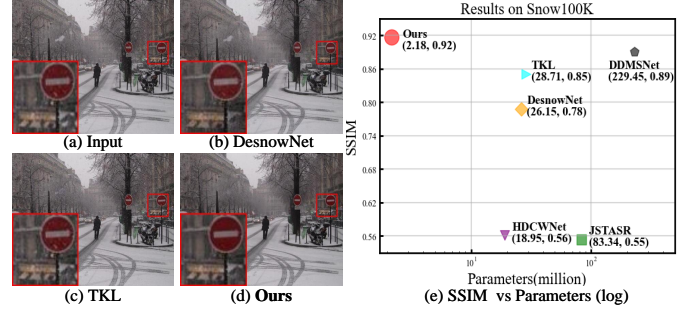


Fig. 1. Our proposed method achieves the state-of-the-art snow removal quality with the lowest computational complexity. (a) A typical real-world snowy image. (b)-(d) the outputs of our method and its peers. (e) the average performances under Snow100K.

dictionary learning [6], color assumptions [7] and Hamiltonian quaternions [8]. Deep-learning-based methods take advantages of deep neural networks to remove undesired snow in images, such as DesnowNet [9], CGANs [10], JSTASR [11], HDCWNet [12] and DDMSNet [13].

Despite these great efforts, there are still critical issues to be further addressed. The existing works usually retain a large number of parameter size for better visual qualities, but inevitably, their computational workloads are also remarkably increased. This fact limits their applications in real-world scenarios. Besides, the repairing traces still remain in their results, as shown in the red traffic signs of Fig. 1(b)(c). Therefore, it is essential to design a lightweight but high-efficient network for this task.

It is noted that existing rain removal methods cannot well address the snow problem due to their apparent visual differences. From Fig. 2(a), the rain drops and streaks are densely distributed while the snowflakes vary in patterns. The image backgrounds are also more sensible for rainy images. The snowy backgrounds are seriously obscured at different degrees even in the same scene. These differences make it difficult to use existing rain removal methods (e.g. [14], [15]) or lightweight methods (e.g. [16], [17]) to process snowy images. How to locate snow areas and recover clean images are still important challenges in snow removal.

To solve the above problems, we explore a prior of coarse mask and propose a lightweight architecture called Laplace-prior-guided Mask Query Transformer (LMQFormer). Our main concept of lightweight is to learn vast snow features at low scales and use coarse mask as prior knowledge to guide the recovery process. On the basis of this, we introduce Laplace




Fig. 2. Examples of snowy and rainy images. (a) typical snowy and rainy scenes [9], [18]. (b) typical snowy and rainy masks [9], [19].

operator to remove redundant information while preserving high-frequency snow edge information. A Laplace-VQVAE (Vector Quantised Variational AutoEncoder) is thus formulated to generate the coarse mask as prior knowledge for snow removal. Furthermore, we design a lightweight sub-network called Mask Query Transformer (MQFormer) to use the coarse mask to recover clean images. We employ an efficient framework consisting of parallel transformer and convolutional encoders as well as a hybrid decoder to learn snow characteristics under lightweight requirements. Duplicated Mask Query Attention (DMQA) is designed to integrate the coarse mask and concentrate the MQFormer to snow areas.

With this lightweight design, our LMQFormer attains the state-of-the-art visual performance with the smallest parameter size, as demonstrated in Fig. 1(d)(e). The main contributions are summarized as follows:

- We propose a Laplace-VQVAE to generate a coarse mask as prior of snow areas. The effectiveness and low entropy with Laplace Prior and inspire us to design a lightweight snow removal network without training on masks.
- We design an MQFormer to recover clean images under diversified snow patterns. The extensive snow features are processed with an efficient framework consisting of parallel transformer and convolutional encoders as well as a hybrid decoder. A DMQA network is also developed to concentrate on snow areas during processing.
- We propose an overall LMQFormer network for lightweight snow removal. Our LMQFormer achieves the state-of-the-art quality in popular snow removal datasets with the fastest processing speed and robust generalization performance.

II. RELATED WORK

A. Traditional Snow Removal Methods

Prior knowledge has been used to guide traditional methods for snow removal. Bossu *et al.* [8] employed MoG to separate the foreground and used HOG features to detect snow from foreground and recover clean images. Wang *et al.* [6] combined image decomposition with dictionary learning to model a three-layer hierarchical snow removal scheme. Zheng *et al.* [20] exploited the difference between snow and background and used the multi-guided filter to remove snow. Pei *et al.* [7] extracted snow features on saturation and visibility in HSV color space for snow area detection and removal. Rajderkar

et al. [21] applied bilateral filter to decompose a snowy image into low frequency and high frequency parts. Then they decomposed the high frequency part into snowy foreground and clean background by using dictionary learning and sparse coding. Voronin *et al.* [5] employed anisotropic gradients of Hamiltonian quaternions to detect snow areas and recover clean images. Although these methods have certain effects, they only modeled specific characteristics of snow, which led to poor generalization ability in real-world scenarios.

B. Deep-learning-based Snow Removal Methods

Recently, deep learning has been successfully applied in single image snow removal task. Liu *et al.* [9] proposed the first deep-learning-based method called DesnowNet. They applied a two-stage network to learn the mapping from snowy images to mask and recover clean images. Li *et al.* [10] used Generative Adversarial Network (GAN) to recover clean images. Chen *et al.* [11] proposed a JSTAR model to generate three different snow masks with differentiable dark channel prior layer and guide image recovery with these masks. Li *et al.* [22] created architectural search and proposed all-in-one network for snow, rain and fog removal. Chen *et al.* [12] proposed HDCWNet, which removed snow with hierarchical dual-tree complex wavelet representation and contradict channel loss. Zhang *et al.* [13] introduced semantic and geometric images as prior knowledge to guide snow removal. Chen *et al.* [23] used a two-stage knowledge distillation learning to recover all bad-weather images, which is called TKL in this paper. In summary, these methods achieve promising performances in snow removal but at costs of a large parameter size. Besides, their recovered images may remain repairing traces, as shown in Fig. 1(b)(c).

Different from these methods, we aim to explore a prior of coarse mask to guide a lightweight but high-efficient network. The proposed model also generates images with high visual qualities which will be validated in experimental results.

C. Other Image Denoising Tasks

There are some other similar denoising tasks, including rain removal (e.g. [24]), haze removal (e.g. [2]), low-light enhancement (e.g. [25]) and underwater image enhancement (e.g. [26]). For example, Zou *et al.* [27] utilized an adaptive pruning scheme to determine hierarchical sparsity for rain removal. Zhang *et al.* [28] proposed an Enhanced Spatio-Temporal Integration Network (ESTINet) to exploit spatio-temporal information for rain streak removal. Wu *et al.* [29] proposed a contrastive regularization for haze removal. Wang *et al.* [30] proposed a normalizing flow model for low-light enhancement. Jiang *et al.* [31] exploited the potential of lightweight network that benefits both effectiveness and efficiency for underwater image enhancement.

III. METHODOLOGY

A. Problem Statement

As discussed in Section II, deep-learning-based snow removal methods take advantage of CNNs to recover clean




Fig. 3. Snow images processed by Laplace operator. (a) a snowy image before and after being processed by Laplace operator; (b) the clean background images of (a); (c) the snow masks of (a); (d) the residuals of (a)-(b).

images. Their deep neural networks learns a mapping from the input snowy image I_{snow} and its output I_{clean} :

$$I_{\text{clean}} = F_m(I_{\text{snow}}; \theta), \quad (1)$$

where $F_m(\cdot)$ represents a deep neural network for mapping, θ represents the parameters of $F_m(\cdot)$. Considering the complicated patterns of snowflakes, existing methods tend to employ complicated networks with a large parameter size. Although they achieve successes in recovering clean images under snow, their parameter volumes limit their use in practice scenarios *e.g.* surveillance, videos, etc. The snow removal task is still calling for an effective model with a low parameter size and a high processing speed.

To address this issue, we revisit the physical model of snowy image as shown in [9]:

$$I_{\text{snow}} = R \odot M + C \odot (1 - M), \quad (2)$$

where R , C and M are the chromatic aberration map, the latent clean image and the mask image of I_{snow} , respectively. This decomposition inspires us to design a mask-based snow removal approach. However, the snow mask is not available in practical use. Instead, we interpret a coarse mask and further utilize it to form a unified prior that benefits both snow location and removal. This task is thus defined as:

$$\begin{aligned} I_{\text{prior}} &= G_n(I_{\text{snow}}; \theta_A), \\ I_{\text{clean}} &= I_{\text{snow}} - F_n(I_{\text{snow}}, I_{\text{prior}}; \theta_B), \end{aligned} \quad (3)$$

where I_{prior} represents this unified prior. $G_n(\cdot)$ and $F_n(\cdot)$ represent the sub-networks to generate I_{prior} and recover clean images with I_{snow} and I_{prior} , respectively.

Based on the above analyses, we attempt to construct a unified prior of snow via an interpreted coarse mask and further utilize it in recovering clean images. As shown in Eq. (3), the functions of our prior are twofold. First, it is utilized to coarsely locate snow areas. Second, it is combined with I_{snow} to estimate the residuals between the input and output of our model. With a guidance of this prior, we can achieve better snow removal results under the lightweight requirement.

B. Laplace Prior

This paper calculates the I_{prior} with the sub-network $G_n(\cdot)$ and Laplace operator. It is commonly known that lower entropy of data makes ease of feature extraction of neural

network, that is, the network is easier to learn latent rules of data. Here we define an optimization of the relative entropy between I_{prior} and I_{snow} :

$$\begin{aligned} \min_{q_\theta} D_{KL}(q_\theta(I_{\text{prior}} | I_{\text{snow}}) || p(I_{\text{prior}})) \\ s.t. \quad I_{\text{prior}} \sim q_\theta(I_{\text{prior}} | I_{\text{snow}}) \iff I_{\text{prior}} = G_n(I_{\text{snow}}; \theta_A), \end{aligned} \quad (4)$$

where $p(I_{\text{prior}})$ and $q_\theta(I_{\text{prior}} | I_{\text{snow}})$ represent the prior and posterior probabilities of I_{prior} , respectively. This minimization process can help to design the network $G_n(\cdot)$ and its learning parameters θ_A .

In the designing of network $G_n(\cdot)$, we amplify the snow features and eliminate the irrelevant information to reduce D_{KL} . This can be achieved with Laplace operator:

$$I_{\text{lapsnow}} = \nabla^2 I_{\text{snow}}. \quad (5)$$

Correspondingly, the clean image I_{clean} outputs I_{lapclean} with Laplace operator. From Fig. 3, it is extremely easy to distinguish $I_{\text{snow}} - I_{\text{clean}}$ (*i.e.* the fourth image in the first row) and the snow mask (*i.e.* the third image in the first row). However, after being processed by Laplace operator, the corresponding images are quite similar, as shown in the second row of Fig. 3(c)(d). Thus, we are allowed to use $I_{\text{lapsnow}} - I_{\text{lapclean}}$ as a coarse mask for snow removal.

With Laplace operator, the subnetwork $G_n(I_{\text{snow}}; \theta_A)$ is replaced by $G_L(I_{\text{snow}}; \theta_A)$. Its training process can be expressed as:

$$\min_{G_L(\cdot)} \|G_L(I_{\text{snow}}; \theta_A) - (I_{\text{lapsnow}} - I_{\text{lapclean}})\|_2, \quad (6)$$

where we attempt to train a Laplace prior to approximate the coarse mask without explicit knowledge of Fig. 3(c).

C. Lightweight Design

With Laplace operator, we can approximate the coarse mask as a prior, as shown in Eqs. (3) and (6) and further utilize it to guide the recovery process, as shown in Eq. (3). This operation allows us to compute more efficiently with low entropy data. The complete model is designed as a lightweight network, which is benefitted from the following methods. First, we introduce spatial attention and Codebook [32] for $G_L(\cdot)$ to effectively extract spatial features for the coarse mask. Second, we introduce Mask Query Transformer Module (MQTM) to make $F_n(\cdot)$ concentrate on snow areas, thus, we call our recovery network as $F_{\text{MQ}}(\cdot)$. Third, we design an efficient framework consisting of parallel transformer and convolutional encoders as well as a hybrid decoder to obtain more representative features of snow at low scales. This framework greatly reduce computational workloads while remaining high-performance. By considering all these issues, our complete model is designed as:

$$I_{\text{clean}} = I_{\text{snow}} - F_{\text{MQ}}(I_{\text{snow}}, G_L(I_{\text{snow}}; \theta_A); \theta_B), \quad (7)$$

where $G_L(\cdot)$ and $F_{\text{MQ}}(\cdot)$ represent the coarse mask generator and the recovery network, respectively.

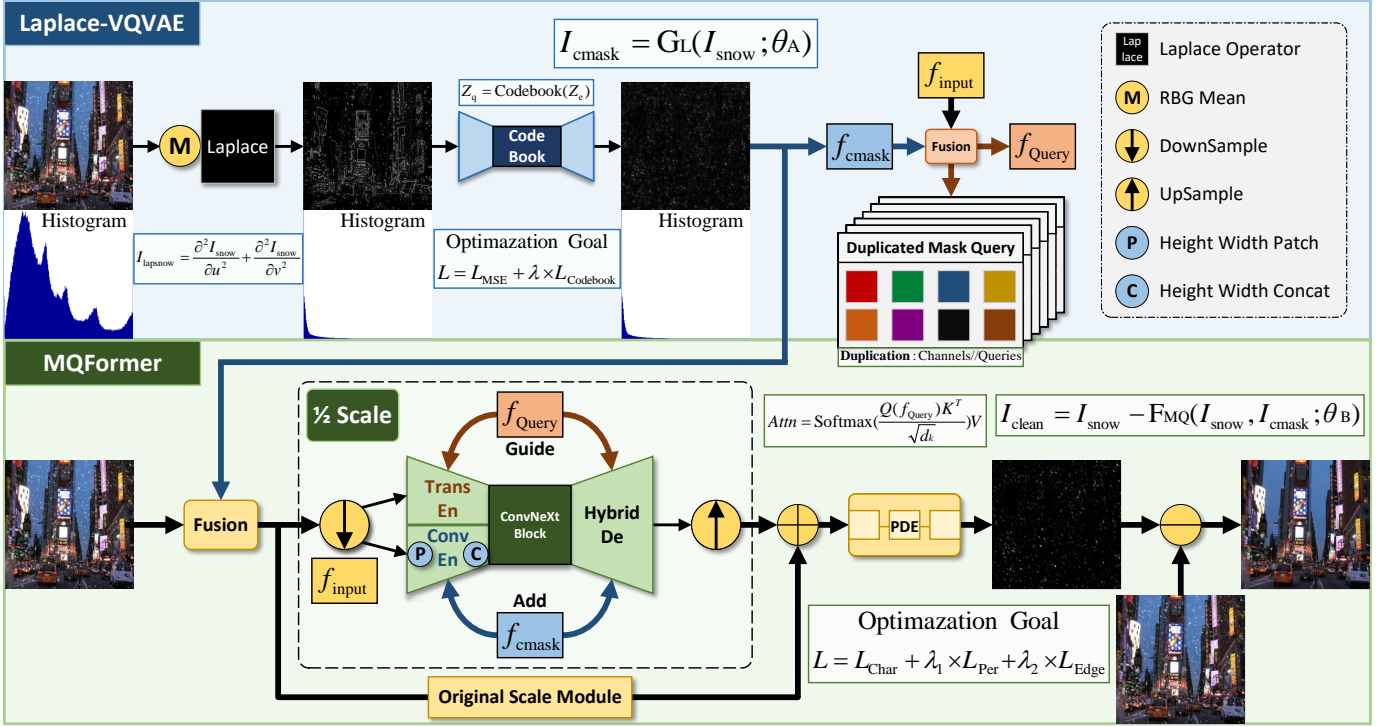


Fig. 4. The proposed LMQFormer with two sub-networks: Laplace-VQVAE and MQFormer. The Laplace-VQVAE extracts a prior of the coarse mask while the MQFormer recover clean images with the Laplace prior. Due to Laplace operation and the attention-based design, our network is lightweight but high-efficient.

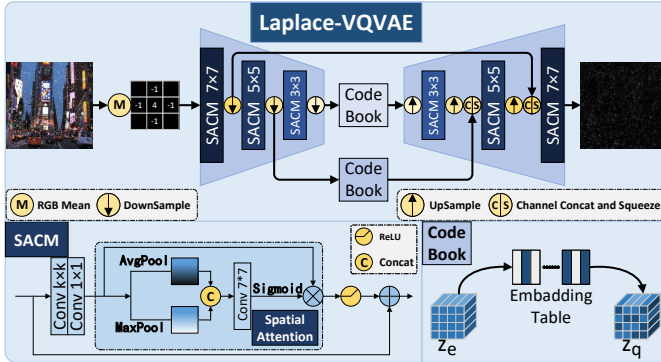


Fig. 5. The proposed Laplace-VQVAE with SACM and Codebook.

IV. NETWORK DESIGN

As shown in Fig. 4, we realize $G_L(\cdot)$ and $F_{MQ}(\cdot)$ by two sub-networks: Laplace-VQVAE and MQFormer. They formulate a complete Laplace-prior-guided Mask Query Transformer (LMQFormer). In Laplace-VQVAE, Laplace operator reduces the entropy of snow images and makes it easy to build a lightweight sub-network to generate the coarse mask. Then a DMQA module is utilized to guide MQFormer to pay more and concentrate attentions to snow areas. In MQFormer, complex module calculations are carried out at low scales. An efficient framework consisting of parallel transformer and convolutional encoders as well as a hybrid decoder are designed to learn diversity representation of features. These designs guarantee the effectiveness of our model with reduced parameters.

A. Laplace-VQVAE

We design a VQVAE-based [32] lightweight sub-network called Laplace-VQVAE to generate the coarse mask. As shown in Fig. 5, we obtain gray images and then filtered by Laplace operator. Then, we design three downsample layers to obtain multi-scale features and introduce Codebook at two low scales to represent the coarse mask for latent code z . We directly hop features at one high scale to compensate for the loss of mask information during downsampling. Spatial Attention Convolution Module (SACM) is designed to preserve important spatial information of snow. Finally, we get the coarse mask I_{prior} as I_{cmask} . Based on this design, our Laplace-VQVAE has only 160K parameters with 24 channels.

VAE [33] learns the latent variable z through Evidence Lower Bound (ELBO):

$$E[\log p(I_{snow} | z)] - D_{KL}(q(z | I_{snow}) || p(z)), \quad (8)$$

where $p(z)$ and $q(z | I_{snow})$ are prior and posterior probabilities of z , respectively. VQVAE introduces the Codebook of embedding table to generate the vector z_q . It replaces the output of encoder z_e with its nearest embedding in the table. Through this operation, the original probability distribution of $q(z | I_{snow})$ becomes into a K_d -dimensional one-hot form, which corresponds to the probability of the embedding table in Codebook. Then D_{KL} term becomes a constant:

$$\begin{aligned} & D_{KL}(q(z | I_{snow}) || p(z)) \\ &= 1 \cdot \log\left(\frac{1}{\frac{1}{K_d}}\right) + (K_d - 1) \cdot 0 \cdot \log\left(\frac{0}{\frac{1}{K_d}}\right) = \log K_d. \end{aligned} \quad (9)$$

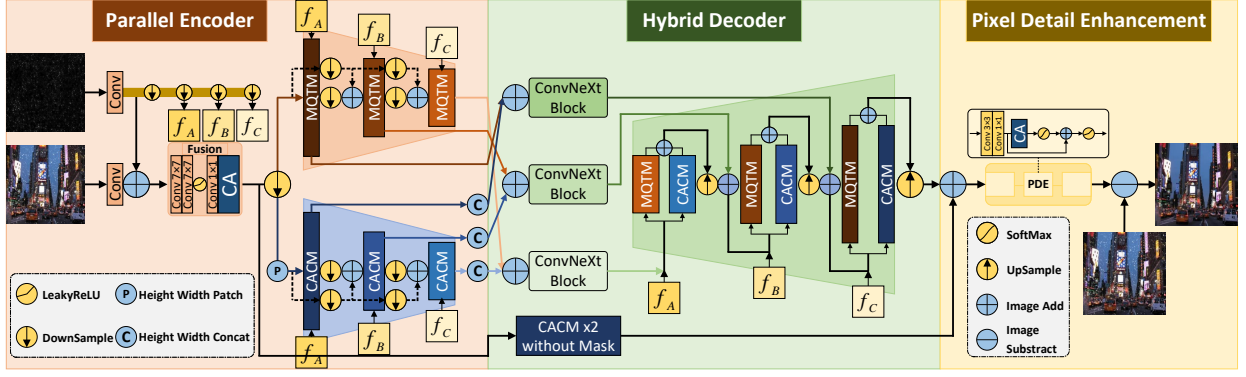


Fig. 6. The proposed MQFormer consisting of a transformer encoder, a convolutional encoder and a hybrid decoder. f_A , f_B and f_C represent stepwise downsampling of the coarse mask features.

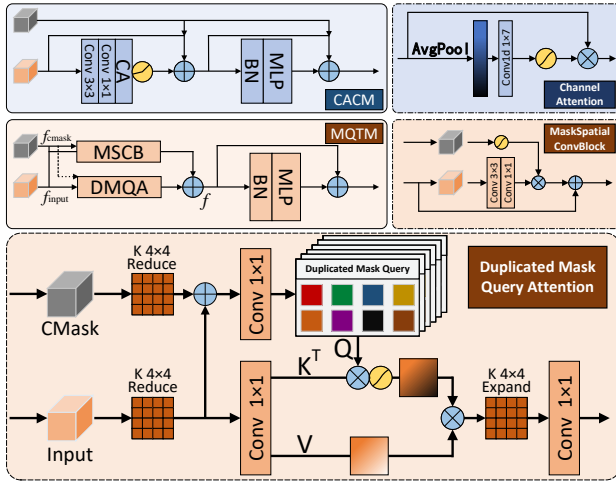


Fig. 7. The details of MQTM and CACM in our parallel encoders and hybrid decoder.

The Codebook optimization goal can be expressed as:

$$\mathcal{L}_{\text{Codebook}}^k = \sum_k \sum_j^{n_i} \|z_{i,j} - e_i\|, \quad (10)$$

where k represents different layers, e_i represents vectors in Codebook, i, j represent the index of latent code z . Inspired by VQVAE, we exploit Codebook at low scales to model important features of mask.

B. MQFormer

Fig. 6 shows the details of our proposed MQFormer. We design an efficient framework consisting of two parallel encoders, a hybrid decoder and modified ConvNeXtBlock [34] to learn multi-scale features at low scales. Moreover, Pixel Detail Enhancement (PDE) learn further details on the original scale. The coarse mask obtains f_A , f_B and f_C through continuous downsampling, then uses them to guide encoders and decoder to learn related snow features.

The two parallel encoders and the hybrid decoder utilize Channel Attention Convolution Modules (CACMs) and Mask Query Transformer Modules (MQTMs) to realize our lightweight design. As shown in Fig. 7, the CACM module

adds the coarse mask to avoid information loss. It utilized a Channel Attention (CA) with 7 parameters only due to 1D convolution. The MQTM module uses two parallel blocks for feature extraction: DMQA and Mask Spatial Convolution Block (MSCB). In DMQA, the coarse mask f_{cmask} is added to Query and reduced to a specific query number. Then, the attention is calculated at $\frac{1}{4}$ scales of f_{input} through 4×4 kernels. After that, duplicated masked query is performed at low scale and further expanded to the original scale with 4×4 convolutions. In MSCB, the coarse mask is multiplied in after a Softmax operation to compensate for detail loss in the downsampling process of DMQA. Besides, MQTM has the same architecture of BatchNorm and MLP as CACM. Finally, we obtain a fused feature f with a combination of DMQA and MSCB. This process can be formulated as follows:

$$\begin{aligned} K, V &\leftarrow \text{CS}[\text{Conv}_{1 \times 1}(\text{RD}(f_{\text{input}}))], \\ Q &\leftarrow \text{CD}[\text{Conv}_{1 \times 1}(\text{RD}(f_{\text{input}}) + \text{RD}(f_{\text{cmask}}))], \\ f_{\text{DMQA}} &= \text{EP}(\text{Softmax}\left(\frac{QK^T}{\sqrt{d_k}}\right)V), \\ f_{\text{MSCB}} &= f_{\text{input}} + \text{Conv}(f_{\text{input}}) \odot \text{Softmax}(f_{\text{cmask}}), \\ f &= f_{\text{MSCB}} + f_{\text{DMQA}}, \end{aligned} \quad (11)$$

where $\text{CS}[\cdot]$ and $\text{CD}[\cdot]$ represent channel-wise split and duplication, respectively, $\text{RD}(\cdot)$ and $\text{EP}(\cdot)$ represent reduction and expansion by 4×4 kernel, respectively. Since LayerNorm barely contributes to visual quality with a low processing speed, we replace it with BatchNorm. We set the ratio of MLP to 4 in MQFormer. Finally, we subtract the learned residual snow map from I_{snow} to get I_{clean} .

C. Training and Loss Functions

Our proposed LMQFormer is trained with two steps. Firstly, Laplace-VQVAE is optimized by Adam and trained for 100 epochs. Secondly, the weight of Laplace-VQVAE is fixed to train LMQFormer. LMQFormer is optimized by AdamW and trained for 400 epochs. In addition, all sub-networks are trained on randomly cropped 256×256 patches with data augmentation of randomly horizontal and vertical flips. The validation dataset is cropped to 256×256 in the center. Two learning rates are steadily decreased from the initial learning




Fig. 8. Visual comparisons on Snow100K, CSD and SnowCityScapes.

rate of 2×10^{-4} to 1×10^{-6} using the cosine annealing algorithm.

Laplace-VQVAE is trained with the squared penalty of Mean Square Error (MSE) \mathcal{L}_{MSE} and Codebook Loss $\mathcal{L}_{\text{Codebook}}$. The total optimization can be expressed as:

$$\mathcal{L}_{\text{LaplaceVQVAE}} = \mathcal{L}_{\text{MSE}} + \lambda \times \mathcal{L}_{\text{Codebook}}, \quad (12)$$

where $\lambda=0.25$ is a hyper-parameter of Codebook.

MQFormer is trained with three losses: Charbonnier Loss $\mathcal{L}_{\text{char}}$ [35], Perceptual Loss L_{per} of VGG19 [36] and Edge Loss L_{edge} . Edge Loss can be expressed as:

$$\mathcal{L}_{\text{edge}} = \frac{1}{N} \sum_{i=1}^N \sqrt{\|\Delta(I_{\text{pred}}) - \Delta(I_{\text{clean}})\|^2 + \varepsilon^2}, \quad (13)$$

where $\varepsilon=10^{-5}$ represents hyper-parameter constant. The total optimization can be expressed as:

$$\mathcal{L}_{\text{MQFormer}} = \mathcal{L}_{\text{char}} + \lambda_1 \times \mathcal{L}_{\text{per}} + \lambda_2 \times \mathcal{L}_{\text{edge}}, \quad (14)$$

where typically, $\lambda_1=0.1$ and $\lambda_2=0.05$.

V. EXPERIMENTS AND ANALYSIS

A. Datasets and Evaluation

1) *Synthetic Datasets*: To better evaluate our network, we run it on all available synthetic snow removal datasets. They contain Snow100K [9], SRRS [11], CSD [12], SnowKITTI2012 [13] and SnowCityScapes [13]. Snow100K is the first snow removal dataset, which contains 50000 images in both training and testing sets. SRRS exploits the veiling effect in dataset and contains 12000 images. CSD introduces snow streaks after SRRS with 8000 images in training set and 2000 images in testing set. Besides, SnowKITTI2012 and SnowCityScapes are street view snow removal datasets. SnowKITTI2012 contains 4500 images in training set and 3000 images in testing set. SnowCityScapes contains 6000 images in training set and testing set. Since snow scenarios are very different for each dataset, multiple datasets allow for a more comprehensive assessment of snow removal methods.

2) *Real-world Dataset*: We employ the Snow100K real-world dataset [9] to verify the generalization ability of al-



Fig. 9. Visual comparisons on real-world images.

TABLE I
QUANTITATIVE EVALUATIONS ON SYNTHETIC DATASETS.

Dataset (testset: 1200)	IQA	DesnowNet (TIP'18)	JSTASR (ECCV'20)	HDCWNet (ICCV'21)	DDMSNet (TIP'21)	TKL (CVPR'22)	Ours
Snow100K (trainset: 10000)	PSNR(↑) / SSIM(↑)	23.125/0.788	18.648/0.554	18.188/0.561	29.058/0.891	28.098/0.851	31.883/0.917
	MAE(↓) / LPIPS(↓)	100.387/0.257	129.854/0.437	164.356/0.406	168.364/0.103	98.232/0.140	93.999/0.085
SRRS (trainset: 8000)	PSNR(↑) / SSIM(↑)	21.307/0.835	21.593/0.770	25.148/0.893	25.967/0.932	25.718/0.909	31.040/0.964
	MAE(↓) / LPIPS(↓)	119.795/0.290	178.618/0.245	140.252/0.103	136.799/0.058	97.407/0.082	119.230/0.025
CSD (trainset: 8000)	PSNR(↑) / SSIM(↑)	20.632/0.777	20.628/0.705	28.669/0.892	24.976/0.905	30.122/0.933	32.643/0.963
	MAE(↓) / LPIPS(↓)	152.851/0.309	193.095/0.410	131.587/0.118	130.517/0.084	123.973/0.058	121.900/0.029
SnowKITTI2012 (trainset: 4500)	PSNR(↑) / SSIM(↑)	16.487/0.682	18.470/0.532	20.085/0.575	30.520/0.934	22.863/0.756	33.145/0.959
	MAE(↓) / LPIPS(↓)	96.785/0.353	143.152/0.407	166.774/0.329	112.250/0.053	110.321/0.221	81.847/0.051
SnowCityScapes (trainset: 6000)	PSNR(↑) / SSIM(↑)	21.020/0.705	19.047/0.550	20.385/0.651	33.371/0.956	24.412/0.804	39.172/0.984
	MAE(↓) / LPIPS(↓)	79.821/0.343	129.134/0.419	190.366/0.310	105.535/0.031	162.100/0.208	67.639/0.010
Parameters(million)		26.151	83.347	18.958	229.454	28.712	2.181
Runtime(s)		2.992	0.356	0.141	0.554	0.051	0.042

gorithms in the real-world scenarios. This dataset consists of 1329 images with rich real-world scenarios.

3) *Evaluation*: Each dataset consists of a different number of images. We randomly select a specific number of images from each synthetic dataset for training. As for evaluations, we randomly select 1200 images from each synthetic dataset. We use four popular quality metric for evaluation, including the Peak Signal to Noise Ratio (PSNR) [37], Structural Similarity Index (SSIM) [38], Mean Absolute Error (MAE) and Learned Perceptual Image Patch Similarity (LPIPS) [39]. All experi-

ments are performed on a server equipped with four NVIDIA RTX TITAN X GPU with 12GB GPU memory, Linux and PyTorch.

4) *Compared Methods*: We compare our method with state-of-the-art deep-learning-based snow removal methods using publicly available codes released by the authors, including DesnowNet [9] (TIP'18), JSTASR [11] (ECCV'20), HDWCNet [12] (ICCV'21), DDMSNet [13] (TIP'21) and TKL [23] (CVPR'22). Among them, DDMSNet was the most advanced algorithms with a parameter size of 229.454M.




Fig. 10. Quality results of different modules. (b) H-En w/o Mask; (c) P-En w/o Mask; (e) P-En + MQTM w/o Mask; (f) Ours.

TABLE II
QUANTITATIVE RESULTS OF DIFFERENT MODULES.

Configurations	H-En w/o Mask	P-En w/o Mask	P-En + M C w/o Mask	P-En + M C w/ Mask (Ours)
PSNR(\uparrow)	27.771	28.745	28.371	29.014
SSIM(\uparrow)	0.895	0.923	0.919	0.931

B. Comparison Results

1) *Quantitative Results on Synthetic Dataset:* From the results of Table I, our method achieves the state-of-the-art in all synthetic datasets. For instance, the PSNR of our method is 10.0% higher than the 2nd-best method on Snow100K dataset. On other synthetic datasets, our method also shows superior performances. The proposed method also has a lightweight design with only 2.181M parameters, which is 11.5% of the 2nd best method and 0.95% of DDMSNet. Meanwhile, the runtime of our method is only 0.042s, which is 1.21 times faster than the 2nd best method and 71.24 times faster than the lowest method. To conclude, these extensive experimental results show the superiority of our proposed method on synthetic datasets.

2) *Qualitative Results on Synthetic Dataset:* Fig. 8 shows the visualized results of three synthetic snow removal datasets, including Snow100K, CSD and SnowCityScapes. DesnowNet and JSTASR fail to recover clean images and seriously damage the original snowy image. DDMSNet loses some color and clarity in details. HDCWNet and TKL preserve repairing traces in details of clean images. Compared with those methods, the images recovered by our proposed method are clean and intact with better detail preservation. The quality results indicate that our method could generate images with better visual qualities.

3) *Comparison on Real-World Dataset:* Fig. 9 shows the effects of snow removal in real-world. The quality results of local details show that other snow removal methods lose details and have poor repair effects, which do not work well in the real-world scenarios. In contrast, our algorithm has the best snow removal effect in all cases, with almost no repairing traces in the details. It confirms the excellent generalization performance of our proposed algorithm in real-world.

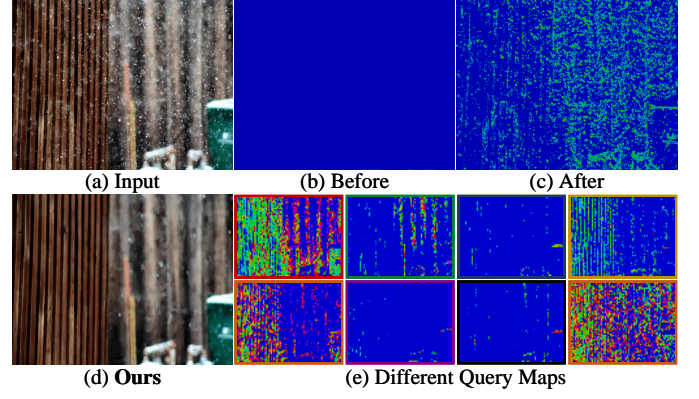


Fig. 11. Visualization of the feature maps.

TABLE III
QUANTITATIVE RESULTS OF DIFFERENT QUERY NUMBER Q .

Configurations	4 Q	16 Q	Original Q	8 Q (Ours)
PSNR(\uparrow)	28.767	28.708	28.823	29.014
SSIM(\uparrow)	0.924	0.918	0.924	0.931

C. Ablation Studies

We explore the contributions of different modules and query number in our proposed method. Evaluation is performed on Snow100K dataset and our method is trained with 2×10^5 iterations.

1) *Contributions of Different Modules:* Our proposed network consists of three parts: parallel encoders, lightweight modules and mask prior. Specifically, we design parallel encoders to learn features of different dimensions. MQTM and CACM are the main lightweight modules. Meanwhile, mask prior is also an important input feature of our model. We list the following configurations:

H-En w/o Mask: Hybrid encoder without the coarse mask as prior knowledge. The encoder has the same architecture as hybrid decoder.

P-En w/o Mask: Parallel encoders without the coarse mask as prior knowledge. They are transformer encoder and convolutional encoder.

P-En + M C w/o Mask: Parallel encoders without the coarse mask as prior knowledge. MQTM replaces the original vision transformer modules [40]. We add MLP and Batchnorm to convolutional modules as CACM.

P-En + M C w/ Mask (Ours): Complete network architecture with the coarse mask as prior knowledge.

From the results of Table II, we can observe that each design has made a contribution to performance. Quality results are shown in Fig. 10. The feature maps before and after MQTM are shown in Fig. 11(b)(c).

2) *Contributions of Different Query Numbers:* We set query number to 4, 16, original number and 8 (Ours) and compare the model performances under these settings. From Table III, we observe a slight performance improvement with a smaller query number. We set it to 8 in our network. As shown in Fig. 11(e), each query has learned concentrate feature maps, which

confirms our main concept of treating Query as a specific number of mask filters to concentrate attention on snow areas.

VI. CONCLUSION

Snow removal task is critical in computer vision under snowy weather due to the distinct visual appearance and feature distribution of snow. In this paper, we propose a lightweight but high-efficient snow removal network called LMQFormer. It consists of a Laplace-VQVAE sub-network to reduce redundant information entropy with the coarse mask and an MQFormer sub-network to recover clean images without repairing traces. We propose a mask query transformer module to concentrate attention to snow areas. Experimental results show that our proposed LMQFormer achieves superior performances on existing snow removal datasets, whilst its parameter size is significantly reduced compared with its peers.

REFERENCES

- [1] C. Chen and H. Li, "Robust representation learning with feedback for single image deraining," in *Proc. IEEE Conf. Comput. Vis. Pattern Recognit.*, 2021, pp. 7742–7751.
- [2] Y. Yang, C. Wang, R. Liu, L. Zhang, X. Guo, and D. Tao, "Self-augmented unpaired image dehazing via density and depth decomposition," in *Proc. IEEE Conf. Comput. Vis. Pattern Recognit.*, 2022, pp. 2037–2046.
- [3] L. Ma, T. Ma, R. Liu, X. Fan, and Z. Luo, "Toward fast, flexible, and robust low-light image enhancement," in *Proc. IEEE Conf. Comput. Vis. Pattern Recognit.*, 2022, pp. 5637–5646.
- [4] W. Zhang, P. Zhuang, H.-H. Sun, G. Li, S. Kwong, and C. Li, "Underwater image enhancement via minimal color loss and locally adaptive contrast enhancement," *IEEE Trans. Image Process.*, vol. 31, pp. 3997–4010, 2022.
- [5] V. V. Voronin, E. Semenishchev, M. Zhdanova, R. Sizyakin, and A. Zelenkii, "Rain and snow removal using multi-guided filter and anisotropic gradient in the quaternion framework," in *Proc. SPIE Int. Soc. Opt. Eng.*, 2019.
- [6] Y. Wang, S. Liu, C. Chen, and B. Zeng, "A hierarchical approach for rain or snow removing in a single color image," *IEEE Trans. Image Process.*, vol. 26, no. 8, pp. 3936–3950, 2017.
- [7] S.-C. Pei, Y.-T. Tsai, and C.-Y. Lee, "Removing rain and snow in a single image using saturation and visibility features," in *Proc. IEEE Int. Conf. Multimed. Expo Workshops*, 2014, pp. 1–6.
- [8] J. Bossu, N. Hautière, and J. P. Tarel, "Rain or snow detection in image sequences through use of a histogram of orientation of streaks," *Int. J. Comput. Vis.*, vol. 93, no. 3, pp. 348–367, 2011.
- [9] Y.-F. Liu, D.-W. Jaw, S.-C. Huang, and J.-N. Hwang, "Desnownet: Context-aware deep network for snow removal," *IEEE Trans. Image Process.*, vol. 27, no. 6, pp. 3064–3073, 2018.
- [10] Z. Li, J. Zhang, Z. Fang, B. Huang, X. Jiang, Y. Gao, and J.-N. Hwang, "Single image snow removal via composition generative adversarial networks," *IEEE Access*, vol. 7, pp. 25 016–25 025, 2019.
- [11] W.-T. Chen, H.-Y. Fang, J.-J. Ding, C.-C. Tsai, and S.-Y. Kuo, "Jstasr: Joint size and transparency-aware snow removal algorithm based on modified partial convolution and veiling effect removal," in *Proc. Eur. Conf. Comput. Vis.*, 2020, pp. 754–770.
- [12] W.-T. Chen, H.-Y. Fang, C.-L. Hsieh, C.-C. Tsai, I. Chen, J.-J. Ding, S.-Y. Kuo *et al.*, "All snow removed: Single image desnowing algorithm using hierarchical dual-tree complex wavelet representation and contradict channel loss," in *Proc. IEEE Int. Conf. Comput. Vis.*, 2021, pp. 4196–4205.
- [13] K. Zhang, R. Li, Y. Yu, W. Luo, and C. Li, "Deep dense multi-scale network for snow removal using semantic and depth priors," *IEEE Trans. Image Process.*, vol. 30, pp. 7419–7431, 2021.
- [14] Z. Yue, J. Xie, Q. Zhao, and D. Meng, "Semi-supervised video deraining with dynamical rain generator," in *Proc. IEEE Conf. Comput. Vis. Pattern Recognit.*, 2021, pp. 642–652.
- [15] K. Jiang, Z. Wang, P. Yi, C. Chen, Z. Wang, X. Wang, J. Jiang, and C.-W. Lin, "Rain-free and residue hand-in-hand: A progressive coupled network for real-time image deraining," *IEEE Trans. Image Process.*, vol. 30, pp. 7404–7418, 2021.
- [16] L. Cai, S.-Y. Li, D. Ren, and P. Wang, "Dual recursive network for fast image deraining," in *Proc. IEEE Int. Conf. Image Process.*, 2019, pp. 2756–2760.
- [17] H. Wang, Q. Xie, Q. Zhao, and D. Meng, "A model-driven deep neural network for single image rain removal," in *Proc. IEEE Conf. Comput. Vis. Pattern Recognit.*, 2020, pp. 3103–3112.
- [18] X. Fu, J. Huang, D. Zeng, Y. Huang, X. Ding, and J. Paisley, "Removing rain from single images via a deep detail network," in *Proc. IEEE Conf. Comput. Vis. Pattern Recognit.*, 2017, pp. 3855–3863.
- [19] W. Yang, R. T. Tan, J. Feng, J. Liu, Z. Guo, and S. Yan, "Deep joint rain detection and removal from a single image," in *Proc. IEEE Conf. Comput. Vis. Pattern Recognit.*, 2017, pp. 1357–1366.
- [20] X. Zheng, Y. Liao, W. Guo, X. Fu, and X. Ding, "Single-image-based rain and snow removal using multi-guided filter," in *Lect. Notes Comput. Sci.*, 2013, pp. 258–265.
- [21] D. Rajderkar and P. Mohod, "Removing snow from an image via image decomposition," in *Proc. IEEE Int. Conf. Emerg. Trends Comput., Commun. Nanotechnology*, 2013, pp. 576–579.
- [22] R. Li, R. T. Tan, and L.-F. Cheong, "All in one bad weather removal using architectural search," in *Proc. IEEE Conf. Comput. Vis. Pattern Recognit.*, 2020, pp. 3175–3185.
- [23] W.-T. Chen, Z.-K. Huang, C.-C. Tsai, H.-H. Yang, J.-J. Ding, and S.-Y. Kuo, "Learning multiple adverse weather removal via two-stage knowledge learning and multi-contrastive regularization: Toward a unified model," in *Proc. IEEE Conf. Comput. Vis. Pattern Recognit.*, 2022, pp. 17 653–17 662.
- [24] X. Fu, Q. Qi, Z.-J. Zha, X. Ding, F. Wu, and J. Paisley, "Successive graph convolutional network for image de-raining," *Int. J. Comput. Vis.*, vol. 129, no. 5, pp. 1691–1711, 2021.
- [25] J. Li, X. Feng, and Z. Hua, "Low-light image enhancement via progressive-recursive network," *IEEE Trans. Circuits Syst. Video Techn.*, vol. 31, no. 11, pp. 4227–4240, 2021.
- [26] J. Zhou, D. Zhang, and W. Zhang, "Underwater image enhancement method via multi-feature prior fusion," *Appl. Intell. (early access)*, pp. 1–23, 2022.
- [27] W. Zou, Y. Wang, X. Fu, and Y. Cao, "Dreaming to prune image deraining networks," in *Proc. IEEE Conf. Comput. Vis. Pattern Recognit.*, June 2022, pp. 6023–6032.
- [28] K. Zhang, D. Li, W. Luo, W. Ren, and W. Liu, "Enhanced spatio-temporal interaction learning for video deraining: A faster and better framework," *IEEE Trans. Pattern Anal. Mach. Intell. (early access)*, 2022.
- [29] H. Wu, Y. Qu, S. Lin, J. Zhou, R. Qiao, Z. Zhang, Y. Xie, and L. Ma, "Contrastive learning for compact single image dehazing," in *Proc. IEEE Conf. Comput. Vis. Pattern Recognit.*, 2021, pp. 10 551–10 560.
- [30] Y. Wang, R. Wan, W. Yang, H. Li, L.-P. Chau, and A. Kot, "Low-light image enhancement with normalizing flow," in *Proc. AAAI Conf. Artif. Intell.*, vol. 36, no. 3, 2022, pp. 2604–2612.
- [31] N. Jiang, W. Chen, Y. Lin, T. Zhao, and C.-W. Lin, "Underwater image enhancement with lightweight cascaded network," *IEEE Trans. Multimedia (early access)*, 2021.
- [32] A. Van Den Oord, O. Vinyals *et al.*, "Neural discrete representation learning," *Proc. Annu. Conf. Neural Inf. Process. Syst.*, vol. 30, 2017.
- [33] D. P. Kingma and M. Welling, "Auto-encoding variational bayes," *Int. Conf. Learn. Represent., ICLR - Conf. Track Proc.*, 2014.
- [34] Z. Liu, H. Mao, C.-Y. Wu, C. Feichtenhofer, T. Darrell, and S. Xie, "A convnet for the 2020s," in *Proc. IEEE Conf. Comput. Vis. Pattern Recognit.*, 2022, pp. 11 976–11 986.
- [35] W.-S. Lai, J.-B. Huang, N. Ahuja, and M.-H. Yang, "Fast and accurate image super-resolution with deep laplacian pyramid networks," *IEEE Trans. Pattern Anal. Mach. Intell.*, vol. 41, no. 11, pp. 2599–2613, 2018.
- [36] J. Justin, A. Alexandre, and F.-F. Li, "Perceptual losses for real-time style transfer and super-resolution," in *Proc. Eur. Conf. Comput. Vis.*, 2016, pp. 694–711.
- [37] H. R. Sheikh, M. F. Sabir, and A. C. Bovik, "A statistical evaluation of recent full reference image quality assessment algorithms," *IEEE Trans. Image Process.*, vol. 15, no. 11, pp. 3440–3451, 2006.
- [38] W. Zhou, A. C. Bovik, H. R. Sheikh, and E. P. Simoncelli, "Image quality assessment: from error visibility to structural similarity," *IEEE Trans. Image Process.*, vol. 13, no. 4, pp. 600–612, 2004.
- [39] R. Zhang, P. Isola, A. A. Efros, E. Shechtman, and O. Wang, "The unreasonable effectiveness of deep features as a perceptual metric," in *Proc. IEEE Conf. Comput. Vis. Pattern Recognit.*, 2018, pp. 586–595.
- [40] A. Dosovitskiy, L. Beyer, A. Kolesnikov, D. Weissenborn, X. Zhai, T. Unterthiner, M. Dehghani, M. Minderer, G. Heigold, S. Gelly *et al.*, "An image is worth 16x16 words: Transformers for image recognition at scale," *arXiv preprint arXiv:2010.11929*, 2020.