

LidarMultiNet: Towards a Unified Multi-task Network for LiDAR Perception

Dongqiangzi Ye^{1*}, Zixiang Zhou^{1,2*†}, Weijia Chen^{1*}, Yufei Xie^{1*},
Yu Wang¹, Panqu Wang¹, Hassan Foroosh²

¹ TuSimple

² University of Central Florida

Abstract

LiDAR-based 3D object detection, semantic segmentation, and panoptic segmentation are usually implemented in specialized networks with distinctive architectures that are difficult to adapt to each other. This paper presents **LidarMultiNet**, a LiDAR-based multi-task network that unifies these three major LiDAR perception tasks. Among its many benefits, a multi-task network can reduce the overall cost by sharing weights and computation among multiple tasks. However, it typically underperforms compared to independently combined single-task models. The proposed LidarMultiNet aims to bridge the performance gap between the multi-task network and multiple single-task networks. At the core of LidarMultiNet is a strong 3D voxel-based encoder-decoder architecture with a Global Context Pooling (GCP) module extracting global contextual features from a LiDAR frame. Task-specific heads are added on top of the network to perform the three LiDAR perception tasks. More tasks can be implemented simply by adding new task-specific heads while introducing little additional cost. A second stage is also proposed to refine the first-stage segmentation and generate accurate panoptic segmentation results. LidarMultiNet is extensively tested on both Waymo Open Dataset and nuScenes dataset, demonstrating for the first time that major LiDAR perception tasks can be unified in a single strong network that is trained end-to-end and achieves state-of-the-art performance. Notably, LidarMultiNet reaches the official 1st place in the Waymo Open Dataset 3D semantic segmentation challenge 2022 with the highest mIoU and the best accuracy for most of the 22 classes on the test set, using only LiDAR points as input. It also sets the new state-of-the-art for a single model on the Waymo 3D object detection benchmark and three nuScenes benchmarks.

Introduction

LiDAR plays a major role in the field of autonomous driving. With the release of several large-scale multi-sensor datasets, (e.g. the Waymo Open Dataset (Sun et al. 2020) and the nuScenes (Caesar et al. 2020)) datasets, collected in real self-driving scenarios, LiDAR-based perception algorithms have significantly advanced in recent years. Thanks to the advancement of sparse convolution (Yan, Mao, and Li 2018;

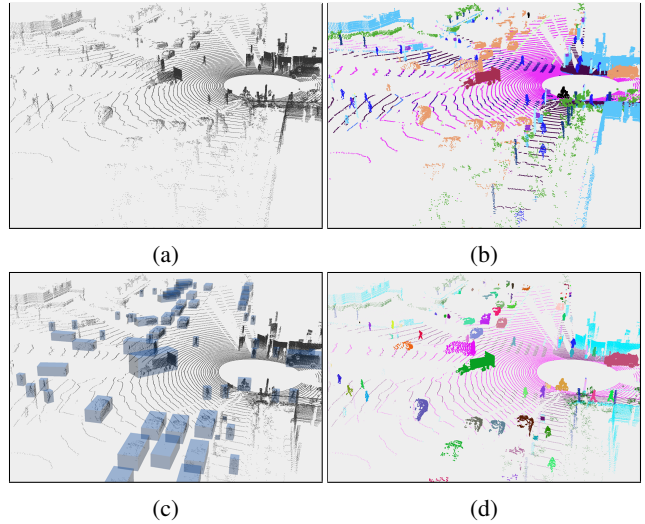


Figure 1: Our LidarMultiNet takes LiDAR point cloud (a) as input and performs simultaneous 3D semantic segmentation (b), 3D object detection (c), and panoptic segmentation (d) in a single unified network.

Choy, Gwak, and Savarese 2019), voxel-based LiDAR perception methods (Yin, Zhou, and Krähenbühl 2021) have become predominant on major 3D object detection and semantic segmentation benchmarks, and outperform their point-based, pillar-based, or projection-based counterparts (Fan et al. 2021; Lang et al. 2019; Qi et al. 2017) by a large margin in terms of both accuracy and efficiency. In voxel-based LiDAR perception networks, standard 3D sparse convolution is usually used in tandem with submanifold sparse convolution (Graham and van der Maaten 2017). Since standard 3D sparse convolution dilates the sparse features and increases the number of active sites, it is usually only applied as downsampling layer at each stage of the encoder followed by the submanifold sparse convolution layers. The submanifold sparse convolution maintains the number of active sites but it limits the information flow (Chen et al. 2022a) and the receptive field. However, a large receptive field is necessary to exploit the global contextual information, which is critical for 3D segmentation tasks.

*These authors contributed equally.

†Work done during an internship at TuSimple.

In LiDAR-based perception, 3D object detection, semantic segmentation, and panoptic segmentation are usually implemented in distinct and specialized network architectures (Yin, Zhou, and Krähenbühl 2021; Zhang et al. 2020; Zhou, Zhang, and Foroosh 2021; Zhu et al. 2021b; Cheng et al. 2021), which are task-specific and difficult to adapt to other LiDAR perception tasks. Multi-task networks (Teichmann et al. 2016; Feng et al. 2021), unify closely-related tasks by sharing the weights and computation among them, and therefore expected to improve the performance of individual tasks while reducing the overall computational cost. However, so far prior LiDAR multi-task networks have been underperforming compared to their single-task counterparts and have been failing to demonstrate state-of-the-art performance (Feng et al. 2021). As a result, single-task networks are still predominant in major LiDAR perception benchmarks. In this paper, we bridge the gap between the performance of single LiDAR multi-task networks and multiple independent task-specific networks. Specifically, we propose to unify 3D semantic segmentation, 3D object detection, and panoptic segmentation in a versatile network that exploits the synergy between these tasks and achieves state-of-the-art performance, as shown in Figure 1.

Our main contributions are three-fold, and are summarized below:

- We present a novel voxel-based LiDAR multi-task network that unifies three major LiDAR perception tasks and can be extended for new tasks with little increase in the computational cost by adding more task-specific heads.
- We introduce a second-stage refinement module to refine the first-stage semantic segmentation of the foreground *thing* classes and produce accurate panoptic segmentation results.
- We demonstrate start-of-the-art performance for LidarMultiNet on 5 major LiDAR benchmarks. Notably, LidarMultiNet reaches the official 1st place in the Waymo 3D semantic segmentation challenge 2022. LidarMultiNet reaches the highest mAPH L2 for a single model on the Waymo 3D object detection benchmark. On the nuScenes semantic segmentation and panoptic segmentation benchmarks, LidarMultiNet outperforms the previously published state-of-the-art methods. On the nuScenes 3D object detection benchmark, LidarMultiNet sets a new standard for state-of-the-art performance in LiDAR-only non-ensemble methods.

Related Work

LiDAR Detection and Segmentation One key challenge for LiDAR perception is how to efficiently encode the large-scale sparsely distributed point cloud into a uniform feature representation. The common practice is transforming the point cloud into a discretized 3D or 2D map through a 3D voxelization (Zhou and Tuzel 2018; Zhu et al. 2021b), Bird’s Eye View (BEV) projection (Yang, Luo, and Urtasun 2018; Lang et al. 2019; Zhang et al. 2020), or range-view projection (Wu et al. 2018; Sun et al. 2021). State-of-the-art LiDAR 3D object detectors (Yin, Zhou, and Krähenbühl 2021)

typically project the 3D sparse tensor into a dense 2D BEV feature map and perform the detection on the BEV space. In contrast, LiDAR segmentation requires to predict the point-wise labels, hence a larger features map is needed to minimize the discretization error when projecting the voxel labels back to the points. Many methods (Tang et al. 2020; Xu et al. 2021; Ye et al. 2021b) also combine the point-level features with voxel features to retain the fine-grained features in a multi-view fusion manner.

In LiDAR-based 3D object detection, anchor-free detectors (Yin, Zhou, and Krähenbühl 2021) are predominant on major detection benchmarks and widely adopted for their efficiency. Our LidarMultiNet adopts the anchor-free 3D detection heads, which are attached to its 2D branch.

A second stage is often used in the detection framework (Shi et al. 2020; Yin, Zhou, and Krähenbühl 2021; Li, Wang, and Wang 2021; Sheng et al. 2021) to improve the detection accuracy through an RCNN-style network. It processes each object separately by extracting the features based on the initial bounding box prediction for refinement. LidarMultiNet adopts a second segmentation refinement stage based on the detection and segmentation results of the first stage.

LiDAR Panoptic Segmentation Recent LiDAR panoptic segmentation methods (Zhou, Zhang, and Foroosh 2021; Hong et al. 2021; Razani et al. 2021) usually derive from the well-studied segmentation networks (Zhang et al. 2020; Zhu et al. 2021b; Cheng et al. 2021) in a bottom-up fashion. This is largely due to the loss of height information in the detection networks, which makes them difficult to adjust the learned feature representation to the segmentation task. This results in two incompatible designs for the best segmentation (Xu et al. 2021) and detection (Yin, Zhou, and Krähenbühl 2021) methods. According to (Fong et al. 2021), end-to-end LiDAR panoptic segmentation methods still underperform compared to independently combined detection and segmentation models. In this work, our model can perform simultaneous 3D object detection and semantic segmentation and trains the tasks jointly in an end-to-end fashion.

Multi-Task Network Multi-task learning aims to unify multiple tasks into a single network and train them simultaneously in an end-to-end fashion. MultiNet (Teichmann et al. 2016) is a seminal work of the image-based multi-task learning that unifies object detection and road understanding tasks in a single network. In LiDAR-based perception, LidarMTL (Feng et al. 2021) proposed a simple and efficient multi-task network based on 3D sparse convolution and deconvolutions for joint object detection and road understanding. In this work, we unify the major LiDAR-based perception tasks in a single, versatile, and strong network.

LidarMultiNet

Given a set of LiDAR point cloud $P = \{p_i | p_i \in \mathbb{R}^{3+c}\}_{i=1}^N$, where N is the number of points and each point has $3 + c$ input features, the goals of the LiDAR object detection, semantic segmentation, and panoptic segmentation tasks are to predict the 3D bounding boxes, point-wise semantic labels L_{sem} of K classes, and panoptic labels L_{pan} , respectively.

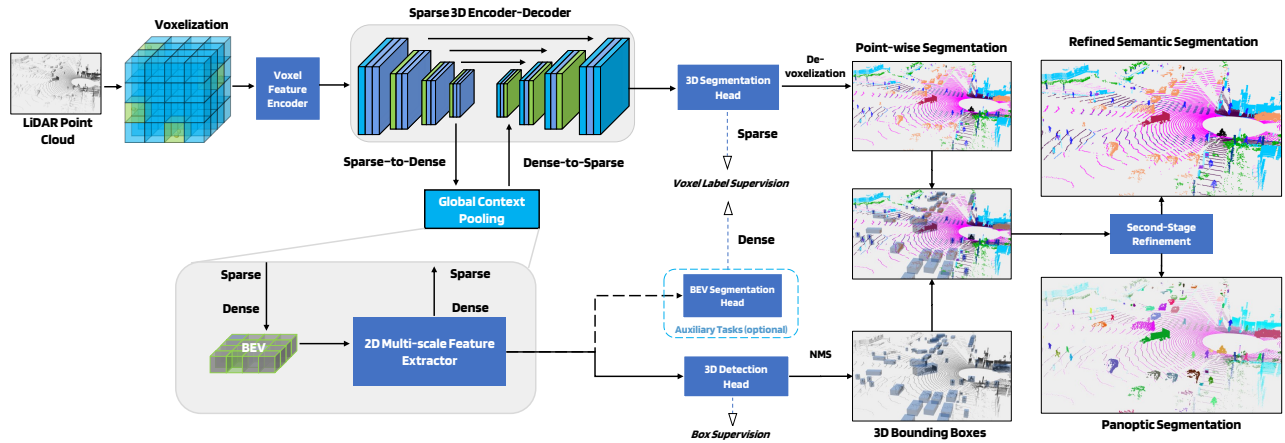


Figure 2: **Main Architecture of the LidarMultiNet.** At the core of our network is a 3D encoder-decoder based on 3D sparse convolution and deconvolutions. In between the encoder and the decoder, a Global Context Pooling (GCP) module is applied to extract contextual information through the conversion between sparse and dense feature maps and via a 2D multi-scale feature extractor. The 3D segmentation head is attached to the decoder and its predicted voxel labels are projected back to the point level via a de-voxelization step. Meanwhile, the 3D detection head and auxiliary BEV segmentation head are attached to the 2D BEV branch. The 2nd-stage produces the refined semantic segmentation and the panoptic segmentation results.

Compared to semantic segmentation, panoptic segmentation additionally requires the points in each instance to have a unique instance id.

Main Architecture

The main architecture of LidarMultiNet is illustrated in Figure 2. A voxelization step converts the original unordered LiDAR points to a regular voxel grid. A Voxel Feature Encoder (VFE) consisting of a Multi-Layer Perceptron (MLP) and max pooling layers is applied to generate enhanced sparse voxel features, which serve as the input to the 3D sparse UNet architecture. Lateral skip-connected features from the encoder are concatenated with the corresponding voxel features in the decoder. A Global Context Pooling (GCP) (Ye et al. 2022) module with a 2D multi-scale feature extractor bridges the last encoder stage and the first decoder stage. 3D segmentation head is attached to the decoder and outputs voxel-level predictions, which can be projected back to the point level through the de-voxelization step. Heads of BEV tasks, such as 3D object detection, are attached to the 2D BEV branch. Given the detection and segmentation results of the first stage, the second stage is applied to refine semantic segmentation and generate panoptic segmentation results.

The 3D encoder consists of 4 stages of 3D sparse convolutions with increasing channel width. Each stage starts with a sparse convolution layer followed by two submanifold sparse convolution blocks. The first sparse convolution layer has a stride of 2 except at the first stage, therefore the spatial resolution is downsampled by 8 times in the encoder. The 3D decoder also has 4 symmetrical stages of 3D sparse deconvolution blocks but with decreasing channel width except for the last stage. We use the same sparse convolution

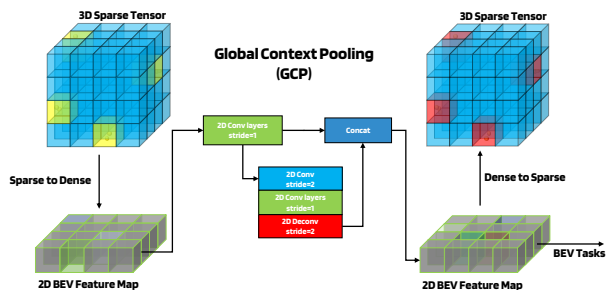


Figure 3: **Illustration of the Global Context Pooling (GCP) module.** 3D sparse tensor is projected to a 2D BEV feature map. Two levels of 2D BEV feature maps are concatenated and then converted back to a 3D sparse tensor, which serves as the input to the BEV task heads.

key indices between the encoder and decoder layers to keep the same sparsity of the 3D voxel feature map.

For the 3D object detection task, we adopt the detection head of the anchor-free 3D detector CenterPoint (Yin, Zhou, and Krähenbühl 2021) and attach it to the 2D multi-scale feature extractor. Besides the detection head, an additional BEV segmentation head also can be attached to the 2D branch of the network, providing coarse segmentation results and serving as an auxiliary loss during the training.

Global Context Pooling

To enhance and bridge the features used by detection and segmentation tasks, we employ the Global Context Pooling (GCP) (Ye et al. 2022) module. On the one hand, GCP can efficiently enlarge the receptive field of the network to learn

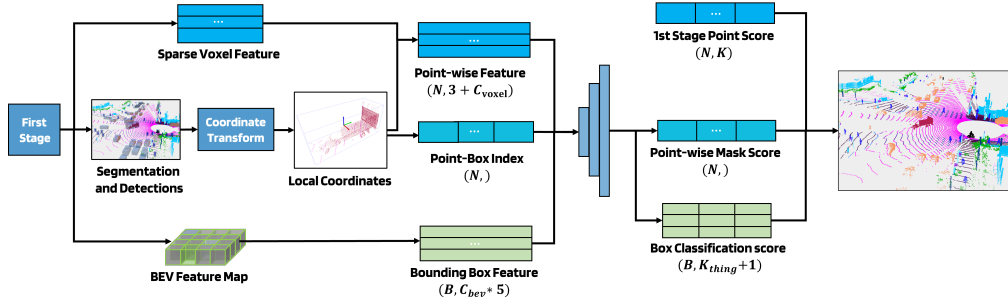


Figure 4: **Illustration of the second-stage refinement pipeline.** The architecture of the second-stage refinement is point-based. We first fuse the detected boxes, voxel-wise features, and BEV features from the 1st stage to generate the inputs for the 2nd stage. The local coordinate transformation is applied to the points within each box. Then, a point-based backbone with MLPs, attention modules, and aggregation modules infer the box classification scores and point-wise mask scores. The final refined segmentation scores are computed by fusing the 1st and 2nd stage predictions.

global contextual information for the segmentation task. On the other hand, its 2D BEV dense feature can also be used for 3D object detection or other BEV tasks, by attaching task-specific heads with marginal additional computational cost. As illustrated in Figure 3, we first project the sparse 3D features into a 2D dense feature map via channel concatenation across the height dimension. Then, a multi-scale 2D CNN is applied to extract enhanced BEV features. For the segmentation task, we use an additional layer to expand the channel size of the features, which are reshaped back to the 3D voxel grid. To maintain the same spatial shape, we sparsify the features using the indices from the encoder.

Multi-task Training and Losses

The 3D segmentation branch predicts voxel-level labels $L^v = \{l_j | l_j \in (1 \dots K)\}_{j=1}^M$ given the learned voxel features $\mathcal{F}^{sparse} \in \mathbb{R}^{C_{voxel} \times M}$ output by the 3D decoder. M stands for the number of active voxels in the output and C_{voxel} represents the dimension of every output feature. We supervise it through a combination of cross-entropy loss and Lovasz loss (Berman, Rannen Triki, and Blaschko 2018): $\mathcal{L}_{SEG} = \mathcal{L}_{ce}^v + \mathcal{L}_{Lovasz}^v$. Note that \mathcal{L}_{SEG} is a sparse loss, and the computational cost as well as the GPU memory usage are much smaller than dense loss.

The detection heads are applied on the 2D BEV feature map: $\mathcal{F}^{bev} \in \mathbb{R}^{C_{bev} \times \frac{H}{d_x} \times \frac{W}{d_y}}$. They predict a class-specific heatmap, the object dimensions and orientation, and a IoU rectification score, which are supervised by the focal loss (Lin et al. 2017) (\mathcal{L}_{hm}) and L1 loss ($\mathcal{L}_{reg}, \mathcal{L}_{iou}$) respectively: $\mathcal{L}_{DET} = \lambda_{hm} \mathcal{L}_{hm} + \lambda_{reg} \mathcal{L}_{reg} + \lambda_{iou} \mathcal{L}_{iou}$, where the weights $\lambda_{hm}, \lambda_{reg}, \lambda_{iou}$ are empirically set to [1, 2, 1].

During training, the BEV segmentation head is supervised with \mathcal{L}_{BEV} , a dense loss consisting of cross-entropy loss and Lovasz loss: $\mathcal{L}_{BEV} = \mathcal{L}_{ce}^{bev} + \mathcal{L}_{Lovasz}^{bev}$.

Our network is trained end-to-end for multiple tasks. Similar to (Feng et al. 2021), we define the weight of each component of the final loss based on the uncertainty (Kendall,

Gal, and Cipolla 2018) as follows:

$$\mathcal{L}_{total} = \sum_{L_i \in \left\{ \begin{array}{l} L_{ce}^v, L_{Lovasz}^v, L_{ce}^{bev}, \\ L_{Lovasz}^{bev}, L_{hm}, L_{reg}, L_{iou} \end{array} \right\}} \frac{1}{2\sigma_i^2} \mathcal{L}_i + \frac{1}{2} \log \sigma_i^2 \quad (1)$$

where σ_i is the learned parameter representing the degree of uncertainty in $task_i$. The more uncertain the $task_i$ is, the less \mathcal{L}_i contributes to \mathcal{L}_{total} . The second part can be treated as a regularization term for σ_i during training.

Instead of assigning an uncertainty-based weight to every single loss, we first group the losses belonging to the same task with fixed weights. The resulting three task-specific losses (i.e., $\mathcal{L}_{SEG}, \mathcal{L}_{DET}, \mathcal{L}_{BEV}$) are then combined using weights defined based on the uncertainty:

$$\mathcal{L}_{total} = \sum_{i \in \{SEG, DET, BEV\}} \frac{1}{2\sigma_i^2} \mathcal{L}_i + \frac{1}{2} \log \sigma_i^2 \quad (2)$$

Second-stage Refinement

Coarse panoptic segmentation result can be obtained directly by fusing the first-stage semantic segmentation and object detection results, i.e., assigning a unique ID to the points classified as one of the foreground *thing* classes within a 3D bounding box. However, the points within a detected bounding box can be misclassified as multiple classes due to the lack of spatial prior knowledge, as shown in Figure 5. In order to improve the spatial consistency for the *thing* classes, we propose a novel point-based approach as the second stage to refine the first-stage segmentation and provide accurate panoptic segmentation.

The second stage is illustrated in Figure 4. Specifically, it takes features from raw point cloud P , the B predicted bounding boxes, sparse voxel features \mathcal{F}^{sparse} , and the BEV feature map \mathcal{F}^{bev} to predict box classification scores S_{box} and point-wise mask scores S_{point} . Given the B bounding box predictions in the 1st stage, we first transform each point within a box into its local coordinates. Then we concatenate its local coordinates with the corresponding voxel features from \mathcal{F}^{sparse} . Meanwhile, we extract 2nd-stage box-wise features as in (Yin, Zhou, and Krähenbühl 2021) from

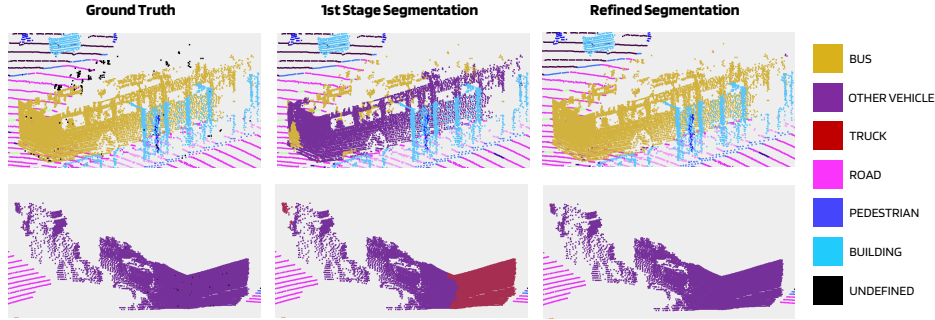


Figure 5: **Examples of the 2nd-stage refinement.** The segmentation consistency of points of the thing objects can be improved by the 2nd stage.

\mathcal{F}^{bev} . We assign a point-box index $I = \{ind_i | ind_i \in \mathbb{I}, 0 \leq ind_i \leq B\}_{i=1}^N$ to the points in each box. The points that are not in any boxes are assigned with index ϕ and will not be refined in the 2nd stage. Next, we use a PointNet-like network to predict point-wise mask scores $S_{point} = \{sp_i | sp_i \in (0, 1)\}_{i=1}^N$ and box classification scores $S_{box} = \{sb_i | sb_i \in (0, 1)\}_{i=1}^{K_{thing}+1}$, where K_{thing} denotes the number of *thing* classes and the one additional class represents the remaining *stuff* classes \emptyset . During training, we supervise the box-wise class scores through a cross-entropy loss and the point-wise mask scores through a binary cross-entropy loss.

We merge the 2nd-stage predictions with the 1st-stage semantic scores to generate the final semantic segmentation results \hat{L}_{sem} . Please refer to the supplementary materials for the detailed process. It is intuitive to infer the final panoptic segmentation results through the 1st-stage boxes and the final semantic segmentation results S_{box} and \hat{L}_{sem} . First, we extract points for a box where points and the box have the same semantic category. Then the extracted points will be assigned a unique index as the instance id for the panoptic segmentation.

Experiments

In this section, we perform extensive tests of the proposed LidarMultiNet on five major benchmarks of the large-scale Waymo Open Dataset (Sun et al. 2020) (*3D Object Detection* and *3D Semantic Segmentation*) and nuScenes dataset (Caesar et al. 2020; Fong et al. 2022) (*Detection, LiDAR Segmentation*, and *Panoptic Segmentation*). More details are included in the supplementary material.

Datasets and Metrics

Waymo Open Dataset (WOD) contains 1150 sequences in total, split into 798 in the training set, 202 in the validation set, and 150 in the test set. Each sequence contains about 200 frames of LiDAR point cloud captured at 10 FPS with multiple LiDAR sensors. Object bounding box annotations are provided in each frame while the 3D semantic segmentation labels are provided only for sampled frames. WOD uses Average Precision Weighted by Heading (APH) as the main evaluation metric for the detection task. There are two

levels of difficulty, LEVEL_2 (L2) is assigned to examples where either the annotators label as hard or if the example has less than 5 LiDAR points, while LEVEL_1 (L1) is assigned to the rest of the examples. Both L1 and L2 examples participate in the computation of the primary metric mAPH L2.

For the semantic segmentation task, we use the v1.3.2 dataset, which contains 23,691 and 5,976 frames with semantic segmentation labels in the training set and validation set, respectively. There are a total of 2,982 frames in the final test set. WOD has semantic labels for a total of 23 classes, including an undefined class. Intersection Over Union (IOU) metric is used as the evaluation metric.

NuScenes contains 1000 scenes with 20 seconds duration each, split into 700 in the training set, 150 in the validation set, and 150 in the test set. The sensor suite contains a 32-beam LiDAR with 20Hz capture frequency. For the object detection task, the key samples are annotated at 2Hz with ground truth labels for 10 foreground object classes (*thing*). For the semantic segmentation and panoptic segmentation tasks, every point in the keyframe is annotated using 6 more background classes (*stuff*) in addition to the 10 *thing* classes. NuScenes uses mean Average Precision (mAP) and NuScenes Detection Score (NDS) metrics for the detection task, mIoU and Panoptic Quality (PQ) (Kirillov et al. 2019) metrics for the semantic and panoptic segmentation. Note that nuScenes panoptic task ignores the points that are included in more than one bounding box. As a result, the mIoU evaluation is typically higher than using full semantic labels.

Implementation Details

On the Waymo Open Dataset, the point cloud range is set to $[-75.2m, 75.2m]$ for x axis and y axis, and $[-2m, 4m]$ for the z axis, and the voxel size is set to $(0.1m, 0.1m, 0.15m)$. Following (Yin, Zhou, and Krähenbühl 2021), we transform the past two LiDAR frames using the vehicle’s pose information and merge them with the current LiDAR frame to produce a denser point cloud and append a timestamp feature to each LiDAR point. Points of past LiDAR frames participate in the voxel feature computation but do not con-

Waymo Leaderboard	mIoU	CAR	TRUCK	BUS	OTHERVEHICLE	MOTORCYCLIST	BICYCLIST	PEDESTRIAN	SIGN	TRAFFICLIGHT	POLE	CONE	BICYCLE	MOTORCYCLE	BUILDING	VEGETATION	TREETRUNK	CURB	ROAD	LANEMARKER	OTHERGROUND	WALKABLE	SIDEWALK
LidarMultiNet	71.13	95.86	70.57	81.44	35.49	0.77	90.66	93.23	73.84	33.14	81.37	64.68	69.92	76.73	97.37	88.92	73.58	76.54	93.21	50.37	53.82	75.48	87.95
SegNet3DV2	70.48	95.73	69.03	79.74	37.0	0	88.77	92.66	71.82	30.02	80.85	65.97	69.53	76.97	97.15	88.18	72.76	76.4	93.27	49.49	52.61	75.4	87.25
HorizonSegExpert	69.44	95.55	68.93	84.38	29.39	0.95	86.06	92.22	72.71	32.27	80.56	55.67	68.56	71.7	97.18	87.81	72.49	76.0	93.09	48.91	52.21	73.78	87.29
HRL_HZ_SMRPV	69.38	95.79	66.97	78.36	32.8	0.04	89.06	91.83	72.93	31.73	79.82	61.33	70.23	76.02	96.94	87.2	72.15	73.8	92.6	48.02	50.82	71.94	86.03
Waymo_3DSEG	68.99	95.47	69.54	77.85	31.29	0.67	84.4	91.12	72.73	31.45	80.12	61.25	68.87	74.87	96.96	87.89	72.93	74.62	92.61	44.68	49.33	73.1	86.13
SPVCNN++	67.7	95.12	67.73	75.61	35.16	0	85.1	91.57	73.24	31.94	78.85	61.4	65.97	73.6	90.82	86.58	70.54	75.53	91.73	41.31	40.22	71.5	85.87
PolarFuse	67.28	95.06	67.79	77.04	30.54	0	79.08	89.61	65.37	30.38	78.53	57.3	62.97	67.96	96.38	87.07	70.26	75.1	92.54	48.91	51.75	71.39	85.02
LeapNet	66.89	94.45	65.68	79.01	30.74	0.01	79.44	90.07	70.46	30.34	77.67	52.71	61.58	66.84	96.65	87.01	69.8	74.49	92.61	44.91	47.17	73.59	86.34
3DSEG	66.77	94.64	66.95	77.61	30.67	2.11	78.59	89.18	70.01	31.0	77.4	56.73	60.81	67.91	96.55	87.33	70.89	70.92	91.79	42.99	46.78	72.95	85.04
CAVPercep	63.73	93.64	62.83	68.12	22.83	1.89	71.73	87.39	67.03	29.41	74.29	55.03	55.6	60.84	96.15	86.48	68.06	68.33	91.24	41.26	46.19	70.55	83.15
VS-Concord3D	63.54	92.6	66.9	73.13	24.26	0.83	76.77	85.51	66.88	29.98	75.81	53.86	62.26	68.11	86.04	75.13	66.95	67.95	90.6	40.43	45.43	65.6	82.96
RGBV-RP Net	62.61	94.87	67.48	74.91	33.09	0	77.34	88.66	68.05	28.68	74.78	37.69	53.82	64.92	96.59	86.47	67.18	70.93	90.97	23.7	24.01	68.89	84.48

Table 1: Waymo Open Dataset Semantic Segmentation Leaderboard. Our **LidarMultiNet** reached the highest mIoU of 71.13 and achieved the best accuracy on 15 out of the 22 classes.

Baseline	Multi-frame	GCP	\mathcal{L}_{BEV}	\mathcal{L}_{DET}	Two-Stage	TTA	Ensemble	mIoU
✓								69.90
✓	✓							70.49
✓		✓						71.43
✓	✓	✓	✓					71.58
✓	✓	✓	✓	✓				72.06
✓	✓	✓	✓	✓	✓			72.40
✓	✓	✓	✓	✓	✓	✓		73.05
✓	✓	✓	✓	✓	✓	✓	✓	73.78

Table 2: Ablation studies for 3D semantic segmentation on the WOD validation set. We show the improvement introduced by each component compared to our LidarMultiNet base network.

tribute to the loss calculation.

On the nuScenes dataset, the point cloud range is set to $[-54m, 54m]$ for x axis and y axis, and $[-5m, 3m]$ for the z axis, and the voxel size is set to $(0.075m, 0.075m, 0.2m)$. Following the common practice (Caesar et al. 2020; Yin, Zhou, and Krähenbühl 2021) on nuScenes, we transform and concatenate points from the past 9 frames with the current point cloud to generate a denser point cloud. Following (Yin, Zhou, and Krähenbühl 2021), we apply separate detection heads in the detection branch for different categories.

During training, we employ data augmentation which includes standard random flipping, and global scaling, rotation and translation. We also adopt the ground-truth sampling (Yan, Mao, and Li 2018) with the fade strategy (Wang et al. 2021). We train the models using AdamW (Loshchilov and Hutter 2017) optimizer with one-cycle learning rate policy (Gugger 2018), with a max learning rate of $3e-3$, a weight decay of 0.01, and a momentum ranging from 0.85 to 0.95. We use a batch size of 2 on each of the 8 A100 GPUs. For the one-stage model, we train the models from scratch for 20 epochs. For the two-stage model, we freeze the 1st stage and finetune the 2nd stage for 6 epochs.

Waymo Open Dataset Results

3D Semantic Segmentation Challenge Leaderboard

We tested the performance of LidarMultiNet on the WOD 3D Semantic Segmentation Challenge. Since the semantic segmentation challenge only considers semantic segmentation accuracy, our model is trained with focus on semantic segmentation, while object detection and BEV segmentation both serve as the auxiliary tasks. Since there is no runtime

Methods	Modal	Frames	mAPH L2	Veh.	Ped.	Cyc.
PointPillar (Lang et al. 2019)	L	1	57.53	62.50	50.20	59.90
LIDAR R-CNN (Li et al. 2021)	L	1	60.10	64.20	51.70	64.40
PointAugmenting (Wang et al. 2021)	CL	1	66.7	62.70	70.55	74.41
CenterPoint (Yin et al. 2021)	L	4	67.96	67.49	67.62	68.77
PV-RCNN++ (Shi et al. 2022)	L	1	68.61	69.91	66.30	69.62
AFDetV2-Lite (Hu et al. 2022)	L	1	68.77	69.22	66.95	70.12
DeepFusion (Li et al. 2022b)	CL	5	-	72.4	76.0	-
SST-TS_3f (Fan et al. 2022)	L	3	72.37	66.52	76.17	73.59
LidarMultiNet (Ours)	L	3	75.15	73.38	74.10	77.96

Table 3: Detection performance comparisons on Waymo validation set. “L” indicates LiDAR-only, and “CL” denotes camera and LiDAR fusion.

constraint, most participants employed the Test-Time Augmentation (TTA) and model ensemble to further improve the performance of their methods. For details regarding the TTA and ensemble, please refer to the supplementary material. Table 1 is the final WOD semantic segmentation leaderboard and shows that our LidarMultiNet achieves a mIoU of 71.13 and ranks the 1st place on the leaderboard¹, and also has the best IoU for 15 out of the total 22 classes. Note that our LidarMultiNet uses only LiDAR point cloud as input, while some other entries on the leaderboard (e.g. SegNet3DV2) use both LiDAR points and camera images and therefore require running additional 2D CNNs to extract image features.

Ablation Study on the 3D Semantic Segmentation Validation Set

We ablate each component of the LidarMultiNet and the results on the 3D semantic segmentation validation set are shown in Table 2. Our baseline network reaches a mIoU of 69.90 on the validation set. On top of this baseline, multi-frame input (*i.e.*, including the past two frames) brings a 0.59 mIoU improvement. The GCP further improves the mIoU by 0.94. The auxiliary losses, (*i.e.*, BEV segmentation and 3D object detection) result in a total improvement of 0.63 mIoU, and the 2nd-stage improves the mIoU by 0.34, forming our best single model on the WOD validation set. TTA and ensemble further improve the mIoU to 73.05 and 73.78, respectively.

Evaluation on the 3D Object Detection Benchmark

To demonstrate that LidarMultiNet can outperform single-task models on both detection and segmentation tasks, we tested

¹<https://waymo.com/open/challenges/2022/3d-semantic-segmentation>, accessed on August 06, 2022.

Models	L2 mAPH	mIoU
Detection-only	75.01	-
Segmentation-only	-	71.58
Joint Training	75.15	71.93

Table 4: Comparison of the first-stage result of the jointly trained model and independently trained single-task models.

	Methods	Reference	mIoU	mAP	NDS	PQ	mIoU
Segmentation	PolarNet	CVPR 2020	69.8	-	-	-	-
	PolarStream	NeurIPS 2021	73.4	-	-	-	-
	JS3C-Net	AAAI 2021	73.4	-	-	-	-
	AMVNet	IJCAIW 2021	77.3	-	-	-	-
	SPVNAS	ECCV 2020	77.4	-	-	-	-
	Cylinder3D++	CVPR 2021b	77.9	-	-	-	-
	AF2S3Net	CVPR 2021	78.3	-	-	-	-
	DRINet++	arXiv 2021a	80.4	-	-	-	-
	Detection	Cylinder3D	TPAMI 2021a	-	50.6	61.6	-
CBGS		arXiv 2019	-	52.8	63.3	-	-
CenterPoint		CVPR 2021	-	58.0	65.5	-	-
HotSpotNet		ECCV 2020	-	59.3	66.0	-	-
AFDetV2		AAAI 2022	-	62.4	68.5	-	-
Focals Conv		CVPR 2022a	-	63.8	70.0	-	-
TransFusion-L		CVPR 2022	-	65.5	70.2	-	-
LargeKernel3D		arXiv 2022b	-	65.3	70.5	-	-
Panoptic	EfficientLPS	T-RO 2021	-	-	-	62.4	66.7
	Panoptic-PolarNet	CVPR 2021	-	-	-	63.6	67.0
	SPVCNN++	ECCV 2020	-	-	-	79.1	80.3
	Panoptic-PHNet	CVPR 2022a	-	-	-	80.1	80.2
	LidarMultiNet	Ours	81.4	67.0	71.6	81.4	84.0

Table 5: Comparison with state-of-the-art methods on the *test* sets of three nuScenes benchmarks. A single LidarMultiNet model is used to generate predictions for all three tasks.

it on the WOD 3D object detection benchmark and compared with state-of-the-art 3D object detection methods. The model is trained with both detection and segmentation as the main tasks, and its detection head is trained for detecting three classes, (*i.e.* vehicle, pedestrian, and cyclist). The model is trained for 20 epochs with the fade strategy, *i.e.*, ground-truth sampling for the object detection task is disabled for the last 5 epochs. The results are shown in Table 3. Our LidarMultiNet method reaches the highest mAPH L2 of 75.15 for a single model without TTA and outperforms the state-of-art 3D object detectors, including the multi-modal detectors which also leverage camera information. Moreover, the same LidarMultiNet model reaches a mIoU of 71.93 on the WOD semantic segmentation validation set. In comparison, the other detectors and segmentation methods on the WOD benchmarks are all single-task models dedicated for either object detection or semantic segmentation.

Effect of the Joint Multi-task Training Table 4 shows an ablation study comparing the first-stage result of the jointly-trained model with independently-trained models. The segmentation-only model removes the detection head, while keeping only the 3D segmentation head and the BEV segmentation head. The detection-only model keeps only the detection head. Compared to the single-task models, the jointly-trained model performs better on both segmentation and detection. In addition, by sharing part of the network among the tasks, the jointly-trained model is also more efficient than directly combining the independent single-task models.

	Methods	Reference	mIoU	mAP	NDS	PQ	mIoU
Seg	PolarNet	NeurIPS 2021	71.0	-	-	-	-
	SalsaNext	ISVC 2020	72.2	-	-	-	-
	Cylinder3D	CVPR 2021b	76.1	-	-	-	-
	AMVNet	IJCAIW 2021	77.2	-	-	-	-
	RPVNet	ICCV 2021	77.6	-	-	-	-
Det	CBGS	arXiv 2019	-	51.4	62.6	-	-
	CenterPoint	CVPR 2021	-	57.4	65.2	-	-
	TransFusion-L	CVPR 2022	-	60.0	66.8	-	-
Pan	EfficientLPS	T-RO 2021	-	-	-	62.0	65.6
	Panoptic-PolarNet	CVPR 2021	-	-	-	63.4	66.9
	Panoptic-PHNet	CVPR 2022a	-	-	-	74.7	79.7
	LidarMultiNet	Ours	82.0	63.8	69.5	81.8	83.6

Table 6: Comparison with state-of-the-art methods on the *validation* sets of three nuScenes benchmarks.

NuScenes Benchmarks

Comparison with State-of-the-art Methods On the nuScenes detection, semantic segmentation, and panoptic segmentation benchmarks, we compare our LidarMultiNet with state-of-the-art LiDAR-based methods. The test set and validation set results of all three benchmarks are summarized in Table 5 and Table 6, respectively. As shown in the tables, a single-model LidarMultiNet without TTA outperforms the previous state-of-the-art methods on each task. Combining the independently trained state-of-the-art single-task models (*i.e.*, DRINet++, LargeKernel3D, and Panoptic-PHNet) reaches 80.4 mIoU, 70.5 NDS, and 80.2 PQ on the test set. In comparison, one single LidarMultiNet model without TTA outperforms their combined performance by 1.0% in mIoU, 1.1% in NDS, and 1.3% in PQ.

In summary, to the best of our knowledge, LidarMultiNet is the first time that a single LiDAR multi-task model surpasses previous single-task state-of-the-art methods for the three major LiDAR-based perception tasks.

Effect of the Second-Stage Refinement An ablation study on the effect of the proposed 2nd stage is shown in Table 7. With the 1st-stage detection and semantic predictions, LidarMultiNet already can get a high panoptic segmentation results by directly fusing these two results together. The proposed 2nd stage further improves both semantic segmentation and panoptic segmentation results.

Stage	Semantic	Panoptic			
	mIoU	PQ	SQ	RQ	mIoU
1st stage	81.7	81.2	90.5	89.3	83.3
2nd stage	82.0	81.8	90.8	89.7	83.6

Table 7: Improvements of the 2nd-stage segmentation refinement on the nuScenes semantic segmentation and panoptic segmentation *validation* sets.

Conclusion

We present the LidarMultiNet, which reached the official 1st place in the Waymo Open Dataset 3D semantic segmentation challenge 2022. LidarMultiNet is the first multi-task network to achieve state-of-the-art performance on all five

major large-scale LiDAR perception benchmarks. We hope our LidarMultiNet can inspire future works in the unification of all LiDAR perception tasks in a single, versatile, and strong multi-task network.

References

- Bai, X.; Hu, Z.; Zhu, X.; Huang, Q.; Chen, Y.; Fu, H.; and Tai, C.-L. 2022. Transfusion: Robust lidar-camera fusion for 3d object detection with transformers. In *CVPR*.
- Berman, M.; Rannen Triki, A.; and Blaschko, M. B. 2018. The Lovász-Softmax loss: A tractable surrogate for the optimization of the intersection-over-union measure in neural networks. In *CVPR*.
- Caesar, H.; Bankiti, V.; Lang, A. H.; Vora, S.; Liong, V. E.; Xu, Q.; Krishnan, A.; Pan, Y.; Baldan, G.; and Beijbom, O. 2020. Nuscenes: A multimodal dataset for autonomous driving. In *CVPR*.
- Chen, Q.; Sun, L.; Wang, Z.; Jia, K.; and Yuille, A. 2020. Object as hotspots: An anchor-free 3d object detection approach via firing of hotspots. In *ECCV*.
- Chen, Q.; Vora, S.; and Beijbom, O. 2021. Polarstream: Streaming object detection and segmentation with polar pillars. In *NeurIPS*.
- Chen, Y.; Li, Y.; Zhang, X.; Sun, J.; and Jia, J. 2022a. Focal Sparse Convolutional Networks for 3D Object Detection. In *CVPR*.
- Chen, Y.; Liu, J.; Qi, X.; Zhang, X.; Sun, J.; and Jia, J. 2022b. Scaling up Kernels in 3D CNNs. In *arXiv*.
- Cheng, R.; Razani, R.; Taghavi, E.; Li, E.; and Liu, B. 2021. (AF)2-S3Net: Attentive Feature Fusion With Adaptive Feature Selection for Sparse Semantic Segmentation Network. In *CVPR*.
- Choy, C.; Gwak, J.; and Savarese, S. 2019. 4d spatio-temporal convnets: Minkowski convolutional neural networks. In *ICCV*.
- Cortinhal, T.; Tzelepis, G.; and Erdal Aksoy, E. 2020. SalsaNext: Fast, uncertainty-aware semantic segmentation of LiDAR point clouds. In *ISVC*.
- Fan, L.; Pang, Z.; Zhang, T.; Wang, Y.-X.; Zhao, H.; Wang, F.; Wang, N.; and Zhang, Z. 2022. Embracing single stride 3d object detector with sparse transformer. In *CVPR*.
- Fan, L.; Xiong, X.; Wang, F.; Wang, N.; and Zhang, Z. 2021. Rangedet: In defense of range view for lidar-based 3d object detection. In *ICCV*.
- Feng, D.; Zhou, Y.; Xu, C.; Tomizuka, M.; and Zhan, W. 2021. A Simple and Efficient Multi-task Network for 3D Object Detection and Road Understanding. In *IROS*.
- Fong, W. K.; Mohan, R.; Hurtado, J. V.; Zhou, L.; Caesar, H.; Beijbom, O.; and Valada, A. 2021. Panoptic nuScenes: A Large-Scale Benchmark for LiDAR Panoptic Segmentation and Tracking. In *arXiv*.
- Fong, W. K.; Mohan, R.; Hurtado, J. V.; Zhou, L.; Caesar, H.; Beijbom, O.; and Valada, A. 2022. Panoptic nusenes: A large-scale benchmark for lidar panoptic segmentation and tracking. In *RA-L*.
- Graham, B.; and van der Maaten, L. 2017. Submanifold Sparse Convolutional Networks. In *arXiv*.
- Gugger, S. 2018. The 1cycle policy <https://sgugger.github.io/the-1cycle-policy.html>.
- Hong, F.; Zhou, H.; Zhu, X.; Li, H.; and Liu, Z. 2021. Lidar-based panoptic segmentation via dynamic shifting network. In *CVPR*.
- Hu, Y.; Ding, Z.; Ge, R.; Shao, W.; Huang, L.; Li, K.; and Liu, Q. 2022. Afdetv2: Rethinking the necessity of the second stage for object detection from point clouds. In *AAAI*.
- Kendall, A.; Gal, Y.; and Cipolla, R. 2018. Multi-task learning using uncertainty to weigh losses for scene geometry and semantics. In *CVPR*.
- Kirillov, A.; He, K.; Girshick, R.; Rother, C.; and Dollár, P. 2019. Panoptic segmentation. In *CVPR*.
- Lang, A. H.; Vora, S.; Caesar, H.; Zhou, L.; Yang, J.; and Beijbom, O. 2019. PointPillars: Fast encoders for object detection from point clouds. In *CVPR*.
- Li, J.; He, X.; Wen, Y.; Gao, Y.; Cheng, X.; and Zhang, D. 2022a. Panoptic-PHNet: Towards Real-Time and High-Precision LiDAR Panoptic Segmentation via Clustering Pseudo Heatmap. In *CVPR*.
- Li, Y.; Yu, A. W.; Meng, T.; Caine, B.; Ngiam, J.; Peng, D.; Shen, J.; Lu, Y.; Zhou, D.; Le, Q. V.; et al. 2022b. Deep-fusion: Lidar-camera deep fusion for multi-modal 3d object detection. In *CVPR*.
- Li, Z.; Wang, F.; and Wang, N. 2021. Lidar r-cnn: An efficient and universal 3d object detector. In *CVPR*.
- Lin, T.-Y.; Goyal, P.; Girshick, R.; He, K.; and Dollár, P. 2017. Focal loss for dense object detection. In *ICCV*.
- Liong, V. E.; Nguyen, T. N. T.; Widjaja, S.; Sharma, D.; and Chong, Z. J. 2021. Amvnet: Assertion-based multi-view fusion network for lidar semantic segmentation. In *IJCAIW*.
- Loshchilov, I.; and Hutter, F. 2017. Decoupled weight decay regularization. In *ICLR*.
- Qi, C. R.; Su, H.; Mo, K.; and Guibas, L. J. 2017. Pointnet: Deep learning on point sets for 3d classification and segmentation. In *CVPR*.
- Razani, R.; Cheng, R.; Li, E.; Taghavi, E.; Ren, Y.; and Bingbing, L. 2021. Gp-s3net: Graph-based panoptic sparse semantic segmentation network. In *ICCV*.
- Sheng, H.; Cai, S.; Liu, Y.; Deng, B.; Huang, J.; Hua, X.-S.; and Zhao, M.-J. 2021. Improving 3D Object Detection With Channel-Wise Transformer. In *ICCV*.
- Shi, S.; Guo, C.; Jiang, L.; Wang, Z.; Shi, J.; Wang, X.; and Li, H. 2020. Pv-rcnn: Point-voxel feature set abstraction for 3d object detection. In *CVPR*.
- Shi, S.; Jiang, L.; Deng, J.; Wang, Z.; Guo, C.; Shi, J.; Wang, X.; and Li, H. 2022. PV-RCNN++: Point-voxel feature set abstraction with local vector representation for 3D object detection. In *arXiv*.
- Sirohi, K.; Mohan, R.; Büscher, D.; Burgard, W.; and Valada, A. 2021. Efficientlps: Efficient lidar panoptic segmentation. In *T-RO*.

- Sun, P.; Kretschmar, H.; Dotiwalla, X.; Chouard, A.; Patnaik, V.; Tsui, P.; Guo, J.; Zhou, Y.; Chai, Y.; Caine, B.; et al. 2020. Scalability in perception for autonomous driving: Waymo open dataset. In *CVPR*.
- Sun, P.; Wang, W.; Chai, Y.; Elsayed, G.; Bewley, A.; Zhang, X.; Sminchisescu, C.; and Anguelov, D. 2021. Rsn: Range sparse net for efficient, accurate lidar 3d object detection. In *CVPR*.
- Tang, H.; Liu, Z.; Zhao, S.; Lin, Y.; Lin, J.; Wang, H.; and Han, S. 2020. Searching efficient 3d architectures with sparse point-voxel convolution. In *ECCV*.
- Teichmann, M.; Weber, M.; Zoellner, M.; Cipolla, R.; and Urtasun, R. 2016. MultiNet: Real-time Joint Semantic Reasoning for Autonomous Driving. In *arXiv*.
- Wang, C.; Ma, C.; Zhu, M.; and Yang, X. 2021. Pointaugmenting: Cross-modal augmentation for 3d object detection. In *CVPR*.
- Wu, B.; Wan, A.; Yue, X.; and Keutzer, K. 2018. Squeeze-seg: Convolutional neural nets with recurrent crf for real-time road-object segmentation from 3d lidar point cloud. In *ICRA*.
- Xu, J.; Zhang, R.; Dou, J.; Zhu, Y.; Sun, J.; and Pu, S. 2021. Rpvnet: A deep and efficient range-point-voxel fusion network for lidar point cloud segmentation. In *ICCV*.
- Yan, X.; Gao, J.; Li, J.; Zhang, R.; Li, Z.; Huang, R.; and Cui, S. 2021. Sparse single sweep lidar point cloud segmentation via learning contextual shape priors from scene completion. In *AAAI*.
- Yan, Y.; Mao, Y.; and Li, B. 2018. Second: Sparsely embedded convolutional detection. In *Sensors*.
- Yang, B.; Luo, W.; and Urtasun, R. 2018. Pixor: Real-time 3d object detection from point clouds. In *CVPR*.
- Ye, D.; Chen, W.; Zhou, Z.; Xie, Y.; Wang, Y.; Wang, P.; and Foroosh, H. 2022. LidarMultiNet: Unifying LiDAR Semantic Segmentation, 3D Object Detection, and Panoptic Segmentation in a Single Multi-task Network. In *arXiv*.
- Ye, M.; Wan, R.; Xu, S.; Cao, T.; and Chen, Q. 2021a. DRINet++: Efficient Voxel-as-point Point Cloud Segmentation. In *arXiv*.
- Ye, M.; Xu, S.; Cao, T.; and Chen, Q. 2021b. Drinet: A dual-representation iterative learning network for point cloud segmentation. In *ICCV*.
- Yin, T.; Zhou, X.; and Krähenbühl, P. 2021. Center-based 3D Object Detection and Tracking. In *CVPR*.
- Zhang, Y.; Zhou, Z.; David, P.; Yue, X.; Xi, Z.; Gong, B.; and Foroosh, H. 2020. PolarNet: An Improved Grid Representation for Online LiDAR Point Clouds Semantic Segmentation. In *CVPR*.
- Zhou, Y.; and Tuzel, O. 2018. Voxelnet: End-to-end learning for point cloud based 3d object detection. In *CVPR*.
- Zhou, Z.; Zhang, Y.; and Foroosh, H. 2021. Panoptic-PolarNet: Proposal-Free LiDAR Point Cloud Panoptic Segmentation. In *CVPR*.
- Zhu, B.; Jiang, Z.; Zhou, X.; Li, Z.; and Yu, G. 2019. Class-balanced grouping and sampling for point cloud 3d object detection. In *arXiv*.
- Zhu, X.; Zhou, H.; Wang, T.; Hong, F.; Li, W.; Ma, Y.; Li, H.; Yang, R.; and Lin, D. 2021a. Cylindrical and Asymmetrical 3D Convolution Networks for LiDAR-based Perception. In *TPMI*.
- Zhu, X.; Zhou, H.; Wang, T.; Hong, F.; Ma, Y.; Li, W.; Li, H.; and Lin, D. 2021b. Cylindrical and asymmetrical 3d convolution networks for lidar segmentation. In *CVPR*.

Appendix

Implementation Details

2nd-stage Refined Semantic Segmentation Scores To generate the refined segmentation score $S_{2nd} = \{rs_i | rs_i \in (0, 1)^{K_{thing}+1}\}_{i=1}^N$, we combine the point-wise mask scores with their corresponding box-wise class scores as follows:

$$S_{2nd}(j) = \begin{cases} S_{point} \times S_{box}(j), & j \in \mathcal{I}^{K_{thing}} \\ S_{point} \times S_{box}(j) + (1 - S_{point}), & j = \emptyset \end{cases} \quad (3)$$

where K_{thing} denotes the number of *thing* classes, \emptyset denotes the rest *stuff* classes which would not be refined in the 2nd stage, $S_{point} = \{sp_i | sp_i \in (0, 1)\}_{i=1}^N$ is the point-wise mask scores, and $S_{box} = \{sb_i | sb_i \in (0, 1)^{K_{thing}+1}\}_{i=1}^B$ is the box classification scores. N and B denote the number of points and boxes.

In addition, the points not in any boxes can be considered as $S_{2nd}(\emptyset) = 1$, which means their scores are the same as the 1st-stage scores. We then further combine the refined scores with the 1st-stage scores as follows:

$$S_{final} = \begin{cases} S_{1st} \times S_{2nd}(\emptyset) + S_{2nd}(*), & ind_i \neq \phi, * \neq \emptyset \\ S_{1st}, & ind_i = \phi \end{cases} \quad (4)$$

where ϕ denotes the index where points are not in any boxes, and $S_{1st} = \{sf_i | sf_i \in (0, 1)^K\}_{i=1}^N$ is the 1st stage scores.

The scores S_{final} are used to generate the semantic segmentation results \hat{L}_{sem} through finding the class with the maximum score.

Network Hyperparameters Hyperparameters of LidarMultiNet are summarized in Table 8. Size of the input features of VFE is set to 16. The 3D encoder in our network has 4 stages of 3D sparse convolutions with increasing channel width 32, 64, 128, 256. The down-sampling factor of the encoder is 8. The 3D decoder has 4 symmetrical stages of 3D sparse deconvolution blocks with decreasing channel widths 128, 64, 32, 32. 2D depth and width of the GCP module are set to 6, 6 and 128, 256, respectively.

Hyperparameters	Module	Values
#Input features	VFE	16
Voxel size	Voxelization	(0.1m, 0.1m, 0.15m)
Range x/y	Voxelization	[-75.2m, 75.2m]
Range z	Voxelization	[-2m, 4m]
Downsampling	Encoder	8
3D Depth	Encoder	2, 3, 3, 3
3D Width	Encoder	32, 64, 128, 256
3D Width	Decoder	128, 64, 32, 32
2D Depth	GCP	6, 6
2D Width	GCP	128, 256

Table 8: Implementation details of the LidarMultiNet

Test-Time Augmentation and Ensemble In order to further improve the performance on the WOD semantic segmentation benchmark, we apply Test-Time Augmentation (TTA). Specifically, we use flipping with respect to xz -plane and yz -plane, [0.95, 1.05] for global scaling, and $[\pm 22.5^\circ, \pm 45^\circ, \pm 135^\circ, \pm 157.5^\circ, 180^\circ]$ for yaw rotation. Besides, we found pitch and roll rotation were helpful in the segmentation task, and we use $\pm 8^\circ$ for pitch rotation and $\pm 5^\circ$ for roll rotation. In addition, we also apply $\pm 0.2m$ translation along z -axis for augmentation.

Besides the best single model, we also explored the network design space and designed multiple variants for model ensemble. For example, more models are trained with smaller voxel size (0.05m, 0.05m, 0.15m), smaller down-sample factor (4 \times), different channel width (64), without the 2nd stage, or with more past frames (4 sweeps). For our submission to the leaderboard, a total of 7 models are ensembled to generate the segmentation result on the test set.

Discussions

Top-down LiDAR Panoptic Segmentation CNN-based top-down panoptic segmentation methods have shown competitive performance compared to the bottom-up methods in the image domain. However, most previous LiDAR panoptic segmentation methods (Zhou, Zhang, and Foroosh 2021; Li et al. 2022a) adopt the bottom-up design due to the need of an accurate semantic prediction. And the cumbersome network structures with multi-view or point-level features fusion make them difficult to perform well in the object detection task. On the other hand, thanks to the GCP module and joint training design, LidarMultiNet can reach top performance on both object detection and semantic segmentation tasks. Even without a dedicated panoptic head, LidarMultiNet already outperforms the previous state-of-the-art bottom-up method.

Visualizations

Some example qualitative results of LidarMultiNet on the validation sets of Waymo Open Dataset and nuScenes dataset are visualized in Figure 6 and Figure 7, respectively.

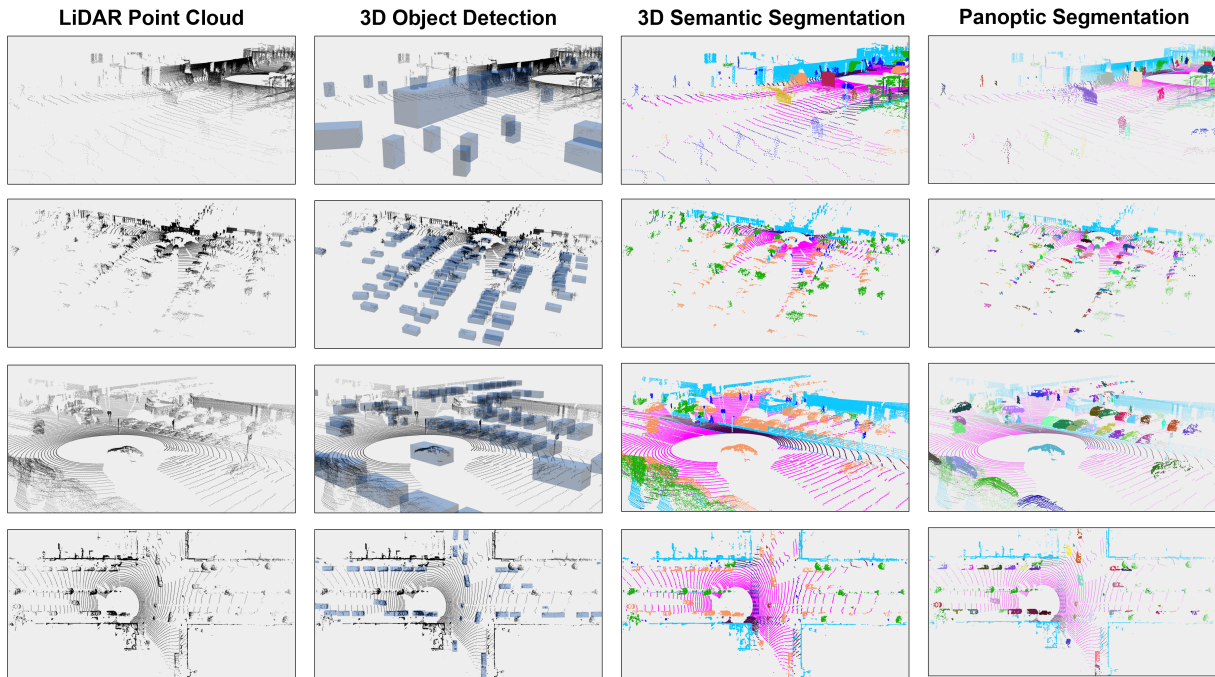


Figure 6: Example qualitative results of LidarMultiNet on the Waymo Open Dataset.

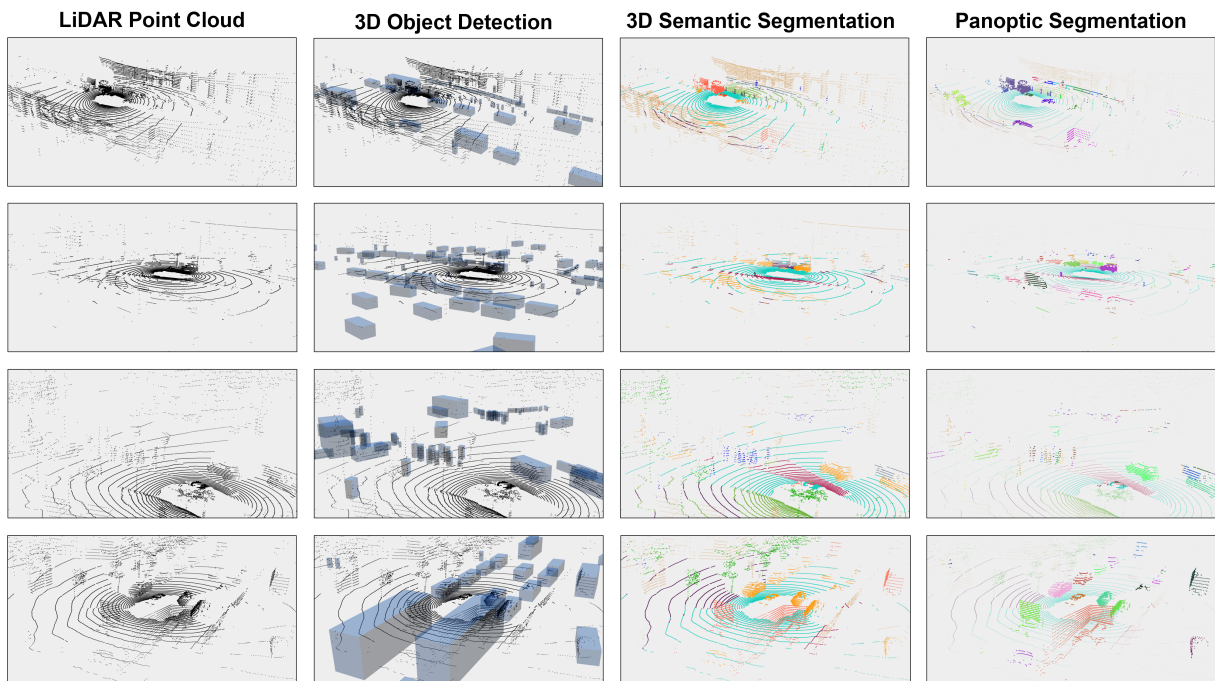


Figure 7: Example qualitative results of LidarMultiNet on the nuScenes dataset.