

Sustaining Dynamic Traffic in Dense Urban Areas with High Altitude Platform Stations (HAPS)

Cihan Emre Kement, *Member, IEEE*, Ferdi Kara*, *Senior Member, IEEE*, Wael Jaafar*, *Senior Member, IEEE*, Halim Yanikomeroglu, *Fellow, IEEE*, Gamini Senarath, *Member, IEEE*, Ngọc Dũng Đào and Peiying Zhu, *Fellow, IEEE*.

Abstract—The impact of information and communication technologies (ICT) on global energy consumption is increasing every year, and the consumption of equipment for telecommunications accounts for a significant portion of it. Specifically, more than 50% of the total energy consumption of ICT is issued from the radio access networks (RANs), due mainly to the rapid penetration of data-intensive applications and the increasing heterogeneity, dynamicity, and unpredictability of traffic. To tackle these high-demanding problems, RAN densification through the installation of additional base stations (BSs) in high demand areas is conventionally used. However, this leads to inefficient energy use and over-provisioning issues. To increase the energy efficiency and mitigate the environmental effects of the RANs, various techniques such as sleep scheduling and cell switch-off have been widely studied in the literature. However, their practical use remains questionable. In this context, high altitude platform stations (HAPS) emerged as a novel paradigm-shift recently. HAPS may be used to complement RANs and sustain their services in densely populated areas, where traffic can peak unpredictably. Due to their wide coverage areas, substantial communication payloads, and green energy model, HAPS super macro base stations (SMBSs) are capable of handling the massive and dynamic mobile data traffic of ground users. In this paper, we show how HAPS-SMBSs can complement RANs and serve the dynamic and unpredictable traffic demands of users in an energy efficient manner. Through the simulation of a case study, we demonstrate the superior performance of a HAPS-SMBS compared to the conventional RAN densification method in addition to its advantages of being environmentally friendly and socially acceptable.

Index Terms—6G networks, dynamic and unpredictable traffic, energy efficiency, high altitude platform stations (HAPS), sustainability.

I. INTRODUCTION

To mitigate climate change and its impacts, many countries and organizations, such as the United Nations and European Union, are aiming to reach net zero CO₂ emissions by 2050 [1]. To achieve this goal, CO₂ emissions must be reduced by 45% from their 2010 reference level within the next eight years, which means immediate action is needed in the design of future technologies. This is of paramount importance since the information and communication technologies (ICT) sector is expected to account for up to 20% of global energy consumption by 2030 [2].

C.E. Kement, and H. Yanikomeroglu are with the Department of Systems and Computer Engineering, Carleton University, Ottawa, ON, K1S 5B6 Canada, e-mails: {cihankement, halim}@scc.carleton.ca.

F. Kara is with the Department of Computer Engineering, Zonguldak Bulent Ecevit University, Turkey and is also with the Department of Systems and Computer Engineering, Carleton University, Ottawa, ON, K1S 5B6 Canada, e-mail: f.kara@beun.edu.tr.

W. Jaafar is with the Department of Software and IT Engineering, École de Technologie Supérieure, Montreal, QC, Canada, e-mail: wael.jaafar@etsmtl.ca.

G. Senarath, N. D. Đào, and P. Zhu are with Huawei Technologies Co., Ltd, Canada e-mail: {gamini.senarath, ngoc.dao, peiying.zhu@huawei.com.

*F. Kara and W. Jaafar contributed equally to the paper.

In telecommunication networks, radio access networks (RANs) dominate energy expenditures, accounting for over 50% of total network energy consumption [2]. Although many energy efficient algorithms were adopted in transitioning to the 5th generation (5G) RAN, other energy-hungry technologies, such as millimeter wave (mmWave) and massive multiple-input multiple-output (MIMO), have also been introduced. This is directly related to the evolution of users' needs, which have evolved from voice communications (generating traffic as low as 100 kbps) to heterogeneous and bandwidth-greedy applications, such as gaming, streaming, and virtual/augmented reality (VR/AR), that require data rates of up to 250 Mbps. Moreover, users are frequently moving, which causes the demand to spatially and temporally shift across the network. In particular, the proliferation of mobile Internet-of-things (IoT) devices (e.g., unmanned aerial vehicles [UAVs] and autonomous vehicles) contribute to this phenomenon. Finally, due to unexpected events, such as major accidents or natural disasters, there can be a dynamic increase in demand, and it can be difficult to proactively determine when and where peak demands will occur.

To avoid service outages, mobile network operators (MNOs) tend to over-provision by densifying the network with more base stations (BSs), and these BSs are placed in areas that may experience peak demands, such as urban areas. For instance, according to OpenCellID there are approximately 7 million BSs in the USA (1 BS per 1.4 km²); of these among which 2,290 are in Los Angeles (1 BS per 0.57 km²) and 1,029 are in San Francisco (1 BS per 0.11 km²). However, this approach degrades the network's energy efficiency due to the inefficient use of BSs. Although techniques such as sleep scheduling and cell switch-off can slightly improve energy efficiency, densification significantly increases the capital and operational expenditures (CapEx and OpEx) of terrestrial networks. Consequently, densification is unsustainable on the long-term.

To tackle the issue of dynamic and unpredictable traffic demands, we propose the use of high altitude platform station (HAPS) nodes. A HAPS is a wireless node operating at an altitude between 17 and 25 km. We envision the use of HAPS as complements to existing RANs for their capacity to respond to surges in terrestrial network traffic, as depicted in Fig. 1. Thanks to recent advancements in avionics, massive MIMO, battery, and solar energy, HAPS are emerging as a main component of beyond 5G networks [3]–[5]. When used as a super macro base station (SMBS), a HAPS can provide reliable wireless connectivity through strong line-of-sight (LoS) links in areas up to 500 km in radius (ITU-R F1500). Through massive MIMO and advanced multiple access techniques, such as precise beamforming and steering, HAPS can respond to rapid temporal and spatial changes in traffic demand. In light of these advantages, a HAPS can be seen as an energy-efficient and

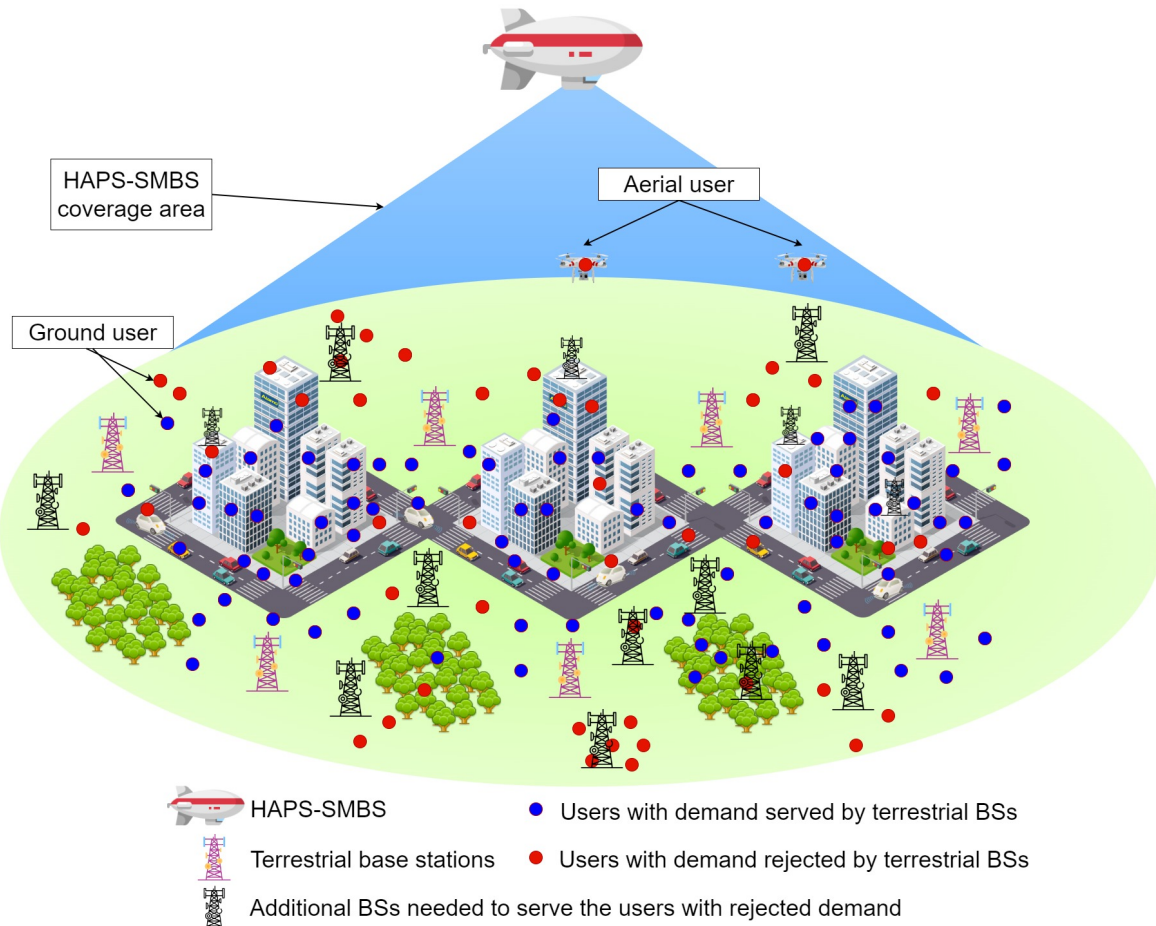


Figure 1: A HAPS-SMBS used as a complement to an existing RAN serving the mobile demand that is rejected by the terrestrial BSs due to random spatial and temporal changes in demand.

cost-saving substitute for dozens or even hundreds of terrestrial BSs in dynamic and unpredictable peak demand areas.

In the rest of the paper, we elaborate on the current challenges of handling dynamic traffic demand, while being energy efficient to achieve sustainability. We also discuss how the features of HAPS can be exploited to make it a suitable alternative to network densification. Through a case study, we compare HAPS-SMBS approach with network densification approach in terms of performance and efficiency metrics as well as their economical, environmental and societal impacts. Finally, we identify challenges related to the use of HAPS-SMBSs and discuss potential research directions.

II. TERRESTRIAL CELLULAR NETWORKS: CURRENT CHALLENGES AND SOLUTIONS

Recent reports from vendors indicate that 58% of total Internet usage comes from mobile devices and that the average monthly data amount per smartphone has already surpassed 15 gigabytes (GB) in 2022. However, data volume is only one issue; quality-of-service (QoS) requirements are another important consideration. To satisfy stringent QoS requirements, 5G technology introduces vertical sectors, namely ultra reliable low latency communication (uRLLC), massive machine-type communication (mMTC) and enhanced mobile broadband (eMBB). These developments have

made networks heterogeneous and unpredictable, forcing network designers to rethink their approaches to achieve network services which enable *anywhere, anytime, and with any QoS requirement*. Moreover, with the reinforcement of net-zero carbon emission policies, wireless networks should be able to sustain their services while reducing their carbon footprint. In the following subsections, we discuss these issues and current solutions to tackle them.

A. Ubiquitous and Ultra-Reliable Connectivity

Traffic demand in wireless networks has evolved substantially in the last ten years because of new applications with stringent QoS requirements. For instance, autonomous vehicles need full coverage and 99.999% reliable communication links [5], while VR/AR applications require high throughput of up to 250 Mbps. In addition, given the massive deployment of fixed and mobile IoT devices (e.g., in smart cities), networks should be able to handle the ultra-dense traffic generated by these devices and their mobility in space and time. Such constraints call for greater network agility to satisfy this heterogeneous, dynamic, and unpredictable massive traffic.

To effectively address this issue in cellular networks, it needs to be tackled from the perspectives of backhaul and RAN. From the backhaul perspective, novel technologies such as network slicing, software-defined networks, and virtualization have been efficiently

developed and adopted in the recent 3GPP Release 17. However, from the RAN perspective, research is still ongoing to define an effective structure to meet the ubiquitous and reliable connectivity requirements of future wireless networks.

Among the most popular solutions of MNOs in coping with dynamic and unpredictable ultra-dense traffic is *network densification*. As today's wireless infrastructure is cell-based using BSs, the only way to guarantee ubiquitous coverage and handle traffic spikes is to carefully add new BSs. Hence, the cellular network turns into a heterogeneous network (HetNet), which consists of cells with various sizes (e.g., macrocells and small cells). When a macrocell is overloaded, a number of small cells can be added in its coverage area to handle the excess traffic. This solution may be sufficient to serve the demand in the overloaded area at that specific time. However, when the traffic spike ends, the additional small cells are unused and constitute wasted resources. Worse, the traffic spike may shift to a different area due to mobility and/or unpredictable events, where additional small cells are not yet deployed, thus causing a service degradation. Finally, adding BSs requires careful planning in order to keep inter-cell interference to a minimum. This requires an adaptive and dynamic resource allocation strategy, which increases the system's overhead and complexity.

B. Efficient Energy Consumption

Despite the efforts to design 4G and 5G networks in an energy efficient manner, their energy consumption remains high as the RAN equipment consumes power almost constantly. If the same policies are kept in place, RAN energy consumption is expected to exceed the 100 Terawatt-hour (TWh) mark by 2030 (from the current mark of 77 TWh), and its carbon footprint is expected to double [6].

Recently, MNOs have been deploying efforts to save network energy in order to align with the net zero CO₂ emission goals and, at the same time, reduce their electricity bill. Some methods they have used include *cell switch-off* and *sleeping* methods. Cell switch-off involves completely shutting down a BS if, for instance, traffic in the area can be handled by neighboring BSs. Sleeping involves deactivating and disconnecting the BS from the network for a period of time, but reactivating it rapidly whenever necessary. These methods can be applied for specific areas, such as schools, where BS coverage can be switched off after 9 pm since almost no one is present in the area.

However, these approaches may not be the most practical. If a BS is switched-off and then reactivated, it takes a few seconds to a few minutes to cold-start it and configure it, which would be very long if urgent services were required. Also, in sleep mode, the BS's energy consumption is not null, but rather reduced compared to its active mode. In addition, these methods make network management more complex since dynamic and adaptive resource allocation must be perfectly handled. Although AI-native solutions can be called in for network management, they happen to be energy hungry which cancels the intended energy gain.

III. SUPPORTING DYNAMIC AND UNPREDICTABLE TRAFFIC DEMAND WITH HAPS

A HAPS-SMBS represents a novel paradigm envisioned to support a plethora of applications, including IoT data collection and processing, BS traffic backhauling, intelligent transportation, and aerial network management [3], [5]. In this paper, we investigate

the potential of using a HAPS-SMBS as an agile and sustainable complement to support an overloaded terrestrial network.

Our proposal for using a HAPS-SMBS instead of BS-based network densification is motivated by the unique properties of a HAPS. First, both airship and blimp types of HAPS fly quasi-stationarily at an altitude of 20 km to provide a wide coverage area, which is evaluated to be 35 km in radius at an elevation angle of 30°, which is much wider than that of a terrestrial BS. Consequently, a single HAPS can substitute for dozens of terrestrial BSs to provide an equivalent coverage footprint. When traffic is dynamic and unpredictable over a wide area, a HAPS can handle it more efficiently than BS densification.

Moreover, HAPS benefit from a high payload capacity, which allows them to rely on solar energy and batteries to fly for months or even years without interruption [3]. This is important, as HAPS operation can achieve net zero carbon emission, in contrast to terrestrial wireless networks. Moreover, HAPS can host different types of payloads, such as for communication, computing, and storage, in order to support datacenter-like services.

Although HAPS operate at altitudes of around 20 km, communication links to and from ground users enjoy a strong line-of-sight (LoS) component. That is, users can directly see a HAPS, as opposed to communications with BSs where links are often obstructed by buildings, trees, or vehicles. The strong LoS guarantees a high signal-to-noise ratio (SNR), which, despite the long distance between HAPS and ground users, is equivalent to that between terrestrial BSs and users. For instance, given the same frequency, a path-loss exponent of 2 for a HAPS-user link, and a path-loss exponent of 4 for a terrestrial BS-user link in a dense urban area, then the received signal strength would be the same for the BS-user communication at a distance of 141 m and for the HAPS-user communication at a distance of 20 km. Moreover, such a link achieves a communication latency of 0.067 ms, which is below that of low-Earth-orbit (LEO) satellites at 300 km altitude, evaluated at 1 ms, and sufficiently low to support uRLLC-like services [4].

Finally, one could argue that instead of using a HAPS, an SMBS with the same capacity can be installed as a terrestrial BS, which would enhance the capacity through the addition of several sectors to the BS. However, as the number of sectors increases, their serving apertures become narrower. This could generate frequent handoffs for mobile users that are close to the terrestrial SMBS, thus degrading the quality of the communication and adding unnecessary overhead. By contrast, a HAPS-SMBS enjoys a bird's-eye view with wider sector areas provided by cylindrical massive MIMO antennas [7]. Combined with strong LoS channels, the use of a HAPS-SMBS emerges as a more attractive connectivity solution than its terrestrial counterpart.

Remark: Other aerial solutions can support user demands, such as unmanned aerial vehicle BSs (UAV-BSs) and satellite networks. On one hand, UAV-BSs fly and hover at low altitudes which offers strong LoS coverage [8], [9]. However, they suffer from a small coverage footprint and low energy efficiency over time due to their limited battery capacity. Although this issue can be circumvented by deploying several UAV-BSs with swapping, which would require at least three UAV-BSs to provide continuous service for the same area, this would involve an exponential CapEx and OpEx cost increase for scalability. On the other hand, low-Earth-orbit (LEO), medium-Earth-orbit (MEO), and geostationary-Earth-orbit (GEO) satellites can offer different communication services. Due to their different

operating altitudes, communication latency increases with distance. At an altitude of 300 km, LEOs achieve a link latency of 1 ms, which is about 90 times greater than that achieved by a HAPS [4], [10]. Consequently, critical and delay-sensitive services cannot be handled by satellites. In addition, as MEOs and LEOs move along their orbits, complex mechanisms are required to keep track of communication links with ground users. Therefore, HAPS has the most potential among its aerial alternatives for sustaining the dynamic demand.

IV. CASE STUDY

In order to demonstrate the efficiency of a HAPS-SMBS in handling dynamic and unpredictable traffic demands, compared to the conventional method of network densification, we present a case study simulation. Our system consists of an 8×8 km² urban area (e.g., a university campus or an urban residential neighborhood), where 14,000 users are distributed uniformly and served by 36 initial BSs that are placed uniformly. We assume that each BS has a coverage area of 700 m in radius and supports a RAN capacity of 1 Gbps in accordance with IMT-2020 specifications. We assume that time is divided into equal time slots (TSs), such that at each TS the user demands are defined as a throughput requirement in Mbps, and are assumed to follow a half-normal distribution $|\mathcal{N}(0, 20)|$, which corresponds to a mean demand of 16 Mbps. For the sake of simplicity, we assume that a user's demand can be served by a BS as long as the user is within the coverage footprint of the BS and that the sum of served demands does not exceed the BS's capacity. Finally, users and their demands are assumed to be fixed for one TS, but can vary from one TS to another, where the random waypoint mobility model is adopted in our simulations.

First, in the case of a single TS where all system parameters are fixed (i.e., user locations and traffic demands) the initial 36 BSs are expected to be sufficient to handle all traffic demands. However, in a real-world scenario, users will move around and behave differently in terms of service demand. To illustrate this case, we simulate the system with changing user locations and demand every TS=1 minute, for a period of 24 hours (i.e., for 1,440 TSs). Without loss of generality, we assume that each user is associated with the closest BS and that the latter rejects out-of-coverage users and/or until the sum of traffic demand is equal to its RAN capacity. As shown in Fig. 2, the initial BSs would reject users at some TSs as their capacity would be exceeded by the presence of several users and high demand in its coverage area (colored dots correspond to different users/TS). In this example, an average of 1% of users are rejected, while the network's *capacity utilization*, defined as the ratio of the served traffic demand to the total RAN capacity of the network, is 73%.

To recover rejected users, conventional network densification would cluster them and deploy additional BSs. As illustrated in Fig. 2, 49 additional BSs (yellow dots) are needed to connect 100% of the users. However, the corresponding network's capacity utilization (i.e., for the initial 36 BSs and additional 49 BSs) is reduced to 31.1% due to the under-utilization of the additional BSs over time, as shown in Table I. This indicates that adding BSs to serve the dynamic traffic demand is an inefficient solution. Even by switching off some of the BSs when they are not used, the related network's capacity utilization improves slightly to 34%.

Alternatively, assuming that a single HAPS-SMBS is deployed above the area-of-interest at an altitude of 20 km and equipped with

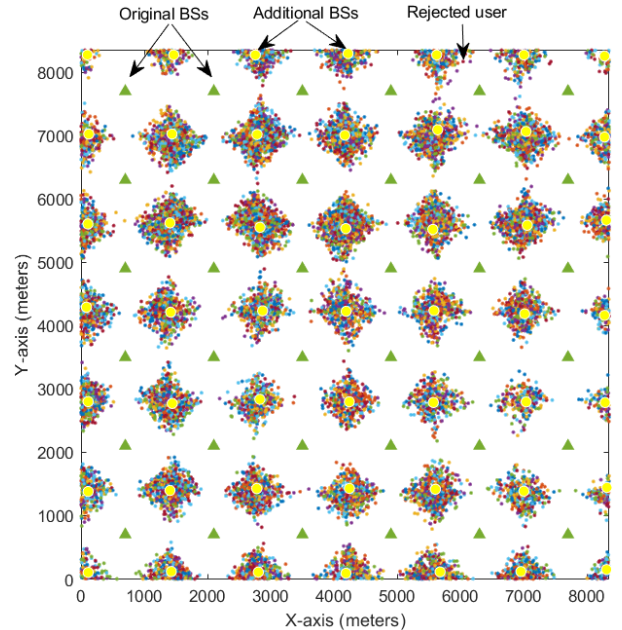


Figure 2: Network densification showing original BSs, rejected users in time, and additional BSs to support these users.

Table I: Comparison of HAPS-assisted network and network densification approaches (Avg. demand per user is 16 Mbps)

Feature	HAPS-assisted Network	Densified Terrestrial Network
Available Capacity	38 Gbps (36 Gbps terrestrial + 2 Gbps HAPS)	85 Gbps
Proportion of Users Served	100%	100%
Capacity Utilization	71.2%	31.3%
Network Power Consumption	140.6 kW	314.5 kW

a BS for a minimum coverage footprint of 10 km in radius and a capacity of 2 Gbps, then all of the rejected demands can be handled. For this scenario, the related network's capacity utilization (i.e., for the 36 initial BSs and 2 Gbps HAPS) is 71.2%, which is very high compared to the network densification benchmark. In addition, the HAPS-assisted system deploys a smaller communication payload than network densification, which results in a lower power consumption of only 140.6 kW.

A. Impact of Average Demand

Here we examine the impact of increasing the traffic demand on the original network ("Original set of BSs"), conventional network densification ("Original + additional set of BSs"), and HAPS-assisted network ("Original set of BSs + X Gbps HAPS"), where $X \in \{2, 5, 10, 15, 20\}$ ¹. Related results are presented in Figs. 3 and 4, where the former depicts the proportion of users served and the latter shows the capacity utilization, both averaged over time and as functions of the average demand per user.

¹HAPS with X Gbps capacity is issued from the assumption that a HAPS-SMBS can be equipped with BSs with different capacities.

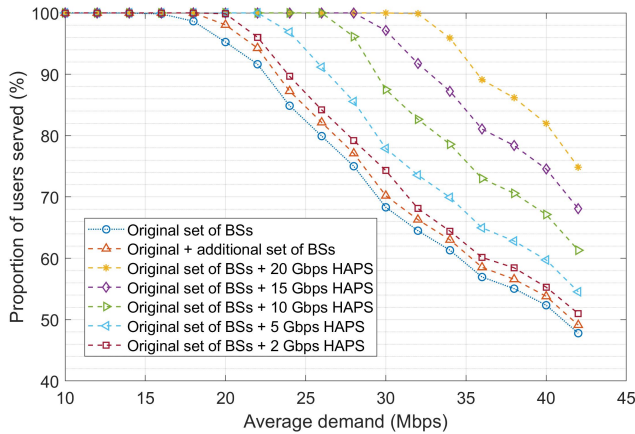


Figure 3: Proportion of users served vs. average demand per user.

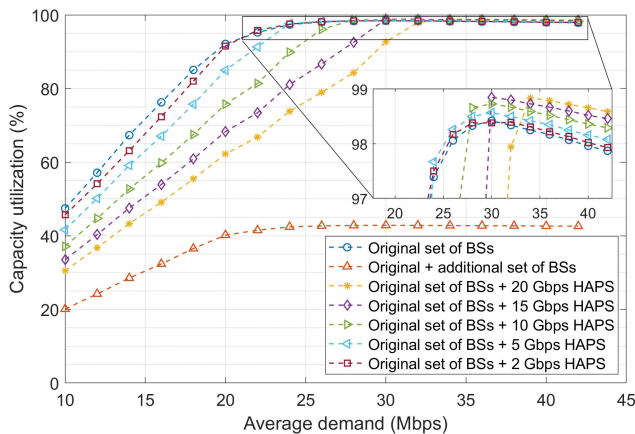


Figure 4: Capacity utilization vs. average demand per user.

According to Fig. 3, for any system considered, the proportion of users served is at 100% until a critical average demand from which it starts dropping. For instance, the performance of the “Original set of BSs” starts dropping from an average demand of 14 Mbps, while for “Original + additional set of BSs”, the performance degrades from an average demand of 16 Mbps. By contrast, the HAPS-assisted network’s performance not only tolerates a higher critical average demand value (between 20 and 32 Mbps), but also the proportion of users served remains higher (from 2% for 2 Gbps HAPS up to 26% for 20 Gbps HAPS at the average demand of 42 Mbps) compared to the densified network. This is thanks to the large coverage area of the HAPS, which can serve users regardless of their location as long as its capacity is not exceeded. These results prove the robustness of the HAPS-assisted network in dealing with the increasing dynamic traffic demands of users.

Based on the plots of Fig. 4, as the average demand increases, the performance in terms of capacity utilization for all approaches demonstrates a two-phase behaviour. At first, the capacity utilization increases in proportion to average demand until reaching a maximal value point (phase 1). Beyond this point, the capacity utilization starts to slowly decrease (phase 2). In phase 1, the higher the average demand value, the more capacity is used from the network. Saturation is reached at the critical point, which means that the network

is used at full capacity to serve the percentage of users within reach. In phase 2, the capacity utilization slightly degrades, since higher average demand forces the network to drop users who now have higher demand. We notice that both the “Original set of BSs” and “Original + additional set of BSs” have the same critical point at an average demand of 30 Mbps. However, the HAPS-assisted system demonstrates different critical points, depending on the HAPS’s capacity. In fact, the critical average demand value is higher when more capacity is available at the HAPS. Moreover, its phase 1 capacity utilization is the highest when the HAPS is equipped with the smallest capacity (before reaching its critical point), while it is the lowest in phase 2. Nevertheless, in phase 2, the capacity utilization gaps for different HAPS capacities is very small (up to 2%). This means, depending on what the average demand in the system would be, it is recommended for the HAPS to be equipped with several BSs; however, it would switch on the smallest number of BSs that guarantee the highest capacity utilization in phase 1. Finally, the HAPS-assisted system outperforms the “Original + additional set of BSs” in terms of capacity utilization while achieving a very close performance to the “Original set of BSs.” This is an expected result since the HAPS-assisted system can serve a higher number of users than the “Original set of BSs” while introducing less amount of capacity to the system than the “Original + additional set of BSs”.

B. Sustainability Analysis

Sustainability is defined as the ability to maintain and support a service continuously over time. It has three aspects: i) economical, ii) environmental and iii) societal. Here, we compare terrestrial BS and HAPS-SMBS systems from these perspectives of sustainability, which is summarized in Table II.

1) *Economical analysis:* We start by breaking down the costs of the terrestrial network. The CapEx of terrestrial BSs consists of the RAN equipment, site buildout, and site installation costs. Adding to that, the OpEx of such BSs is composed of operation and management (O&M), site lease, line lease, and transmission costs. When compared with terrestrial BSs, a HAPS-SMBS is free of the site lease, site buildout and site installation costs. Furthermore, a HAPS-SMBS uses a wireless backhaul link to its ground station for routing the traffic. Therefore, it requires less ground infrastructure when compared to terrestrial BSs. Thanks to the wide coverage area of HAPS, more than one HAPS can use the same ground station, which would reduce the ground infrastructure needed even further. Last, but not least, HAPS can be upgraded and reused wherever necessary thanks to its controlled mobility, which makes it an economically sustainable option.

Although HAPS-SMBS is economically more advantageous in terms of requiring less ground infrastructure and lease, the aircraft cost increases the CapEx and OpEx of this option. The costs of building a HAPS aircraft as well as terrestrial BSs are trade secrets, hence making a direct comparison is very difficult. Nevertheless, in our case the HAPS-SMBS can have the same CapEx and OpEx of 49 terrestrial BSs, which are significantly large amounts, for the two approaches to be economically comparable. Note that, in our case we are considering an 8 km by 8 km area, whereas a HAPS-SMBS coverage area can be much bigger depending on the scenario. Hence, the CapEx and OpEx of HAPS-SMBS solution can be less than that of network densification depending on the number of terrestrial BSs the HAPS-SMBS is substituting.

Table II: Comparison of the sustainability of HAPS-SMBS and terrestrial BSs

Feature	Sustainability Aspect			HAPS-SMBS	Terrestrial BS
	Eco.	Env.	Soc.		
Ground space	✓	✓	–	No	Yes
Renewable energy	✓	✓	–	High	Low
Cabling infrastructure	✓	✓	–	Low	High
Reusability	✓	✓	–	High	Low
Upgradability	✓	✓	–	High	Low
Visual pollution	–	✓	✓	Very Low	High
RF exposure	–	✓	✓	Very Low	High

2) *Environmental analysis*: To be environmentally sustainable, the burden of a system on the environment (i.e., carbon footprint) must be minimum. The use of a HAPS has an environmental advantage over terrestrial BSs since it mainly relies on renewable energy to operate (e.g., solar energy). More specifically, its upper surface can be coated with photovoltaic (PV) panels to harvest energy. Given the advancement in PV technology, it is expected that HAPS systems will be able to operate fully with energy produced by its PV panels [11].

Although terrestrial BSs can also be supported with renewable energy, physical and environmental restrictions reduce the efficiency of such energy-harvesting mechanisms for terrestrial BSs. For instance, terrestrial BSs do not usually have large areas where PV panels or wind turbines can be installed, especially in urban areas where real estate is much more expensive. Moreover, due to the atmospheric attenuation caused mainly by harsh weather conditions, it is less efficient for BSs to harvest solar energy than it is for a HAPS, as there is less turbulence in the stratosphere where HAPS operate.

To expand communication services, terrestrial BSs are continuously being deployed, which requires additional infrastructure to be installed such as power lines and fiber-optic links. The installation of such infrastructure has a significant impact on the environment as they may alter threatened natural ecosystems (e.g., lakes and forests) and increase the carbon footprint of a terrestrial network. By contrast, a HAPS can leverage its strong LoS communication capability and hybrid backhauling, using radio-frequency (RF) and free space optics (FSO), to provide communication services without any additional ground construction or disturbance to the ecosystem. Moreover, the communication payload of a HAPS can be upgraded according to new standards or requirements without any infrastructural effort, which makes HAPS a more environmentally friendly approach.

3) *Societal analysis*: The crowding of terrestrial BSs in densely populated areas can make residents feel uncomfortable. Concerns about BSs are usually health- and cityscape-related. From a health perspective, although clinical results about adverse effects from close RF exposure to a BS were inconclusive [12], symptoms reported by people living near BSs have included fatigue, sleep

disturbances, and headaches. This has led to resistance against new deployments of BSs, and it has affected the market value of houses close to BSs. Using a HAPS as an SMBS over urban area can ease this problem since the RF source would be sufficiently far and invisible. From a cityscape perspective, there is concern that network densification with BSs would visually pollute the cityscape, and this concern is particularly pronounced in touristic spots. Camouflaging BSs as street lamps and trees is a common workaround; however, it is not a universal remedy. Alternatively, a HAPS can be exploited to support the traffic demand in these areas while preserving the beauty and reputation of the city.

V. CHALLENGES AND FUTURE RESEARCH DIRECTIONS

Leveraging a HAPS as a complement to a terrestrial RAN is a robust and sustainable solution to the issue of ever-increasing and dynamic traffic demand. However, to realize the full potential of this solution, a number of challenges need to be addressed. In the following, we discuss some of these challenges and identify related research directions.

A. Mobility and Vertical Handoff Management

Due to the mobility of users, frequent handovers in HAPS-assisted networks are expected among terrestrial BSs (horizontal handoff) and between the HAPS and BSs (vertical handoff). Although managing horizontal handoffs is a classic problem, managing vertical handoffs is a novel issue that needs to be carefully tackled. Indeed, the overlap of HAPS and terrestrial BS coverage areas may favor frequent and undesired handoffs between the HAPS and terrestrial BSs due to the strong LoS link to/from HAPS. Fortunately, several works have investigated handoff management in HetNets with overlaid cells, which constitutes a starting point for solving vertical handoffs and ensuring efficient mobility management of HAPS-assisted networks.

B. Radio Resources and Interference Management

The overlap of HAPS and terrestrial BS coverage areas is likely to experience high interference, due in part to the large coverage area, strong LoS links, imprecise signal directivity, and radio resources reuse by HAPS. Indeed, how to effectively allocate the radio resources to minimize interference at ground BSs and users is a key issue, especially when the same frequency bands are used by both HAPS and terrestrial systems. To solve this problem, integrated HAPS-terrestrial network solutions need to be developed, where resources would be seamlessly and smartly shared between HAPS-enabled and terrestrial BSs-enabled communications. Such integration might call for different technologies, such as cognitive radio schemes to sense for available spectrum bands before usage, massive MIMO beamforming and sectorization to improve the directivity of signals from the HAPS and/or BSs, and advanced multiple access techniques, such as rate-splitting multiple access [13].

C. Energy Harvesting and Management

One of the most prominent bottlenecks of a HAPS is its limited energy supply. Many solutions ranging from hydrogen cells to laser charging are being discussed to sustain HAPS energy consumption. At the moment, the most practical solution appears to be PV panels

combined with Li-ion batteries. Although the latter's costs are decreasing and their efficiencies are increasing, they need to support more energy hungry communication technologies, such as massive MIMO and mmWave. In addition, existing methods for network energy preservation, such as power control and cell switch-off, can be easily extended to HAPS. To gain more power, wireless power transfer (WPT) and laser charging techniques can be investigated for use with HAPS-enabled systems. Such power transfer can be directed from terrestrial or aerial sources. However, the efficiency of wireless power transfers over long distances is still to be proven. Finally, novel technologies such as reconfigurable intelligent surfaces (RISs) can be leveraged to reduce the communications payload and improve WPT quality.

VI. CONCLUSION

In this article, we discussed the potential of HAPS-SMBSs to complement terrestrial networks in supporting the massive, dynamic, and unpredictable traffic demands of users. First, we identified the current challenges and existing solutions of terrestrial networks in handling dense and dynamic traffic. Then, we proposed HAPS-SMBS as an alternative to network densification. A case study was developed to quantify the superior performance of a HAPS-SMBS in terms of proportion of users served and capacity utilization in highly dynamic traffic environments. Through a sustainability analysis, we examined the potential economical, environmental, and social impacts of a HAPS-SMBS. We also drew attention to several challenges that need to be addressed in order to unleash the full potential of HAPS-enabled systems.

ACKNOWLEDGMENT

This work is funded in part by Huawei Canada, in part by the the Scientific and Technological Research Council of Turkey (TUBITAK), and in part by the National Science and Engineering Research Council of Canada (NSERC).

REFERENCES

- [1] United Nations, "The sustainable development goals report," <https://unstats.un.org/sdgs/report/2021/goal-13/>, 2021, accessed: 2022-08-02.
- [2] "Next G Alliance Green G: The path toward sustainable 6G," Alliance for Telecommunications Industry Solutions, Tech. Rep., 2022.
- [3] G. K. Kurt, M. G. Khoshkholgh, S. Alfattani, A. Ibrahim, T. S. J. Darwish, M. S. Alam, H. Yanikomeroglu, and A. Yongacoglu, "A vision and framework for the high altitude platform station (HAPS) networks of the future," *IEEE Commun. Surv. Tuts.*, vol. 23, no. 2, pp. 729–779, Second Quarter 2021.
- [4] M. S. Alam, G. K. Kurt, H. Yanikomeroglu, P. Zhu, and N. D. Dao, "High altitude platform station based super macro base station constellations," *IEEE Commun. Mag.*, vol. 59, no. 1, pp. 103–109, Jan. 2021.
- [5] W. Jaafar and H. Yanikomeroglu, "HAPS-ITS: enabling future ITS services in trans-continental highways," *IEEE Commun. Mag. (Early Access)*, pp. 1–7, 2022.
- [6] H. Yuan, G. Tang, T. Liang, D. Guo, and Y. Wang, "Toward net-zero base stations with integrated and flexible power supply in future networks," *IEEE Netw.*, vol. 35, pp. 50–56, 11 2021.
- [7] K. Tashiro, K. Hoshino, and A. Nagate, "Cylindrical massive MIMO system for HAPS: Capacity enhancement and coverage extension," in *Proc. IEEE Veh. Technol. Conf. (VTC2021-Spring)*, 2021, pp. 1–6.
- [8] M. Alzenad, A. El-Keyi, F. Lagum, and H. Yanikomeroglu, "3-D placement of an unmanned aerial vehicle base station (UAV-BS) for energy-efficient maximal coverage," *IEEE Wireless Commun. Lett.*, vol. 6, no. 4, pp. 434–437, Aug. 2017.
- [9] N. Cherif, W. Jaafar, H. Yanikomeroglu, and A. Yongacoglu, "On the optimal 3D placement of a UAV base station for maximal coverage of UAV users," in *Proc. IEEE Glob. Commun. Conf.*, 2020, pp. 1–6.

- [10] T. Ahmmed, A. Alidadi, Z. Zhang, A. U. Chaudhry, and H. Yanikomeroglu, "The digital divide in Canada and the role of LEO satellites in bridging the gap," *IEEE Commun. Mag.*, vol. 60, no. 6, pp. 24–30, Jun. 2022.
- [11] D. Renga and M. Meo, "Can high altitude platforms make 6G sustainable?" *IEEE Commun. Mag. (Early Access)*, 2022.
- [12] M. Rössli, P. Frei, E. Mohler, and K. Hug, "Systematic review on the health effects of exposure to radiofrequency electromagnetic fields from mobile phone base stations," *Bulletin of WHO*, vol. 88, pp. 887–896, 2010.
- [13] W. Jaafar, S. Naser, S. Muhaidat, P. C. Sofotasios, and H. Yanikomeroglu, "Multiple access in aerial networks: From orthogonal and non-orthogonal to rate-splitting," *IEEE Op. J. Veh. Technol.*, vol. 1, pp. 372–392, Oct. 2020.

Cihan Emre Kement [M] (cihankement@sce.carleton.ca) is a Postdoctoral Fellow at the Systems and Computer Engineering Department of Carleton University, ON, Canada. His research interests include cyber-physical systems, wireless communications and optimization.

Ferdi Kara [SM] (f.kara@beun.edu.tr) is an Assistant Professor in the Department of Computer Engineering at Zonguldak Bulent Ecevit University, Turkey. He is also a Postdoctoral Fellow in the Department of Systems and Computer Engineering of Carleton University, ON, Canada. His research interests are PHY layer aspects of wireless communications, and ML applications.

Wael Jaafar [SM] (wael.jaafar@etsmtl.ca) is an Assistant Professor within the Department of Software and IT Engineering at École de Technologie Supérieure, QC, Canada. His research interests include aerial networks, 5G and beyond technologies, and machine learning.

Halim Yanikomeroglu [F] (halim@sce.carleton.ca) is a Full Professor in the Department of Systems and Computer Engineering of Carleton University, ON, Canada. His current research focus is on aerial and satellite networks for the 6G era.

Gamini Senarath [M] received the Ph.D. degree in telecommunications engineering from the University of Melbourne, Melbourne, VIC, Australia, in 1996. Since 2009, he has been with 5G Research Lab, Huawei Technologies, Canada. His work has resulted in more than 50 granted patents in wireless communication systems. He is also the Project Manager for Huawei external collaboration project with Carleton University, Telus, and the Communications Research Centre of Canada. His current research interests include software defined networks, virtual network embedding, power, and the resource management of third party infrastructure provided by multiple operators for 5G wireless systems.

Ngoc Dũng Đào (ngoc.dao@huawei.com) is a principle engineer at Huawei Technologies Canada. His recent research interests include 5G and beyond mobile network architectures, data analytics, vehicle communications, IoT, and multimedia.

Peiyang Zhu [F] is a Huawei Fellow. She is currently leading 5G wireless system research at Huawei Technologies Canada. The focus of her research is advanced wireless access technologies with more than 150 granted patents.