

A Cross-City Federated Transfer Learning Framework: A Case Study on Urban Region Profiling

Gaode Chen^{1,2,3,4}, Yijun Su^{3,4}, Xinghua Zhang^{1,2}, Anmin Hu^{3,4}, Guochun Chen^{3,4}, Siyuan Feng⁵,
Ji Xiang^{1,2}, Junbo Zhang^{3,4*}, Yu Zheng^{3,4}

¹Institute of Information Engineering, Chinese Academy of Sciences, Beijing, China

²School of Cyber Security, University of Chinese Academy of Sciences, Beijing, China

³JD iCity, JD Technology, Beijing, China ⁴JD Intelligent Cities Research, Beijing, China

⁵Department of Civil and Environmental Engineering, Hong Kong University of Science and Technology
{chengaode, zhangxinghua, xiangji}@iie.ac.cn; {suyijun.ucas, amhutx, guochun.chen3}@gmail.com
{msjunbozhang, msyuzheng}@outlook.com

Abstract—Data insufficiency problem (i.e., data missing and label scarcity issues) caused by inadequate services and infrastructures or unbalanced development levels of cities has seriously affected the urban computing tasks in real scenarios. Prior transfer learning methods inspire an elegant solution to the data insufficiency, but are only concerned with one kind of insufficiency issue and fail to fully explore these two issues existing in the real world. In addition, cross-city transfer in existing methods overlooks the inter-city data privacy which is a public concern in practical application. To address the above challenging problems, we propose a novel Cross-city Federated Transfer Learning framework (CcFTL) to cope with the data insufficiency and privacy problems. Concretely, CcFTL transfers the relational knowledge from multiple rich-data source cities to the target city. Besides, the model parameters specific to the target task are firstly trained on the source data and then fine-tuned to the target city by parameter transfer. With our adaptation of federated training and homomorphic encryption settings, CcFTL can effectively deal with the data privacy problem among cities. We take the urban region profiling as an application of smart cities and evaluate the proposed method with a real-world study. The experiments demonstrate the notable superiority of our framework over several competitive state-of-the-art models.

Index Terms—Urban Computing, Federated Transfer Learning, Spatio-temporal Data

I. INTRODUCTION

Recently, with the development of big data and artificial intelligence techniques, urban computing [1] brings powerful computation to bear on such urban challenges as traffic congestion and air pollution. Urban computing aims at constructing a smart city, which significantly improves urban management and services. One of the most fundamental tasks in urban computing is the accurate spatial-temporal prediction [2]. Given the complex setting of a city, we usually need to harness multi-source data to solve spatial-temporal prediction tasks. For example, urban region profiling aims to yield region profile vectors in the city, which describe the state of the city, such as consumption power, business popularity, and

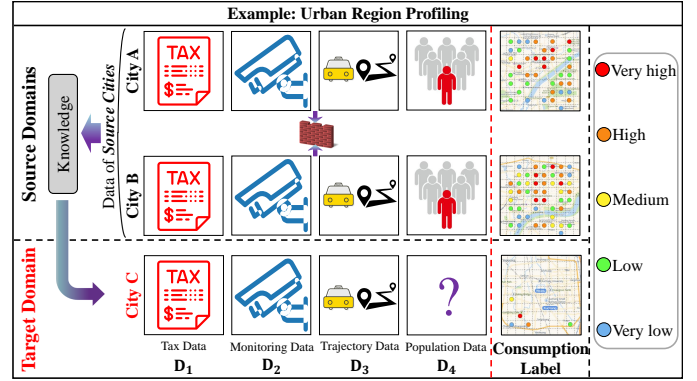


Fig. 1. A motivating example of our proposed framework.

traffic convenience. Accurate urban region profiling needs to fully integrate and mine urban multi-source data, such as trajectory data, and population data. Thus, unlocking the power of knowledge from the data collected in urban spaces is a key issue in urban computing.

A key challenge in urban computing is that the data required by a task is always insufficient. This is due to the fact that infrastructures and services in the target city are not ready, or the city development levels are quite unbalanced. In the real scenario, e.g., predicting the consumption power in urban region profiling of *City C* (bottom of Figure 1), the data insufficiency is mainly embodied in two aspects: (1) *Data missing problem*: the population data (D4), characterizing the crowd distribution at the regional level, is existing in data-rich *City A* and *City B*, but missing in *City C*. (2) *Label scarcity problem*: only a few regions in *City C* have ground truth labels corresponding to the task, i.e., consumption power data. Therefore, there is not enough data to learn reliable models which brings a great obstacle for urban computing.

Recently, transfer learning across cities provides a good perspective on the data insufficiency problem, which transfers

*Junbo Zhang is the corresponding author.

the knowledge learned from data-rich cities (source cities) to the data-insufficient city (target city), alleviating the target data insufficiency [3]–[6]. However, most prior studies only focus on a single data insufficiency problem alone or simplify the learning problems with a strong assumption. For example, [3] assumed that the target data is sparse instead of missing and then developed a cross-city transfer learning method *RegionTrans* for deep spatio-temporal prediction tasks. [6] proposed a cross-city transfer learning framework for citywide mobile traffic prediction, which only solved the label scarcity problem. Though achieving great progress, the idealized experimental settings in prior studies discount the availability when facing two kinds of data insufficiency problems simultaneously in real scenarios. We argue that an ideal urban computing framework should be capable of solving the above two insufficiency problems (data missing and label scarcity). This paper mainly focuses on exploring a transfer learning framework for coping with both data missing and label scarcity problems in the real world.

However, another challenge we face is that existing cross-city transfer learning methods mentioned above ignore the data privacy protection issue. These methods usually involve the interaction of data among cities. For instance, *RegionTrans* [3] needs to calculate the similarity between region data of two cities for matching. In recent years, the data privacy of cities becomes a public concern. Meanwhile, motivated by the growing interest in building smart cities, which usually needs to exploit multi-source data among cities, this presents an extensive collection of open problems and challenges. For example, as shown in Figure 1, we want to learn knowledge from source cities (i.e., *City A* and *City B*) and transfer it to the target city (*City C*), to predict the consumption power of regions. We need to analyze tax data, monitoring data, trajectory data, and population data for more accurate results. As we all know, these data owned by cities are very privacy-sensitive, it is almost impossible to directly share the privacy-sensitive data across cities in a centralized way due to many legal and practical constraints. Thus, a framework for cross-city modeling while preserving the privacy of urban data is needed.

To tackle the aforementioned challenges, we propose a novel Cross-city Federated Transfer Learning framework, named **CcFTL**. CcFTL aims to learn knowledge from multiple data-rich source cities, and transfer it to the data-insufficient target city, while preserving privacy. Specifically, we jointly train two modules via CcFTL for transferring knowledge to the target city: *Domain Adaptive Relational-Knowledge Learning* (DARKL) module and *Urban Task-specific Predicting* (UTP) module. The data distribution may vary considerably from city to city and even from time to time. Transferring data from the source cities directly to the target city can easily lead to “negative transfer”, and it is also difficult to fit the requirement for the privacy-preserving. We argue that the relational knowledge among urban multi-source data is a kind of sufficiently flexible knowledge, and this knowledge is generalized to different cities (detailed analysis in section

3.2). Our DARKL module learns relational knowledge by predicting “missing data” in a regression task based on other multi-source data. In addition, we equip the DARKL module with a domain classifier to effectively alleviate the impact of domain discrepancies. Our UTP module is a classification model trained on the source data and then fine-tuned in the target city by parameter transferring, which is specific to our urban task.

Furthermore, CcFTL treats each source city as a client to ensure the security of the above two modules throughout the training process. Each client trains the model based on the local urban data. Through federated learning and homomorphic encryption [7], a central server aggregates model parameters from separate clients to build a well-generalized global model. After the global model is built, CcFTL transfers it to the target city for predicting missing data and initializing task-specific parameters. Even when only a few training samples are accessible, it can be easily adapted to the target city via fine-tuning.

The contributions of this paper are summarized as follows:

- To the best of our knowledge, it is the first cross-city federated transfer learning framework (entitled **CcFTL**) to cope with the data insufficiency and privacy protection problems across cities.
- We elaborately design the novel *Domain Adaptive Relational-Knowledge Learning* module to capture the relational knowledge among multi-source data, and the *Urban Task-specific Predicting* module to learn pre-trained parameters, which inject knowledge into the target city.
- With urban region profiling as a showcase, we empirically demonstrate the effectiveness of our proposed CcFTL on four cities from China. Moreover, a real-world case study is conducted, which provides insights for applications such as urban planning and business location.

II. PRELIMINARIES

A. Concept Definition

Definition 1. (Region) Following previous works [2], [8], a city C is partitioned into $W_C \times H_C$ equal-size grids (e.g., $1.5\text{km} \times 1.5\text{km}$). We treat each grid as a region r .

Definition 2. (Urban Region Profiling) Urban region profiling is similar to the concept of user profiling in Recommendation System [9]. It labels the region, so we treat it as a classification task, which yields region profile vectors on different grids of the city. Such as consumption power, traffic convenience, and business popularity.

Definition 3. (Spatial Context Feature) Spatial context feature x is a vector associated with a region r . The feature are extracted from the urban multi-source data, such as region-level population and POIs.

Definition 4. (Domain) A domain [10] consists of two components: a feature space \mathcal{X} and a marginal probability distribution $P(X)$, and $X = x_1, \dots, x_n$, $x_i \in \mathcal{X}$. In our work, a city is associated with a domain. \mathcal{X} is the spatial

context feature space, and $P(X)$ is the spatial context feature distribution of the region in the city X .

Definition 5. (Relational Knowledge) Relational knowledge refers that some relationship among the multi-source data in the city, which is generalizable in both source and target domains. We aim to learn a function f_{RK} to represent this relational knowledge, which can predict the missing data based on other data.

B. Problem Definition

Given a set of source cities $C_s = \{c_1, \dots, c_S\}$ with rich urban data and sufficient labels, and a target city c_t with a very few labels and missing data, i.e., $\forall s \in \{1, \dots, S\}, \mathcal{N}_{c_s} > \mathcal{N}_{c_t}$, where \mathcal{N} represents the number of data types. Urban multi-source data cannot be shared across cities due to sensitivity and privacy issues. This work aims to utilize the data of multiple source cities, and transfer the knowledge learned from these data to the target city, help the target city c_t learn the prediction model f based on insufficient data, and predict the target y of the urban computing task, i.e.,

$$\max_f acc(\hat{y}, y) \quad (1)$$

acc metric may be precision, recall, F1 score, etc., according to the real application requirement.

Example. Consumption Power Prediction. We use consumption power prediction in urban region profiling as an example to illustrate the above problem concretely. In source cities, every region has rich data and label of consumption power. In the target city, a region-level population data is missing and there is only a few regions have labels. Later we will show that CcFTL can predict labels of all unlabelled regions in the target city.

III. METHODOLOGY

CcFTL is a cross-city federated transfer learning framework, which aims to learn knowledge from multiple data-rich source cities and transfer it to the data-insufficiency target city to facilitate the task of urban computing without compromising privacy security. Our method has two stages. **Stage I: federated training on source cities**, CcFTL trains two modules based on the rich data from multiple source cities: *Domain Adaptive Relational-Knowledge Learning* module and *Urban Task-specific Predicting* module, which are used to learn relational knowledge among urban multi-source data and parameters specific to the urban task, respectively. The entire training process is based on federated learning and homomorphic encryption to protect privacy security between cities. **Stage II: knowledge transferring on the target city**, CcFTL transfers the learned relational knowledge and urban task-specific parameters to the target city, and quickly adapt to the target domain by fine-tuning. Figure 3 gives an overview of the CcFTL framework.

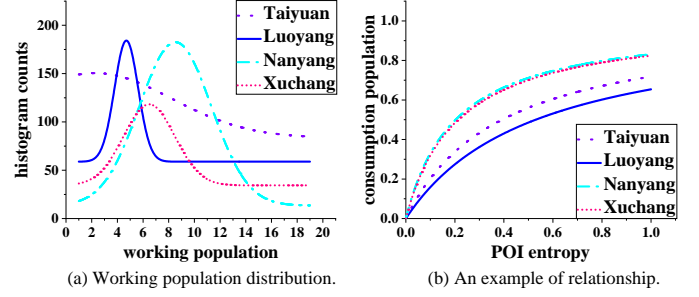


Fig. 2. Data distribution differences and relationships between data across domains.

A. Spatial Context Feature Extraction

No matter which stage, we first need to process multi-source data of the source city or target city. The urban region profiling is highly related to the spatial context features. We show the process of extracting spatial features from multi-source data, including POIs, road network, and population features in this paper.

Points of interest (POIs) represent the functions and properties of regions. Particularly, the quantities and categories of POIs reflect the hotness of a region. Therefore, we extract the following POI features: (1) the number of POIs in each category d_i^{pf} , (2) the total number of POIs d^{pn} , and (3) the POI entropy d^{pe} , which can reflect the functional diversity of a region. It is computed as follows:

$$d^{pe} = - \sum_i \frac{d_i^{pf}}{d^{pn}} \times \log \frac{d_i^{pf}}{d^{pn}} \quad (2)$$

where i is a POI category. We want to use these features to capture the hotness and functions of regions.

Road network is an indicator of traffic convenience. And the convenient transportation can bring many customers. We believe different roads have different contributions to the urban region profiling. For example, the highway only lets the drivers go through the region quickly, while the living street can bring customers to shops. For road network data, we consider the number of roads in each category d_i^{rf} .

Population data indicates the crowd distributions in a region. For example, a region with high residential population may have many communities, while a region with high consumption population may include entertainment venues. We consider three kinds of region-level population: (1) the working population d^{wp} , (2) the residential population d^{rp} , and (3) the consumption population d^{cp} .

In our assumption, the target city has missing the consumption population data d^{cp} .

B. Stage I: Federated Training on Source Cities

1) *Domain Adaptive Relational-Knowledge Learning (DARKL) Module*: Transferring knowledge across cities is a challenging task as the probability distributions of the data are different, $P(X_S) \neq P(X_T)$. We randomly select a working population data and show its distributions

from. The parameters of *Domain Classifier* θ_{DC} are optimized by minimizing the cross-entropy loss \mathcal{L}_{DC} :

$$\mathcal{L}_{DC} = \frac{1}{N} \sum_{i=1}^N \sum_{j=1}^{|C|} -d_{ij} \log \hat{d}_{ij} \quad (4)$$

where d_{ij} is the ground truth of domain label, \hat{d}_{ij} represents the predicted domain label, $|C|$ is the number of domains (cities), N is the number of instances.

It is worth noting that *Feature Extractor* can not handle the latent representations of the target city if the representations of cities are discriminative. Thus, *Feature Extractor* should learn common representations rather than discriminative representations for cities' features. To this end, the parameters θ_{FE} of *Feature Extractor* should be optimized by maximizing the loss \mathcal{L}_{DC} . To implement this, we introduce the gradient reversal layer (GRL) [11] between *Feature Extractor* and *Domain Classifier*. During the forward propagation, there is no influence when features pass through GRL. But during the backward propagation, GRL will multiply the gradient from the Domain Classifier by $-\lambda$ and pass it to *Feature Extractor*.

To summarize, we optimize the DARKL module parameters θ_{RK} by minimizing the total loss \mathcal{L}_1 :

$$\mathcal{L}_1 = \mathcal{L}_{DR} - \lambda \mathcal{L}_{DC} \quad (5)$$

where λ is a hyper-parameter to control the trade-off between regressor loss \mathcal{L}_{DR} and classifier loss \mathcal{L}_{DC} .

2) *Urban Task-specific Predicting (UTP) Module*: This module is designed for specific urban computing task. We treat it as a classification task, which can be applied to predict urban region profiling, and our work takes the consumption power prediction as an example. Thus, the inputs are tuples of spatial context features $X = \langle d^{pf}, d^{pn}, d^{pe}, d^{rf}, d^{wp}, d^{rp}, d^{cp} \rangle$ for regions, the outputs are the consumption power category. UTP module contains two fully connected layers and a prediction layer. We can obtain the predicted result by the following formula:

$$\hat{y} = \text{softmax}(W_2(W_1X + b_1) + b_2) \quad (6)$$

where W_1, W_2, b_1, b_2 are trainable parameters.

We optimize the UTP module parameters θ_{task} by minimizing the cross-entropy loss function \mathcal{L}_2 :

$$\mathcal{L}_2 = \frac{1}{N} \sum_{i=1}^N \sum_{j=1}^{|K|} -y_{ij} \log \hat{y}_{ij} \quad (7)$$

where y_{ij} is the ground truth of the consumption power, \hat{y}_{ij} is the predicted label, $|K|$ is the number of consumption power categories, and N is the number of instances.

3) *Training Process*: CcFTL adopts the horizontal federated learning paradigm to achieve encrypted model training and sharing. Our goal is to train two well-generalized modules based on the local spatial context data of each city, with the help of a central server.

In the federated learning environment, each source city is considered as a client, and each client trains the DARKL

and UTP module simultaneously. The data from each city cannot be shared and should be kept locally. There is a central server that aggregates the model parameters uploaded by each city in each iteration and transmits the aggregated global model to each source city for the next iteration. We introduce the FedAVG algorithm [12] as the core of the secure parameter aggregation mechanism to collect model parameters from different clients and improve it for our scenarios. Our algorithm is an iterative process, for the i -th round of training, the models of clients participating in the training will be updated to the new global one. It consists of four steps:

- i) *Step 1, Initialization*: The central server initializes the parameters θ_{RK} and θ_{task} of the global model and distributes the copy of the global model to all clients;
- ii) *Step 2, Local Training*: Each client trains spatial context data locally and updates θ_{RK} and θ_{task} for E epochs with SGD optimizer;
- iii) *Step 3, Upload Parameter*: Each client uploads the updated model to the central server. Note that this step does not share any local data or information but the model parameters are encrypted by homomorphic encryption;
- iv) *Step 4, Aggregation*: The central server aggregates the updated parameters uploaded by all clients by the secure parameter aggregation mechanism to build a new global model, and then distributes the new global model to each client.

The pseudocode for CcFTL training process is presented in Algorithm 1.

CcFTL overcomes the limitation of data islanding among cities. Our DARKL module can learn general relational knowledge among urban multi-source data and effectively reduce the impact of domain differences. Relational knowledge can be transferred to the target city and alleviate its data insufficiency problem. On the other hand, our UTP module is also transferable and can be used for initial parameters of urban computing tasks in the target city.

C. Stage II: Knowledge Transferring on the Target City

Our framework CcFTL uses transfer learning to address the challenge of data insufficiency for the target city. Figure 3 (b) shows the process of transfer learning in the target city. We train the *Domain Adaptive Relational-Knowledge Learning* module and *Urban Task-specific Predicting* module based on multi-source data from multiple source cities and apply them in the target city.

Firstly, due to relational knowledge is general across cities, we feed the spatial context features $X_t = \langle d_t^{pf}, d_t^{pn}, d_t^{pe}, d_t^{rf}, d_t^{wp}, d_t^{rp} \rangle$ of the target city into the DARKL module, where the missing data is d_t^{cp} . We can restore the missing data to some extent as follows:

$$\hat{d}_t^{cp} = f(X_t; \theta_{RK}) \quad (8)$$

where θ_{RK} are parameters of DARKL module.

Algorithm 1 The training procedure of CcFTL

Input: Spatial context data X_i of city i , initial global model parameters $\bar{\theta}_{RK}^{(0)}$ and $\bar{\theta}_{task}^{(0)}$, the maximum number of global rounds R_g , the epochs of client's local training E and the learning rate η .

Output: Trained global model parameters $\bar{\theta}_{RK}^{(R_g)}$ and $\bar{\theta}_{task}^{(R_g)}$.

Server executes:

```

1: for each client  $i \in |\mathcal{C}|$  in parallel do
2:   Initialize client model  $\theta_{RK,i}^{(0)} = \bar{\theta}_{RK}^{(0)}$ ,  $\theta_{task,i}^{(0)} = \bar{\theta}_{task}^{(0)}$ .
3: end for
4: for global round  $r_g = 1, 2, \dots, R_g$  do
5:   for each client  $i \in |\mathcal{C}|$  in parallel do
6:      $\theta_{RK,i}, \theta_{task,i} \leftarrow ClientUpdate(i, E, \eta)$ .
7:   end for
8:    $\bar{\theta}_{RK}^{(r_g)} \leftarrow \sum_{i \in |\mathcal{C}|} \frac{N_i}{N} \theta_{RK,i}$ ,  $\bar{\theta}_{task}^{(r_g)} \leftarrow \sum_{i \in |\mathcal{C}|} \frac{N_i}{N} \theta_{task,i}$ .
9:   for each client  $i \in |\mathcal{C}|$  in parallel do
10:    Initialize client model  $\theta_{RK,i}^{(0)} = \bar{\theta}_{RK}^{(r_g)}$ ,
         $\theta_{task,i}^{(0)} = \bar{\theta}_{task}^{(r_g)}$ .
11:   end for
12: end for

```

ClientUpdate(i, E, η):

```

1: for client epoch  $e = 1, 2, \dots, E$  do
2:    $\theta_{RK,i}^{(e)} \leftarrow \theta_{RK,i}^{(e-1)} - \eta \nabla_{\theta_{RK,i}^{(e-1)}} \mathcal{L}_1$ ,
      $\theta_{task,i}^{(e)} \leftarrow \theta_{task,i}^{(e-1)} - \eta \nabla_{\theta_{task,i}^{(e-1)}} \mathcal{L}_2$ .
3: end for
4:  $\theta_{RK,i} = \theta_{RK,i}^{(E)}$ ,  $\theta_{task,i} = \theta_{task,i}^{(E)}$ .
5: return  $\theta_{RK,i}, \theta_{task,i}$  to server.

```

And then, based on the spatial context data X_t and predicted missing data \hat{d}_t^{cp} , we utilize the UTP module to predict the consumption power in urban region profiling.

$$\hat{y}_t = f(X_t, \hat{d}_t^{cp}; \theta_{task}) \quad (9)$$

During the transfer learning process, since the target city does not have the ground truth value of the missing data, and the label distributions of urban computing task still exist differences across cities. Thus, we only use the trained DARKL module for dealing with the missing data and keep the parameters frozen in the target city. Then we fine-tune the UTP module by minimizing the following loss function based on a very few labels in the target city:

$$\mathcal{L}_t = \frac{1}{M} \sum_{i=1}^M \sum_{j=1}^{|\mathcal{K}|} -y_t \log \hat{y}_t \quad (10)$$

where y_t is the ground truth of the consumption power, \hat{y}_t is the predicted label, $|\mathcal{K}|$ is the number of consumption power categories, M represents the labeled instances in the target city.

TABLE I
DETAILS OF DATASETS.

Data	City			
	Luoyang	Nanyang	Xuchang	Taiyuan
#of regions	5466	5322	3169	6148
#of POIs	130628	108189	51842	154468
#of roads	22434	17111	11815	33965
#of working pop.	644706	595074	280195	394270
#of residential pop.	1197048	1217450	501845	700652
#of consumption pop.	303804	303883	175093	1012102

IV. EXPERIMENTS

In this section, we evaluate the CcFTL on the task of urban region profiling. In experiments, CcFTL transfers knowledge from multiple source cities in China, e.g., Luoyang and Taiyuan, to improve accuracies of consumption power prediction in the target city, Xuchang, which faces the data insufficiency problem.

A. Experimental Settings

1) *Data Description:* We collect four categories of data from four cities (i.e., Luoyang, Nanyang, Xuchang, and Taiyuan) in China, ranging from November 2020 to November 2021:

- **Road network & POI Data.** Road network from Bing Maps¹ contains road segments each of which is described with its endpoints and level of capacity. POI from Bing Maps indicates the name, address, coordinates, and category of venues.
- **Population Data.** We collect three types of region-level population data from the cities' government², including the working population, residential population, and consumption population. We assume that the target city is missing consumption population data. Details of datasets are summarized in Table I.
- **Consumption Power Data.** The consumption power data, as the labels of the task, are also collected from the cities' government. The consumption power values range from one to five, corresponding to five consumption power levels, i.e., "Very high", "High", "Medium", "Low", and "Very low", respectively.

Each city is partitioned into grid regions in the size of $152m \times 152m$. To evaluate our model comprehensively, we conduct experiments with four city pairs: (Nanyang, Xuchang) \rightarrow Luoyang, (Taiyuan, Luoyang) \rightarrow Nanyang, (Luoyang, Taiyuan) \rightarrow Xuchang, and (Xuchang, Nanyang) \rightarrow Taiyuan. In source cities, we randomly choose 80% of regions as training data and the rest as test data. In the target city, we use only 20% of regions for training or fine-tuning, and the rest as the test data.

¹<https://www.bing.com/maps>.

²The data is not used due to our data confidential agreement.

2) *Evaluation Metrics*: Our purpose is to restore missing data and predict the consumption power in the target city. Thus, we adopt both regression and classification metrics to demonstrate the performance of CcFTL and baseline methods as follows:

MAE & MSE. MAE and MSE are the mean absolute error and mean squared error between the ground truth and predicted values, respectively. The lower value of MAE and MSE implies higher accuracy of a regression model. MAE and MSE are formulated as:

$$MAE = \frac{1}{m} \sum_{i=1}^m |y_i - \hat{y}_i| \quad (11)$$

$$MSE = \frac{1}{m} \sum_{i=1}^m (y_i - \hat{y}_i)^2 \quad (12)$$

where y_i is the ground truth, and \hat{y}_i is the predicted value.

Precision & Recall & F1. We use precision, recall, and F1 score to evaluate the performance of consumption power prediction by comparing the predicted E_P to the ground truth E_G . *Precision* is defined as $Precision = \frac{|E_P \cap E_G|}{|E_P|}$, *Recall* is denoted as $Recall = \frac{|E_P \cap E_G|}{|E_G|}$, and *F1 score* is formalized as $F1\ score = \frac{2 * Precision * Recall}{Precision + Recall}$. The larger value of precision, recall, and F1 score indicates that the methods predict consumption power more accurately.

3) *Baseline Algorithms*: We compare our model with the following two categories of methods: Target Only methods and Transferred methods. Note that, for Target Only baselines, we only use the limited training data of the target city to train the model. For Transferred baselines, we train a deep model on one source city data or multiple source cities data and fine-tune it in the target city without privacy issues.

Target Only baselines:

- **XGBoost [13]**: A powerful machine learning algorithm under the Gradient Boosting framework.
- **SVM [14]**: Support Vector Machine, a classifier for learning the decision boundary of instances.
- **MLP**: A feed forward artificial neural network model.

Transferred baselines:

- **CNN + FedAvg**: A CNN model trained with the Federated Averaging algorithm [12]. We select 1 as the number of local epochs.
- **MAML [15]**: a competitive and classic meta-learning method, which learns initialization parameters from multiple tasks based on a source city.
- **Meta-MaxUp [16]**: A meta-learning approach that explores data augmentation, which proposes a MaxUp strategy to maximize performance.
- **Meta-Baseline [17]**: a state-of-the-art meta-learning method, which considers the trade-off between the objectives of meta-learning and whole-classification.

Note that MAML, Meta-Baseline, and Meta-MaxUp use the same base model (i.e., the fully connected layers). Besides, the baselines for transferring from one source city are from

by default the first city in the city pair to the target city, such as Luoyang \rightarrow Nanyang instead of (Luoyang, Taiyuan) \rightarrow Nanyang.

4) *Implementations*: We implement CcFTL with machine learning library Pytorch 1.2 in Python 3.6. The numbers of the global rounds and local training epochs in the training phase are 200 and 1, respectively. We set batch size for local training to 128, learning rate to 0.01. Finally, we fine-tune 50 epochs in the target city.

B. Results

1) *Overall Performance*: We compare our CcFTL with the baseline models in terms of *Precision*, *Recall*, and *F1 score* in the task of predicting consumption power. The results are shown in Table II, we have the following observations according to the table:

- Target-only baselines are trained based on limited data in four target cities. MLP achieves the best performance in Target-only baselines, which can learn non-linear relationships better. While our proposed method CcFTL consistently outperforms Target-only baselines in terms of three evaluation metrics. This indicates CcFTL can learn general relational knowledge across cities and apply it in the target city effectively.
- MAML, Meta-baseline and Meta-MaxUp in the Transferred baselines are trained with rich data from one source city and transferred to the target city for fine-tuning. Our method CcFTL outperforms them. Experimental results demonstrate that although these baselines do not involve privacy issues, they fail to alleviate the problems of missing data in target city and domain differences well.
- CNN + FedAVG trains a global model from multiple source cities under federated learning setting and transfers it to the target city for fine-tuning. Its performance is not satisfactory, we consider that a simple federated transfer learning framework like CNN + FedAVG is difficult to adapt to complex scenarios in the target city, which proves that our framework can effectively alleviate the data insufficiency problem.
- Our experimental results do not seem impressive, due to the long-tailed distribution of the labels of the consumption power in the city, and we compute the macro metrics in terms of *precision*, *recall*, and *F1 score*. How to improve prediction performance based on long-tailed data in urban computing, which can be the future research.
- Our approach CcFTL attains the best performance across all of the evaluation metrics with different city pairs. Specifically, in the target city of Luoyang with the largest improvement, *Precision*, *Recall*, and *F1 Score* of CcFTL are relatively improved outperforming the best baseline by 3.9%, 7.8%, and 7.4%. This proves the effectiveness of our CcFTL in cross-city federated transfer learning scenarios.

2) *Ablation Study*.: We further investigate that the DARKL module, UTP module, and fine-tuning strategy are essential parts of our framework CcFTL. As shown in Table III, we can observe that: (1) Without the DARKL module, the F1 score drops from 24.8% to 17.8% in Nanyang, 23.7% to 17.4% in

TABLE II
COMPARISONS WITH BASELINES ON FOUR PAIRS OF CITIES. THE BEST PERFORMANCE IN EACH COLUMN IS BOLDEN NUMBER.

	(Ny, Xc) \rightarrow Ly			(Ty, Ly) \rightarrow Ny			(Ly, Ty) \rightarrow Xc			(Xc, Ny) \rightarrow Ty		
	P	R	F1	P	R	F1	P	R	F1	P	R	F1
Target Only baselines												
XGB	0.241	0.211	0.185	0.243	0.212	0.188	0.269	0.223	0.215	0.191	0.199	0.162
SVM	0.259	0.220	0.204	0.225	0.217	0.205	0.224	0.215	0.207	0.229	0.208	0.186
MLP	0.221	0.221	0.218	0.232	0.225	0.211	0.223	0.218	0.211	0.232	0.210	0.193
Transferred baselines												
CNN + FedAvg	0.187	0.212	0.185	0.183	0.207	0.183	0.197	0.217	0.190	0.189	0.212	0.184
MAML	0.211	0.213	0.205	0.216	0.217	0.209	0.232	0.224	0.213	0.215	0.209	0.170
Meta-MaxUp	0.220	0.215	0.217	0.228	0.227	0.226	0.250	0.229	0.224	0.219	0.221	0.202
Meta-Baseline	0.251	0.232	0.231	0.243	0.224	0.220	0.239	0.227	0.223	0.215	0.217	0.195
CcFTL	0.269	0.250	0.248	0.248	0.254	0.237	0.421	0.241	0.231	0.294	0.221	0.213

TABLE III
ABLATION STUDIES OF OUR METHOD CcFTL ON TWO CITY PAIRS.
WE OBSERVED SIMILAR RESULTS IN OTHER CITY PAIRS.

	(Ty, Ly) \rightarrow Ny			(Xc, Ny) \rightarrow Ty		
	P	R	F1	P	R	F1
w/o DARKL	0.166	0.210	0.178	0.152	0.205	0.174
w/o UTP	0.181	0.230	0.181	0.164	0.205	0.179
w/o fine-tuning	0.205	0.238	0.202	0.222	0.211	0.197
CcFTL	0.269	0.250	0.248	0.248	0.254	0.237

Taiyuan. That proves that our DARKL module can greatly alleviate the challenge of data missing in the target city. (2) UTP module contributes to 6.7% and 5.8% absolute increase in terms of F1 score on Nanyang and Taiyuan respectively, as it can bring a better initialization parameter of urban computing task for the target city. (3) Fine-tuning strategy improves the performance due to it can obtain a personalized adaptation to the target city.

3) *Importance of the Domain Classifier.*: To verify that the *Domain Classifier* can drive the *Feature Extractor* to learn feature representations that generalize to domains, we compare the performance of CcFTL with and without *Domain Classifier*. On the one hand, as shown in Figure 4 (a), adding domain classifier can effectively reduce the error metrics *MAE* and *MSE* when learning relational knowledge based on multi-source data of city pairs (Ny, Xc) and (Ty, Ly). Since the data is normalized, small differences in error metrics can be huge in practicality. On the other hand, as shown in Figure 4 (b), the relational knowledge learned with the *domain classifier*, and transferred to the target city can greatly improve the accuracy of the region profiling prediction task. Experimental results show that our method CcFTL can effectively alleviate domain differences while learning common relational knowledge across domains and benefit the target city.

4) *The impact of Label Scarcity.*: We further explore the effectiveness of our model CcFTL under varying proportions of label scarcity in the target city. Specifically, we compare the performance of MLP and CcFTL under the following settings:

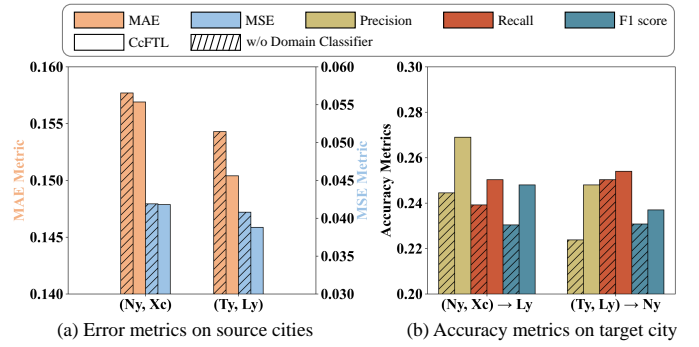


Fig. 4. Comparison of error metrics and accuracy metrics for the DARKL module with and without domain classifier.

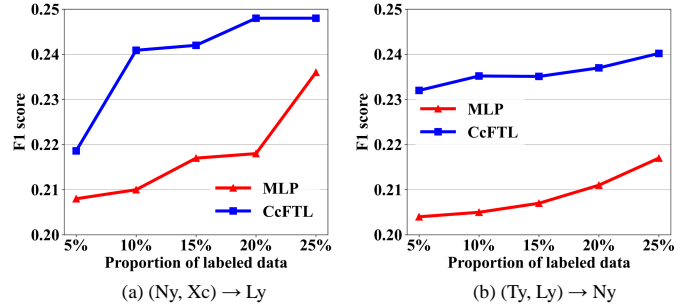


Fig. 5. Comparison of MLP and CcFTL performance on different city pairs, as the proportion of available labeled data increases.

for a target city, we randomly select 5% to 25% of the labeled data as the training sets and the rest as the test sets, step is 5%. As shown in Figure 5, as the proportion of labeled data in the target city increases, the performance of CcFTL and MLP also improves. However, we observe that the improvement brought by CcFTL is much larger in the target city Nanyang than in Luoyang. We argue that this is because the development level of Luoyang is much higher than that of Nanyang, so Nanyang

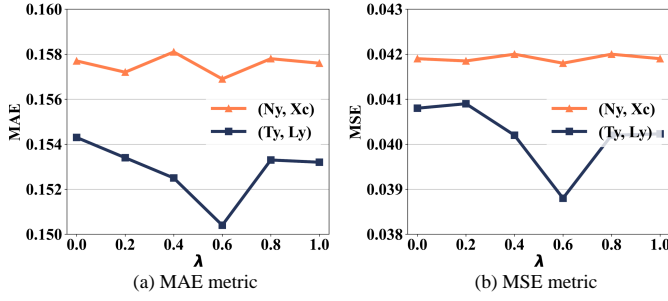


Fig. 6. The impact of hyperparameter λ on DARKL module training.

TABLE IV
COMPARISON OF ERROR METRICS AND AVERAGE TRAINING EPOCH TIME DURING TRAINING OF THE DIFFERENT NUMBER OF CLIENTS.

	MAE	MSE	Average Training Epoch Time (s)
(Ly, Ny)	0.1559	0.0417	23.69
(Ly, Ny, Xc)	0.1542	0.0406	30.65
(Ly, Ny, Xc, Ty)	0.1627	0.0452	40.85

is more sensitive to multi-source data than Luoyang when it comes to predict the consumption power.

5) *λ Parameter Tuning.*: To show the impact of the parameter λ , we evaluate our model under different λ in range of [0, 1], step is 0.2. We show the results in terms of MAE and MSE for different λ on city pairs in Figure 6. The orange line represents the (Ny, Xc) city pair, and the dark blue line represents the (Ty, Ly) city pair. We can observe that as λ increases, CcFTL can effectively alleviate the domain difference and reduce the error metrics. However, when λ is too large, the domain classifier acts as a negative learner. Therefore, selecting an appropriate parameter λ is crucial for the performance of the model. In this work, we set λ to 0.6.

6) *Scalability Analysis.*: We compare the impact of different numbers of clients on the DARKL module in terms of error metrics and training time in Table IV. As the number of source cities participating in the training stage increases, our framework CcFTL can effectively alleviate the differences among cities. However, when the number of source cities increases to a certain extent, the data distributions are so different that the error metric inevitably rises, and the time cost increases faster. Thus, although our framework is scalable and can be deployed to multiple source cities, the number of participants in training stage is still an important factor.

C. Case Study

We further give a case study of predicting the consumption power of Luoyang. Figure 7 shows the heat map of the Luoyang city center. Red represents higher consumption power level while blue represents lower level.



Fig. 7. A Case Study in Luoyang.

We take three markers on the heat map as examples for analysis, which can provide insights into urban planning, business district location selection, etc. Marker 1 is a commercial building that attracts a large number of consumption populations, so the surrounding consumption power is high. Marker 2 is a university and there are also many educational institutions around. This led to the gathering of a large number of residential populations, so it also presents a high consumption power. And marker 3 is a government agency, and there are no entertainment venues nearby, so the relative consumption power is low. For city Luoyang, business districts can be planned near Marker 1 and Marker 2 to promote economic development. These also demonstrate that our model CcFTL can work in the real world to facilitate the construction of smart cities.

V. RELATED WORK

In this section, we introduce the related work in three aspects: urban computing, federated learning, and transfer learning.

A. Urban Computing

Urban computing [1] can help city manager (i.e. government) improve people's life quality, protect the environment, and promote the efficiency of city operation. Urban computing continuously acquires, integrates, and analyzes multi-source data in the city, to solve the challenges faced by the city, such as air quality prediction [18] and traffic flow prediction [19]. Meanwhile, urban region profiling is also one of the spatio-temporal prediction applications. It describes the state of the city, such as business popularity and traffic convenience. Specifically, the traffic convenience of the region can help the government to design better transportation scheduling [20], and the consumption power and business popularity are also very helpful for business district planning [21]. Therefore, achieving accurate urban region profiling can identify problems in the construction process of smart city and directions for improvement.

B. Federated Learning

Federated learning is a machine learning setting where multiple clients train a model in collaboration with decentralized

training data, which was firstly proposed by Google [22]. Many researchers have successfully applied federated learning to medical [23], recommendation [24], [25], traffic prediction [26], and other fields. Federated learning can resolve the data islanding problems by privacy-preserving model training in the network.

According to [27], federated learning can mainly be classified into three types: 1) horizontal federated learning, where organizations share partial features; 2) vertical federated learning, where organizations share partial samples; and 3) federated transfer learning, where neither samples nor features have much in common. CcFTL belongs to federated transfer learning category. It is the first of this kind tailored for cross-city federated transfer framework.

C. Transfer Learning

Transfer learning aims to extract the knowledge from one or more source tasks and applies the knowledge to a target task. In the setting of transfer learning, the domains are often different but related, which makes knowledge transfer possible. The key idea is to reduce the distribution divergence between different domains. To this end, there are mainly four kinds of approaches: instance-based transfer [28], feature-representation transfer [29], [30], parameter transfer [31], [32], and relational-knowledge transfer [33].

CcFTL is mainly related to the relational-knowledge transfer. On the one hand, although the previous method FLORAL [34] is based on the instance and parameter transfer to address the data insufficiency in the target city, FLORAL is not designed for deep learning, and our framework CcFTL is scalable and extensible. On the other hand, most methods of transfer learning across cities assume the availability of training data, which is not realistic. CcFTL makes it possible to do deep transfer learning in the federated learning framework without accessing the raw user data.

VI. CONCLUSION AND FUTURE WORK

In this paper, we propose CcFTL, the first cross-city federated transfer learning framework. CcFTL aggregates the multi-source data from multiple cities without compromising privacy security and alleviates data insufficiency challenges in the target city through relational knowledge transfer and parameters transfer. Experiments on consumption power prediction in urban region profiling have demonstrated the effectiveness of the framework. We also present a case study to show that our model can provide insights for smart city construction.

CcFTL opens a new door for future research in smart cities. As mentioned in the analysis of the experimental results, the long-tailed distribution of urban data in the cross-trial federation transfer scenario can be one of the future research directions.

REFERENCES

- [1] Y. Zheng, L. Capra, O. Wolfson, and H. Yang, "Urban computing: concepts, methodologies, and applications," *TIST*, vol. 5, no. 3, pp. 1–55, 2014.
- [2] J. Zhang, Y. Zheng, and D. Qi, "Deep spatio-temporal residual networks for citywide crowd flows prediction," in *AAAI*, 2017.
- [3] L. Wang, X. Geng, X. Ma, F. Liu, and Q. Yang, "Cross-city transfer learning for deep spatio-temporal prediction," in *IJCAI*, 2019.
- [4] H. Yao, Y. Liu, Y. Wei, X. Tang, and Z. Li, "Learning from multiple cities: A meta-learning approach for spatial-temporal prediction," in *WWW*, 2019, pp. 2181–2191.
- [5] Y. Liu, B. Guo, D. Zhang, D. Zeghlache, J. Chen, S. Zhang, D. Zhou, X. Shi, and Z. Yu, "Metastore: a task-adaptive meta-learning model for optimal store placement with multi-city knowledge transfer," *TIST*, vol. 12, no. 3, pp. 1–23, 2021.
- [6] Q. Wu, K. He, X. Chen, S. Yu, and J. Zhang, "Deep transfer learning across cities for mobile traffic prediction," *TON*, 2021.
- [7] R. L. Rivest, L. Adleman, M. L. Dertouzos *et al.*, "On data banks and privacy homomorphisms," *Foundations of secure computation*, vol. 4, no. 11, pp. 169–180, 1978.
- [8] J. Zhang, Y. Zheng, D. Qi, R. Li, and X. Yi, "Dnn-based prediction model for spatio-temporal data," in *SIGSPATIAL*, 2016, pp. 1–4.
- [9] Y. Gu, Z. Ding, S. Wang, and D. Yin, "Hierarchical user profiling for e-commerce recommender systems," in *WSDM*. ACM, 2020, pp. 223–231.
- [10] S. J. Pan and Q. Yang, "A survey on transfer learning," *TKDE*, vol. 22, no. 10, pp. 1345–1359, 2009.
- [11] Y. Ganin and V. Lempitsky, "Unsupervised domain adaptation by backpropagation," in *ICML*. PMLR, 2015, pp. 1180–1189.
- [12] B. McMahan, E. Moore, D. Ramage, S. Hampson, and B. A. y Arcas, "Communication-efficient learning of deep networks from decentralized data," in *AISTATS*. PMLR, 2017, pp. 1273–1282.
- [13] T. Chen and C. Guestrin, "Xgboost: A scalable tree boosting system," in *SIGKDD*, 2016, pp. 785–794.
- [14] C.-C. Chang and C.-J. Lin, "Libsvm: a library for support vector machines," *TIST*, vol. 2, no. 3, pp. 1–27, 2011.
- [15] C. Finn, P. Abbeel, and S. Levine, "Model-agnostic meta-learning for fast adaptation of deep networks," in *ICML*. PMLR, 2017, pp. 1126–1135.
- [16] R. Ni, M. Goldblum, A. Sharaf, K. Kong, and T. Goldstein, "Data augmentation for meta-learning," in *ICML*. PMLR, 2021, pp. 8152–8161.
- [17] Y. Chen, Z. Liu, H. Xu, T. Darrell, and X. Wang, "Meta-baseline: exploring simple meta-learning for few-shot learning," in *ICCV*, 2021, pp. 9062–9071.
- [18] J. Han, H. Liu, H. Zhu, H. Xiong, and D. Dou, "Joint air quality and weather prediction based on multi-adversarial spatiotemporal networks," in *AAAI*, 2021.
- [19] Z. Pan, W. Zhang, Y. Liang, W. Zhang, Y. Yu, J. Zhang, and Y. Zheng, "Spatio-temporal meta learning for urban traffic prediction," *TKDE*, 2020.
- [20] Z. Fang, Q. Long, G. Song, and K. Xie, "Spatial-temporal graph ode networks for traffic flow forecasting," in *SIGKDD*, 2021, pp. 364–373.
- [21] Y. Xu, Y. Shen, Y. Zhu, and J. Yu, "Ar2net: An attentive neural approach for business location selection with satellite data and urban data," *TKDD*, vol. 14, no. 2, pp. 1–28, 2020.
- [22] J. Konečný, H. B. McMahan, D. Ramage, and P. Richtárik, "Federated optimization: Distributed machine learning for on-device intelligence," *arXiv preprint arXiv:1610.02527*, 2016.
- [23] Q. Yang, J. Zhang, W. Hao, G. P. Spell, and L. Carin, "Flop: Federated learning on medical datasets using partial networks," in *SIGKDD*, 2021, pp. 3845–3853.
- [24] L.-e. Wang, Y. Wang, Y. Bai, P. Liu, and X. Li, "Poi recommendation with federated learning and privacy preserving in cross domain recommendation," in *INFOCOM WKSHPS*. IEEE, 2021, pp. 1–6.
- [25] Y. Guo, F. Liu, Z. Cai, H. Zeng, L. Chen, T. Zhou, and N. Xiao, "Prefer: Point-of-interest recommendation with efficiency and privacy-preservation via federated edge learning," *IMWUT*, vol. 5, no. 1, pp. 1–25, 2021.
- [26] C. Meng, S. Rambhatla, and Y. Liu, "Cross-node federated graph neural network for spatio-temporal data modeling," in *KDD*. ACM, 2021, pp. 1202–1211.
- [27] Q. Yang, Y. Liu, T. Chen, and Y. Tong, "Federated machine learning: Concept and applications," *TIST*, vol. 10, no. 2, pp. 1–19, 2019.
- [28] Z. Huan, Y. Wang, Y. He, X. Zhang, C. Fu, W. Wu, J. Zhou, K. Ding, L. Zhang, and L. Mo, "Learning to select instance: Simultaneous transfer learning and clustering," in *SIGIR*, 2021, pp. 1950–1954.

- [29] B. Neyshabur, H. Sedghi, and C. Zhang, “What is being transferred in transfer learning?” *NeurIPS*, vol. 33, pp. 512–523, 2020.
- [30] Y. Lu, Y. Wu, B. Liu, T. Zhang, B. Li, Q. Chu, and N. Yu, “Cross-modality person re-identification with shared-specific feature transfer,” in *CVPR*, 2020, pp. 13 379–13 389.
- [31] N. Houlsby, A. Giurgiu, S. Jastrzebski, B. Morrone, Q. De Laroussilhe, A. Gesmundo, M. Attariyan, and S. Gelly, “Parameter-efficient transfer learning for nlp,” in *ICML*. PMLR, 2019, pp. 2790–2799.
- [32] F. Yuan, X. He, A. Karatzoglou, and L. Zhang, “Parameter-efficient transfer from sequential behaviors for user modeling and recommendation,” in *SIGIR*, 2020, pp. 1469–1478.
- [33] S. Ge, K. Zhang, H. Liu, Y. Hua, S. Zhao, X. Jin, and H. Wen, “Look one and more: Distilling hybrid order relational knowledge for cross-resolution image recognition,” in *AAAI*, vol. 34, no. 07, 2020, pp. 10 845–10 852.
- [34] Y. Wei, Y. Zheng, and Q. Yang, “Transfer knowledge between cities,” in *SIGKDD*, 2016, pp. 1905–1914.