

Rooted America: Immobility and Segregation of the Inter-county Migration Networks

Peng Huang¹ and Carter T. Butts*^{1,2}

¹Departments of Sociology and Statistics, University of California, Irvine

²Departments of Computer Science and EECS, University of California, Irvine

Abstract

Despite the popular narrative that the United States is a “land of mobility,” its internal migration rates have declined for decades, and reached a historical low. Economic and related factors were able to account for a portion of this trend, but the bulk has remained unexplained. Here, we propose a systemic, relational model of internal migration in the U.S., combining demographic, economic, political, and geographical factors with endogenous social mechanisms, with the objective of identifying factors limiting migration rates. We implement this model using valued temporal exponential-family random graph models, allowing us to calibrate it to the (valued) network of intercounty U.S. migration flows during the 2011-2015 period. Our analysis reveals a pattern of *segmented immobility*, where fewer people migrate between counties with dissimilar political contexts, levels of urbanization, and racial compositions. Probing our model using “knockout” experiments suggests that one would have observed approximately 3 million (17%) more intercounty migrants over the study period were the segmented immobility mechanisms inoperative. This analysis suggests that internal migration in the current era is driven not only by demographic and economic factors, but also cultural and political ones. It also reveals social and political cleavages that underlie geographical immobility in America.

Keywords

migration, social networks, political polarization, immobility, segregation

*Email: buttsc@uci.edu

Long thought of as a “rootless society” (Fischer 2002), with high geographical mobility (Long 1991; Steinbeck 1939), the United States today has seemingly turned into an immobile society. Multiple studies based on different data sources unanimously show that the rates of interstate, intercounty, and intracounty migration in the U.S. - usually defined as change of residency for at least one year - have been declining for decades (Cooke 2013; DeWaard et al. 2020; Fischer 2002; Frey 2009; Hyatt et al. 2018; Kaplan and Schulhofer-Wohl 2017; Molloy et al. 2011, 2017; Partridge et al. 2012). According to Annual Social and Economic Supplement of Current Population Survey (ASEC-CPS), during 2018-2019 the share of Americans migrating internally fell below 10 percent, the lowest level since ASEC-CPS started collecting migration data in 1948 (Tavernise 2019; U.S. Census Bureau 2019).

While evidence for the decline of migration is clear and strong, explanations for this change are less well-developed. Although past research has identified a variety of economic and demographic factors that influence internal migration (Greenwood 1997; Treyz et al. 1993), they fall short in explaining the growing immobility of the U.S. migration system. For example, recent research found that shifts in demographic and socioeconomic structures are not the decisive factors behind the decline of migration (Hyatt and Spletzer 2013; Molloy et al. 2011, 2017), and neither are changes of the labor market (Hyatt et al. 2018).

Extant research on drivers of U.S. migration and immobility share two characteristics. First, most research examine migration from an economic perspective, assuming that most, if not all, migration is *labor migration*, driven mostly by economic incentives.¹ Yet, decisions of residential settlement are not purely economic (Ryo 2013); political climate, racial composition, and urbanization of local communities are potential contributors to the phenomenon (Brown and Enos 2021; Cramer 2016; Massey and Tannen 2018). We argue that migration is not only a demographic and economic behavior, but also cultural and political. Here we perform a comprehensive analysis that encompasses demographic, economic, geographical, political, and racial factors, to understand how different social institutions affect migration behaviors in the contemporary American society.

A second dominant characteristic of the extant literature on U.S. migration is an approach

that treats migration rates as feature of geographical *areas*, examining the associations between marginal migration rates and characteristics of geographical units such as states or counties. Although convenient, this practice of dividing the migration system into marginal features of areal units introduces two limitations. First, by aggregating across origins and destinations for migrants emigrating to or immigrating from a given area, it obscures dyadic effects involving *relationships* between specific sending and receiving units (including e.g., political or cultural similarity, differences in employment rates, etc.). Second, it does not allow for treatment of the *internal dynamics* of the migration system (de Haas 2010), in particular the presence of mechanisms such as return or stepwise migration, where the flow of migrants from one place to another can in turn affect the flow of migrants from that destination to others. Since, migration is a relational process between places of origin and destination, in which migration flows may influence each other, this paper takes a systemic, network approach that shifts analysis from the marginal migration rates of areal units to the migration flows *between* areal units. Using this approach, we show that dissimilarities between counties are important contributors to the immobility of American society. We also observe interdependencies among migration flows, offering insights into the internal dynamics of the migration system.

To advance our understanding of the social forces behind geographical immobility in modern America, we here incorporate a comprehensive theoretical framework of migration and perform a systemic analysis of internal migration as an evolving valued network of migration relations.² Using valued temporal exponential random graph models (Valued TERGMs), this paper analyzes the network of intercounty migration flows of the United States during 2011 to 2015. We identify a pattern of segmented immobility, where migration is reduced, net of other factors, between counties with dissimilar political contexts, levels of urbanization, and racial compositions. We probe this mechanism using an *in silico* “knockout” experiment, which suggests that in a counterfactual world without segmented immobility, we would expect to have seen approximately 3 million (17%) more intercounty migrants in the United States over the study period. This implies that social cleavages in America is a substantial contributor to the immobility, and potentially exacerbates growing

trends towards geographical segregation. Further, we also examine the interrelationship between internal and international migration flows, showing that - contrary to the balkanization thesis (Frey 1995a,b) - international migration into a county is positively associated with its overall mobility, and does not promote net outflows of current residents. The model also reveals the existence of endogenous network mechanisms, including a suppression of “waypoint” flow patterns alongside strong patterns of reciprocity and perpetuation, giving the migration system its own momentum net of exogenous factors. This paper thus joins the growing literature that grapples with the mobility bias in migration studies (Schewel 2020), demonstrating how a comprehensive analytical framework and a systemic, relational approach offers new insights about immobility, and more broadly, the dynamics of population movement between social and geographical spaces.

THEORY

From the earliest observations of Tocqueville (1834) and Ravenstein (1885) to Steinbeck (1939), America has long been considered a “restless” or “rootless” society with high geographical mobility, an idea that intellectuals have frequently employed to explain social problems in the United States (Fischer 2002). Yet, American migration rates across different levels (inter-state, inter-county, intra-county) have been declining continuously for decades, and have reached a historical low (Fischer 2002; Molloy et al. 2011). “The great American migration slowdown” (Frey 2009:1) is arguably a pronounced social change that has numerous impacts on American’s lives, as geographical mobility not only has cultural consequences for the fluidity and nomadism of the contemporary social world (Bauman 2000), but also lies behind the ability to cope with adversity (Spring et al. 2021) or improve one’s life chances by moving to areas of greater opportunity (Jasso 2011; Weber 1922). However, as Herting et al. (1997:267) have noted, sociological research on US mobility has “narrowed and now focused almost exclusively on mobility of a purely economic or occupational variety.” Speaking more broadly, sociological research on migration has been historically focused on studying the social forces that lead to migration, but largely neglected the counter

forces that *inhibit* people from moving, a tendency that Schewel (2020) called “mobility bias.” A lack of research on geographical mobility in American sociology, together with the scarcity of works about immobility in migration studies, leads to our under-appreciation about factors and mechanisms behind rising geographical immobility.

Migration as a Cultural and Political Phenomenon

While the immobility of U.S. population has received limited sociological attention, economists and geographers have conducted empirical analyses on this matter (e.g. Cooke 2013; Kaplan and Schulhofer-Wohl 2017; Treyz et al. 1993). These studies have identified important connections between the labor market and migration rates, but these findings largely rely on the assumption that most, if not all, migration is *labor migration*, driven mostly by economic incentives. The economic perspective has a fundamental role in explaining migration and immobility, as the relative gains in moving and costs associated with both transaction costs and losses of specialized local investments are factors in shaping migration decisions, but these factors also coexist with cultural phenomena such as regionally specific tastes and locally conventional ways of understanding opportunity (Carling 2002; Carling and Schewel 2018) as well as preferences for particular local policies or political regimes (Tiebout 1956). Indeed, efforts to explain declining migration rates using simple economic factors have thus far been disappointing: changes in economic predictors have not been found to be drivers of migration decline in the U.S. (Hyatt et al. 2018; Hyatt and Spletzer 2013; Molloy et al. 2017). Therefore, while economic forces are important ingredients in a viable model of the migration system, a comprehensive analysis of immobility demands considerations of other social institutions.

Although thinking on internal migration in the large has been dominated by labor market considerations, sociologists have given considerable attention to other factors when studying migration at smaller scales. For instance, research on residential segregation has long identified how people with different racial identities and political beliefs become segregated from each other (Bishop and Cushing 2009; Krysan and Crowder 2017; Massey and Denton 1993), including the accumulated

influence of even relatively weak preferences for same-group interaction (Schelling 1969; Sakoda 1971); the latter can act as a powerful macro-level sorting force, even in the presence of economic or other factors (see e.g. Butts (2007)). While much of this work has focused on racial segregation, more recent work has also probed segregation along political or cultural axes. For instance, Brown and Enos (2021) found that a large proportion of American adults live in neighborhoods where most residents share the same partisanship. Gimpel and Hui (2015) used a survey experiment to show that people evaluate more favorably towards properties in areas with predominantly co-partisan neighborhoods. As social cleavages might deter people from settling in places with distinct identities and beliefs, the social gaps between rural and urban areas, and those among different parts of the continent such as the South and the coastal regions (Cramer 2016; Hochschild 2018), may also contribute to the inhibition of geographical movement. In this paper, we argue that migration is not only an economic and demographic behavior, but also cultural and political. We aim to understand how the political, racial and rural-urban structures might explain the immobility of the contemporary American society.

Migration as a Relational System

The second characteristic of extant literature on U.S. immobility is its common approach in viewing migration as a feature of geographical areas. This approach examines the characteristics of an areal unit that influence the marginal migration rates of its population. This marginal approach is empirically straightforward, and has unquestionably contributed to our understanding regarding the driving forces of migration by identifying the associations between demographic and economic features of an areal unit and the total flow of population into or out of it (Partridge et al. 2012; Treyz et al. 1993). Yet, migration - by definition, population moving from one location to another - is *inherently* relational, having properties that cannot, in general, be reduced to the features of individual areal units. For instance, studies considering net in- or out-migration rates in isolation must choose either the sending or receiving area as focus of analysis (thereby obscuring the joint roles of areas as origins and destinations), or must merge in- and out- migration to obtain a net migra-

tion rate (which confounds inflows and outflows). Beyond the fact that every pairwise migration flow among sending and receiving sites depends on both the properties of the sender and the receiver, such studies are unable to account for dyadic factors jointly affecting specific pairs of areal units (e.g., geographical proximity and political difference) and higher-order effects involving interactions among the flows themselves (e.g., reciprocal population exchange arising from return migration). Probing such mechanisms requires a dyadic representation of the migration system, and is a distinctive advantage of the network or the relational approach.

The network approach represents migration as flows *between* areal units, in contrast to net rates associated with those units. Rather than viewing areas as units of analysis, the network approach takes migration flows between all ordered pairs of areas as analytical units, studying how characteristics of different areas *interact* to influence the directions and magnitudes of migration flows. This highlights the first advantage of the network approach, that its relational perspective enables an integration of push and pull factors in one single analytical framework (Lee 1966). For instance, instead of studying how a state's political climate influence its net marginal migration rate (Preuhs 1999), the network perspective inquires how the *difference* in political climates between counties influence the number of people migrating from one to the other. The second advantage is that the network approach enables consideration of the interrelationship between migration flows, in revealing the endogenous network patterns that shape the migration-flow networks. Such endogenous network patterns are independent of regional characteristics, but can interact with them to exert a substantial influence on the structure and the overall volume of migration flows. For example, since migrants transmit information and social connections when they move, the migration flow from Arizona to Texas brings job information and personal contacts along, potentially inspiring migration in the opposite direction. By studying the associations between migration flows in opposite directions, we are able to identify whether this reciprocal network pattern exists and estimate its magnitude relative to other drivers of migration. By the same token, being able to control for interdependence among migration flows allows us to remedy the effects of autocorrelation when estimating the impact of exogenous factors. This has to date been a substantial challenge:

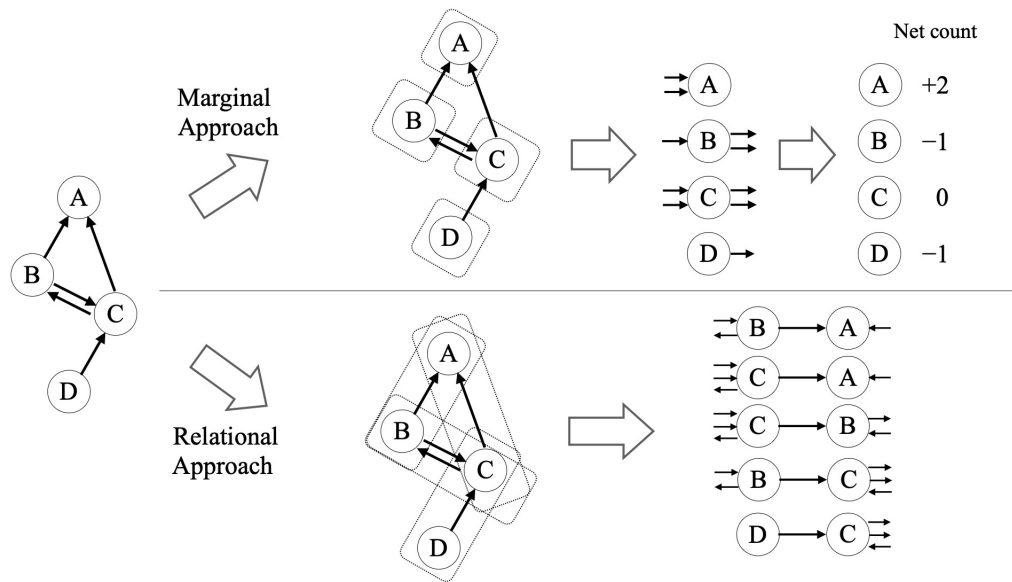


Figure 1. Schematic illustration of the marginal approach versus the relational approach

Note: The marginal approach takes geographical areas as units of analysis, and tends to condense the in- and out- migration flows into a single number about net migration rate of a region. The relational approach takes each migration flow between a directed pair of regions as an analytical unit. This approach incorporates origin and destination in understanding their joint influence on migration flowing between. It also preserves the local structural properties of network configuration, enabling the examination of interrelationships between migration flows.

research has indeed identified significant autocorrelation between internal migration flows in the U.S., which has been found to greatly bias inference for the effects of areal factors such as unemployment rates (Chun 2008). Controlling for endogenous relationships among migration flows thus allows us to obtain more accurate estimates of covariate effects, above and beyond their theoretical significance. Figures 1 illustrate the differences between the two approaches.

Although statistical network models have not been extensively used in analyzing migration patterns, network thinking in migration studies is a venerable tradition that can be traced back to the migration systems theory. As de Haas (2010:1593) summarized, a migration system is “a set of places linked by flows and counter-flows of people, goods, services and information, which tend to facilitate further exchange, including migration, between the places.” In other words, a migration system comprises places (nodes) and flows linking the places (edges), the very components that form a network system. The analytical framework of migration systems theory also corresponds with the network approach. Taking a relational perspective, Fawcett (1989:673) concep-

tualized different types of (relational) linkages between regions in migration systems, suggesting “comparisons between places” as a way of understanding migration. Furthermore, migration systems theory also emphasizes the endogenous network mechanisms of the system. As Mabogunje (1970:16) put it, the migration system is “a circular, interdependent, progressively complex, and self-modifying system in which the effect of changes in one part can be traced through the whole of the system.” Similarly, Fawcett (1989:673) argued that the migration systems framework “brings into focus the interconnectedness of the system, in which one part is sensitive to changes in other parts.” While prior literature on migration systems mostly remained theoretical, recent years has witnessed the rise of empirical research that formalize and test migration systems theory, thanks to the emergence of migration-flow data and advancements in social network analysis (Abel 2018; Desmarais and Cranmer 2012; DeWaard et al. 2012, 2020; Leal 2021; Windzio 2018; Windzio et al. 2019). Yet, many of these papers focus on international migration, despite the fact that migration systems was theorized on both internal and international migration settings (Mabogunje 1970; de Haas 2010). More subtly, past work in this area tends to consider endogenous network patterns as mere residuals that represent unobserved regional characteristics that influence migration (cf. Leal 2021). On the contrary, as the migration systems theory suggests, these patterns carry theoretically and substantively critical information regarding the mechanisms influencing the migration system that cannot be tapped using other approaches. In this vein, the present paper complements recent empirical research on migration systems, by applying it to an internal migration setting, and by examining the theoretical and substantive implications of endogenous network patterns in migration-flow networks.

HYPOTHESES

Relational linkages: political segregation and segmented immobility

Decisions about migration, a behavior aiming at improving life chances (Jasso 2011), typically come out of a comparison between place of departure and destination. Moving from current place

of residence, will the destination be adaptive? One critical dimension in drawing an answer is the political environment of the origin and the putative destination communities. Rising political polarization has divided Americans along the party lines (Levendusky 2009), where social cleavage by political ideology extends to a growing array of public opinions (Baldassarri and Gelman 2008; DellaPosta 2020) and choice of lifestyles (DellaPosta et al. 2015), and has led to segregated social networks and tensions in relationships such as familial interactions (Chen and Rohla 2018; DiPrete et al. 2011). This political alignment also happens across space, with distinct political consciousness across geographical regions, rural and urban lands, and local neighborhoods (Bishop and Cushing 2009; Cramer 2016; Hochschild 2018). Recent spatial analysis on partisan isolation reveals that a large fraction of American adults lives in places where almost no one in their neighborhood votes in a manner opposed to their own (Brown and Enos 2021). They also found that this pattern is prevalent nationwide and is a distinct pattern from segregation across racial lines. This state of affairs is also overtly recognized within American political discourse, where distinctions are made routinely between “red” and “blue” regions, and the ascription (correct or not) of a large body of cultural and political traits to both the regions and their inhabitants within media discourse (Badger et al. 2018; Wallace and Karra 2020). To the extent that individuals are likely to both affiliate with the political culture of their area, and regard their opposites on the political spectrum with suspicion and even dislike (Iyengar et al. 2012, 2019), people may be unwilling to migrate between regions with differing political cultures. Even setting aside motivations arising from political culture, the public choice theory and the consumer-voter model would also argue that individuals should be more willing to migrate to regions whose governments most closely match their own policy preferences (Dye 1990; Tiebout 1956), with those from solidly “red” areas preferring to move to other “red” areas, and likewise for those from “blue” areas. These mechanisms motivate the following hypothesis:

Hypothesis 1.1: Ceteris paribus, migration between politically dissimilar regions will be suppressed.

The tendency to avoiding migration between dissimilar areas, or what we call “*segmented im-*

mobility,” may not be unique to the political dimension, but would rather be a pervasive pattern arising from people’s evaluation of places from various aspects. One of many underlying mechanisms that can lead to such a pattern is homophily within personal networks: for a wide range of social relations, people tend to connect and interact with those similar to themselves on multiple dimensions such as racial and ethnic identity, religious belief, and political ideology (DiPrete et al. 2011; Leszczensky and Pink 2019; McPherson et al. 2001; Moody 2001; Smith et al. 2014). Homophily can also happen across space, where people tend to live close to others with similar racial identity, economic background, or political ideas (Bishop and Cushing 2009; Massey and Denton 1993; Intrator et al. 2016); and an underlying mechanism behind this residential segregation is that residents migrate towards places where her peers concentrate, but avoid destinations with distinct identities (Crowder et al. 2012; Massey et al. 1994b; Schelling 1969). Segmented immobility can also arise in more subtle ways: even if individuals do not avoid living with dissimilar others at the micro-level, they may restrict their potential migration destinations to those that offer the lifestyle and cultural environment they are used to. Moving from Manhattan to rural Texas, the Yankee will miss the coffee shop at the street corner, while a Texan migrating in reverse might feel nostalgia for the country music scene back home. Hence, migration between rural and urban areas and across states may be disfavored. Racial demographics can also be a determinant of the cultural and economic conditions of a place, where a racially diversified area not only offers a diversity of cultural environment (as reflected by cuisines and music genres, for example), but also provides vital economic opportunities and ethnic capital for ethnic minorities (Fernández-Kelly 2008; Lee and Zhou 2017; Zhou 1992). This last also suggests an economic dimension to segmented immobility, in which migration between dissimilar places is suppressed when these places have different economic structures, making it difficult for migrants to utilize human capital accumulated in their place of origin. As services, cultural activities, and modes of production become specialized to a local social ecology, those adapted to both producing and consuming within that ecology will find it increasingly difficult to utilize opportunities in ecologically distinct regions. Together, these mechanisms lead to the following hypothesis:

Hypothesis 1.2: Ceteris paribus, migration between regions with dissimilar levels of urbanization and racial compositions are suppressed.

The hypothesis of segmented immobility is based on the assumption that most residents and migrants identify themselves with their current residence, which is also the place of departure. However, if we were to suppose that the majority of the migrating population moved to *escape* their current residence in favor of one more to their liking, then migration flows would preferentially occur between dissimilar areas; this would lead to “mobility across segments,” in contrast to “segmented immobility.” (This type of process was proposed by Tiebout (1956) as a mechanism of political sorting, and at the micro-level similar processes have been occur in personnel turnover (Krackhardt and Porter 1986) and cascade-like phenomena (Schelling 1978).) We contend that such sorting flows are unlikely to be the major force of internal migrants in the United States; this is because research has not documented substantive social changes that drove massive redistribution of American population since the fading of the Great Migration of Black Americans in 1970s (Sharkey 2015), and the continuing decline of internal migration for the past decades seems to suggest a scenario of equilibrium, or “an inflection point” (Molloy et al. 2011: 173). Nevertheless, we consider it as a competing hypothesis to the segmented immobility hypothesis above, and will directly test them both in our analysis.

Internal Dynamics: Reciprocity and Perpetuation

The network approach also brings the opportunity to formally examine the interrelationships between migration flows themselves, thereby revealing the endogenous mechanisms of the migration system; this is particularly true for the valued network models used here, which allow us to examine quantitative questions that go beyond the simple presence or absence of migration. Here, we focus on several mechanisms motivated by prior theory on migration behavior at the micro-level, which lead to hypotheses regarding interdependence among macroscopic migration flows.

We begin by considering the relationship between one migration flow (e.g., from Seattle to Austin) and its opposite flow (e.g., from Austin to Seattle). As has been argued by the transna-

tionalism school in the context of international migration, migration is not a one-way process, but an enduring reciprocal exchange of people, goods, and cultures between sending and receiving countries (Schiller et al. 1995; Waldinger 2013). These same mechanisms could also apply to movement within countries: in his classic work, Ravenstein (1885:187) documented the “universal existence” of “counter-currents of migration” between counties in the United Kingdom, where population not only moved from agricultural areas to commercial and industrial areas, but each of these migration currents corresponded to a current running in the reverse direction. This suggests the presence of *reciprocity* of migration within regional dyads, such that a larger migration flow in one direction is associated with a larger migration flow in the opposite direction, net of other factors. Such reciprocity is distinct from a general tendency towards bidirectional migration due to exogenous properties of the regions involved (e.g., geographical proximity), but reflect a direct effect of one migration flow on its countercurrent. It is hence an endogenous, systemic pattern.

Concretely, population flow between areas in the American migration system could engender macro-level counterflows via at least two micro-mechanisms. First, migration in one direction actively motivates the flow in the opposite direction. Migrants bring information and social connections from their origin to destination, inspiring and facilitating migration in the opposite direction. Second, return migrants participate in flows in both directions (e.g. separated spouse or cohabiting partners returning to hometown, Spring et al. (2021)), contributing to the positive association between the pair of flows. Given the plausibility of both mechanisms, we posit the following macro-level hypothesis:

Hypothesis 2.1: Ceteris paribus, the expected flow of migration from region A to region B will be increasing in the flow of migration from region B to region A.

As is implied above, an important feature underlying the macro-level pattern of reciprocity is the presence of (interpersonal) migrant networks that link persons in the sending and receiving regions, so as literature on transnationalism points out (Lubbers et al. 2020; Mouw et al. 2014; Verdery et al. 2018). Migrant networks, according to the definition of Massey et al. (1993:448), “are sets of interpersonal ties that connect migrants, former migrants, and nonmigrants in origin

and destination areas through ties of kinship, friendship, and shared community origin.” We argued that, theoretically, migrant networks should contribute to the reciprocity of migration-flow networks, by migrants bringing resources to destination and triggering population moving in the opposite direction, and by motivating return migrants moving between regions in both directions. Yet, reciprocity is not the only pattern that emerges from migrant networks. As the cumulative causation theory argues, the formation and development of migrant networks are a key contributor to the perpetuation of migration flows, which suggests the presence of inertia (aka. a positive association) of the same migration flow over time (Massey 1990; Massey et al. 1993). Specifically, migrants not only bring information and social connections of origin to their destination, triggering migration in reverse, but also take those kinds of resources from destination back to their origin, by returning home or via communication with nonmigrants back home; this lowers the costs and potentially raises the aspiration of migrating to the same destination, making future migration more likely to happen (Garip 2008; Garip and Asad 2016; Liang et al. 2008; Liang and Chunyu 2013; Lu et al. 2013; Massey et al. 1994a; Palloni et al. 2001). Therefore, we hypothesize the perpetuation of migration flows in the system:

Hypothesis 2.2: Ceteris paribus, the expected flow of migration from region A to B will be increasing in the past flow of migration from region A to region B.

Waypoint Flows

Beyond reciprocity and perpetuation that specify the endogenous network patterns in dyads, i.e. between a pair of nodes (geographical areas), another local structure that shapes the network system happens at the level of triads, i.e. among three nodes (Davis and Leinhardt 1972). Specifically, we examine *waypoint structure* in the migration flow networks. Intuitively, the term “waypoint” refers to nodes (areal units such as counties) that tend to have both higher inflows and higher outflows than can be accounted for by other mechanisms. As the name suggests, waypoint structures can emerge from a type of migration behavior called *stepwise migration*, a multiple-stage migration process that generates waypoints along a longer migration trajectory. Originally theorized in

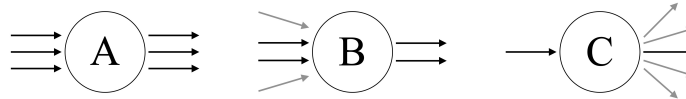


Figure 2. Waypoint Flows

Note: County A, B and C have the same amount (six) of associated migration events, but their levels of equality in the in- and out-migration flows vary. This is reflected on their volumes of waypoint flow, three for the most equal County A, two for the medium equal County B, and one for the least equal County C.

the classic piece of Ravenstein (1885), stepwise migration has been widely documented to happen under various social contexts (Conway 1980; Freier and Holloway 2019; Paul 2011, 2017; Riddell and Harvey 1972), including internal migration in the United States (DeWaard et al. 2016; Plane et al. 2005). As Leal (2021) discovered in the analysis of international migration system among countries in the American continent, the triadic structure generated from stepwise migration can play a critical role in shaping the structure of migration flow networks.

To formally examine this structure in valued networks, we define the feature of waypoint flows as the total amount of migration flows moving across (in and out of) a focal node (county), similar to the two-path (a.k.a. mixed-two-star) structure in binary networks (Wasserman and Faust 1994). For networks with substantial waypoint flows, we would observe many counties looking like County A in Figure 2, where the numbers of people migrating in and out are positively correlated. However, it is also possible to observe other types of migration patterns. Indicated in Figure 2, County A, B and C have the same amount (six) of associated migration events, but their levels of correlation in the in- and out-migration flows vary. This is reflected by their volumes of waypoint flow, three for the most equal County A, two for the medium equal County B, and one for the least equal County C. In other words, the magnitude of waypoint flows reveal the overall correlation of in-migration and out-migration for each county in the migration flow networks.

Waypoint counties similar to County A might not be prevalent in migration flow networks when another type of migration practice, one-time migration, is more common than stepwise migration. Migration is rarely an effortless movement, but usually involves substantial costs, barriers that must be overcome, and risks (Carling and Schewel 2018; Liang et al. 2008; Schewel 2020). For

migration within the United States, even in its most mobile days in the last century, there were more stayers than movers (Fischer 2002). In this regard, despite the strong interest of researchers in stepwise migration, it is not a common or desirable choice for migrants unless necessary. Indeed, in many cases, stepwise migration is practiced because for migrants from specific origin locations (e.g. the Philippines), the ultimate destination (e.g. Sweden) is not directly reachable, so they have to first migrate to a waypoint (e.g. Hong Kong) to accumulate capital of various kinds before moving to their final destination (Paul 2011, 2017; Freier and Holloway 2019). While international migration creates many such hurdles, this is less true in internal settings. Plausibly, then, stepwise migration may be a less common strategy in the present context, as the U.S. has no prohibition on internal migration and the costs of relocation are more even (except in special circumstances such as migrating during a post natural-disaster era to affected areas, DeWaard et al. (2016)).

Moreover, a *deficit* in waypoint flows can also be a structural signature of migration flow networks, seen e.g. if the majority of counties either receive many migrants but send few, or send many migrants but receive few. This inequality of in- and out-migration flows can arise when there remains unaccounted variation in attractiveness across areal units, where a county is either popular so to attract and retain migrants, or the reverse. Since migration can be driven or inhibited by various regional characteristics (Massey et al. 1993; Greenwood 1997), unaccounted variation in attractiveness can still exist after controlling for the many observed characteristics (as is the case in Chun (2008)), leading to autocorrelation expressed as a lack of waypoint flows. In that case, the consideration of waypoint flow structure not only reflects certain structural feature of the migration flow networks, but also serves as a critical component that account for the interdependence in statistical inference. We also note that waypoint suppression can occur endogenously. For instance, potential migrants may take current levels of migration rate as social or economic signals about the long-term desirability of an area, and adjust their own decisions accordingly. This mechanism creates a feedback loop in which e.g. enhanced in-migration to an area leads potential out-migrants from the area to instead remain, which in turn feeds an imbalance between in- and out-migration that encourages yet more potential in-migrants to choose the area as a destination. By turns, this

same mechanism may lead to a Schelling-like (Schelling 1978) exit cascade, in which an initial out-migration shock both encourages further exit from those now in the location and makes the location appear less-desirable to potential in-migrants (thus leading to poorer in/out balance, and further net out-migration).

Clearly, then, there are interesting and plausible hypotheses in both directions. For simplicity, however, we state our hypothesis in the high-waypoint direction:

Hypothesis 3: Higher levels of waypoint flow will be observed in the migration network than expected from other factors.

Internal Migratory Response to Immigration

Lastly, this paper studies the relationship between international migrant (i.e. immigrant) inflows and internal migrant flows in the United States. Debates about the impact of immigration on internal migration provoked much research in 1990s, which provided insights about the demographic and economic influence of immigration, the performance of labor market, and the social cohesion of the society. Frey (1995a) hypothesized that immigration to the U.S. would lead to demographic balkanization, in which immigrant inflows trigger outflows of internal migrants and deter their inflows. Figure 3 visualizes this hypothesis at the dyadic level, with higher levels of international flows into county A associated with greater conditional out-migration to county B associated with lower international immigration, and high-levels of immigration in county D associated with lower levels of internal inflow from county C (net of all other factors). This mechanism was proposed to lead to a “balkanized” regionalization of the U.S., with immigrants and natives increasingly segregated in different regions.³ Empirical findings were inconclusive about the relationship between internal and international migration flows, with some supporting evidence for Frey’s (1995a) hypothesis (Borjas 2006; Frey 1995a,b; White and Liang 1998), and other opposing evidence (Card 2001; Kritz and Gurak 2001; Wright et al. 1997). This paper revisits this debate with new data about migration in 2010s of all U.S. counties. Following Frey’s (1995a) proposal, we hypothesize, from the perspective of internal migration flow, that:

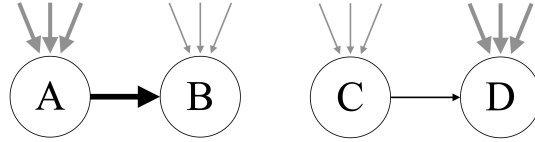


Figure 3. Hypothesized relation between internal and international migration

Note: The vertical grey arrows denote international immigrants and the horizontal arrows denote internal migrants. The width of arrows denotes the magnitude of migration flows. According to the hypothesis of Frey (1995a), larger population are expected to migrate from County A with high immigrant inflows towards County B with low immigrant inflows, while less population would leave County C with low immigrant inflows towards County D with high immigrant inflows, net of other factors.

Hypothesis 4: Ceteris paribus, the size of internal migration flow is positively associated with international immigration inflow in the sending region, but negatively associated with international immigration inflow in the receiving region.

DATA AND METHODS

Valued TERGMs

We use the valued temporal exponential-family random graph models (valued TERGMs) to study the intercounty migration-flow networks within the United States. ERGMs are parametric statistical models for network structure that can flexibly incorporate nodal covariates, edge covariates, and endogenous network mechanisms (Hunter et al. 2008b; Wasserman and Pattison 1996). This empowers us to simultaneously model the characteristics of areal units, the relational linkages, and the endogenous network patterns hypothesized to characterize migration-flow networks. Previous research has employed ERGMs in a wide range of social network settings, including friendship networks in schools (Goodreau et al. 2009; McFarland et al. 2014; McMillan 2019), inmate relationships in prison (Kreager et al. 2017), collaboration networks in firms (Srivastava and Banaji 2011), online social networks (Lewis 2013, 2016; Wimmer and Lewis 2010), and various types of gang networks (Lewis and Papachristos 2019; Papachristos et al. 2013; Smith and Papachristos 2016). While most studies model social relations as binary networks (i.e., encoding only whether

or not relationships exist), it is more accurate and informative to model migration-flow systems as valued networks, where edges between regions represent the size of migrant population during the time period in question. Although valued ERGMs are to date less well-studied than binary ERGMs, we employ the count-data ERGM framework of Krivitsky (2012) to capture migration rates in a quantitative fashion. Because we are also interested in changes over time, our model also incorporates temporal effects (making it a temporal ERGM, or TERGM).

Although still an area of active development, a number of pioneering papers have employed valued ERGMs to study migration networks in different social contexts (Abramski et al. 2020; Desmarais and Cranmer 2012; Windzio 2018; Windzio et al. 2019). Given the computational challenge of modelling valued networks, previous research has had to transform the migrant count information for data reduction, by either coarsening it into quintiles (Windzio 2018; Windzio et al. 2019), or rescaling it onto a continuous unbounded support (Abramski et al. 2020; Desmarais and Cranmer 2012). We improve on the methods used in these earlier papers by directly modelling the count of migrants in each migration flows, without coarsening or rescaling, so that the effect of each characteristics and mechanisms become more interpretable. Importantly, this modelling strategy allows us to examine the effect size of our covariates of interest, and enable us to perform interpretive “knockout” experiments to show their scale of influence on migration flows. Modelling migrant count in its original scale further increases the computational load of valued ERGMs due to the distributional properties of the edge values; we deal with this challenge by employing a novel computational protocol for scalable valued ERGMs estimation (Huang and Butts 2021). We also innovate by incorporating temporal effects and valued edge distribution in ERGMs simultaneously (making the model a valued Temporal ERGM), enabling the consideration of quantitative feature of migration flows and their temporal patterns in one single framework.

Exploiting our ability to quantitatively model migration flows as a system, we perform *in silico* “knockout” experiments to show the impact of modelled social mechanisms in influencing the size of migrant population, tackling the question of how particular social forces give rise to immobility. Specifically, we will compute the expected number of migrants between each county under

a counterfactual scenario where the effect size (the coefficients) governing specific mechanisms are knocked down to zero, thus “turning off” the mechanisms in question. The resulting migration flows are then compare with the observed network, providing a basis for estimating the total degree of migration either driven or inhibited by the selected mechanisms. Widely used in biomedical settings, this strategy has also been employed in agent based modeling and network analysis to e.g. assess the roles of social influence and selection in driving substance use behavior (Lakon et al. 2015).

The exponential-family random graph models, formally speaking, specify the probability of observing a specific network configuration, out of all possible configurations, given the vertex set and covariates (Hunter et al. 2008b). In our context, this constitutes the probability of obtaining the observed migration flow structure among the 3,142 U.S. counties, versus the other structures that could have been observed. Formally,

$$\Pr(Y^t = y^t) = \frac{h(y^t) \exp\left(\theta^T g\left(x, y^t, y_{t-1}^{t-k}\right)\right)}{\kappa(\theta)} \quad (1)$$

where Y^t is the valued network structure at time t (with observed value y^t), $g(x, y^t, y_{t-1}^{t-k})$ is a vector of sufficient statistics, and θ is a vector of coefficients. The model statistics are functions of (valued) graph structure, together with covariates (x) and past history (represented by the lagged variable $y_{t-1}^{t-k} = (y^{t-1}, \dots, y^{t-k})$). The exogenous covariates are characteristics not determined by network configurations, including demographic, economic, political, and geographical attributes of individual counties or county pairs. g may also include statistics relating to endogenous structure, such as reciprocity and the waypoint structure. The use of lagged network predictors allows us to incorporate predictors related to network dynamics (Hanneke et al. 2010) in analogy to a lagged multivariate regression model.

In equation 1, $\kappa(\theta)$ is the normalizing factor for the exponential family model, the summation of the quantity of the numerator for all possible network configurations:

$$\kappa(\theta) = \sum_{y' \in \mathfrak{Y}} h(y') \exp(\theta^T g(x, y', y'_{t-1}))$$

where \mathfrak{Y} is the set of all possible network configurations. The *reference measure*, $h(y)$, is a function that determines the baseline distribution to which the model converges as $\theta \rightarrow 0$. This is particularly important for valued ERGMs (Krivitsky 2012), as different choices of h can lead to very different distributions of edge values (just as different choices of reference measures for one-dimensional exponential families differentiate e.g. the binomial, geometric, and Poisson random variables in generalized linear models). Here, we use the form

$$h(y) = 1 / \prod_{(i,j) \in \mathbb{Y}} y_{i,j}!$$

where \mathbb{Y} is the set of all dyads, and $y_{i,j}$ is the value of the edge from county i to j . This leads to a model where edge values are Poisson-like in the absence of dependence effects; just as a conventional ERGM can be viewed as a network logistic regression extended to incorporate dependence, this family can be viewed as a network Poisson regression with dependence among the edge variables. (Note, however, that the addition of dependence terms renders the model non-Poissonian, and a model of this form can accommodate e.g., over-dispersion and/or zero-inflation by appropriate choice of terms, as is done here.)

Estimation for ERGMs can be computationally demanding, since the normalizing factor κ required for likelihood computation is too expensive to compute directly. This is especially the case for large and high-variance valued networks such as intercounty migration-flow networks, where the number of edge variables is extremely large (nearly 10 million), and the edge value ranges from zero to tens of thousands. Researchers typically use Markov Chain Maximum Likelihood Estimation (MCMLE) for ERGM parameter estimation when modelling binary networks, which uses a Markov Chain Monte Carlo (MCMC) algorithm to produce importance samples of network structures that are subsequently used for approximate maximum likelihood inference (Geyer and Thompson 1992; Snijders 2002). Unfortunately, current MCMLE implementations for valued

networks (including both Geyer-Thompson-Hummel and stochastic approximation methods) do not scale well enough to be feasible for networks studied here, with such large network size and edge variance, as the space of potential random networks is too large for the MCMC sampler to converge. Instead, we employ an efficient Subsampled Regularized Maximum Pseudo-Likelihood Estimation (Huang and Butts 2021). Maximum Pseudo-Likelihood Estimation (MPLE) is a classical computational method for ERGMs (Besag 1974; Strauss and Ikeda 1990; Wasserman and Pattison 1996), which has been continuously employed as an efficient strategy for computationally intensive ERGMs (An 2016; Schmid and Desmarais 2017). MPLE approximates the probability function of the networks as the product of the conditional probability functions of each edge; this approximation becomes exact in the limit of weak edgewise dependence. This allows parallel computing and subsampling of edges to reduce computation time. While MPLE performance is not always abreast of MCMLE performance for binary ERGMs, simulation studies find that for count-valued ERGMs with large edge variance, MPLE outperforms MCMLE with reliable and nearly unbiased estimates, while its computational cost is substantially smaller (Huang and Butts 2021). We further incorporate an L2 (ridge) regularizer to our likelihood function, making it Regularized MPLE, following the suggestion of using regularization to improve MPLE performance in the literature (van Duijn et al. 2009).

Data

The inter-county migration flow data for this study comes from the American Community Survey (ACS). Administered by U.S. Census Bureau, ACS surveys respondents' location of residence one year ago and estimates the population size that migrated between each pair of counties. Their released data was aggregated into a five-year time window in order to have enough monthly samples for reliable estimation at the inter-country level. We analyzed the count of migrant population flowing between 3,142 counties in the United States during 2011-2015.

The explanatory variables are from 2010 United States Census and ACS 2006-2010. Specifically, the intercounty distance was calculated based on the 2010 Census by National Bureau of

Economic Research (2016). We use presidential election turnout in 2008 to indicate the political climate of a county (MIT Election Data and Science Lab 2018). Data sources for each covariate are listed in the Appendix.

Variables

Dependent edge variable. The model predicts the count of migrants moving between each directed pair of counties during 2011-2015 from the American Community Survey. Because the count ERGM effectively operates through a logarithmic link (see Krivitsky 2012), we are able to work with the untransformed counts in the analyses that follow.

Dissimilarity Score and Segmented Immobility The segmented immobility thesis contends that less migration happens between regions with distinct political climates, levels of urbanization, and racial compositions. To test the hypotheses, we measure the differences between each pair of counties in these dimensions as dyadic covariates for migration flows, using the L1 Euclidean distance measure, or what was called the dissimilarity score in social segregation literature (Massey and Denton 1988). For difference in political climates, we calculate the absolute difference of percentage of votes for the Democratic candidate in the 2008 presidential election, a behavioral measure of partisanship.⁴ For levels of urbanization, we calculate the absolute difference of percentage of population residing in rural areas, a standard urbanization measurement reported in 2010 Census. For racial composition, we first calculate the absolute difference in population share of each racial categories, sum them up and divide it by 2. Formally:

$$Dis_{AB} = \frac{1}{2} \sum_{i=1}^n \left| \frac{P(A)_i}{P(A)} - \frac{P(B)_i}{P(B)} \right|$$

where Dis_{AB} is the dissimilarity score of racial composition between county A and county B, $P(A)$ is the total population size of county A and $P(A)_i$ is the population size of the i -th racial group in county A. We follow the Census to consider the following five racial categories, Hispanic or Latino, Non-Hispanic Black or African American, Non-Hispanic Asian, Non-Hispanic White,

and population with the other racial identifications. The difference is divided by two to make the theoretical value of the score ranging from 0 to 100%. The larger the dissimilarity score, the more different the two counties are in the measured dimension, and the less migration is expected according to the hypotheses.

Network covariates. We utilize the mutuality measurement in the `ergm.count` R package to study reciprocity of migration flows (Krivitsky and Butts 2013). The reciprocity statistic calculates the summation of minimum value of each pair of edges by dyad. Formally,

$$g_m(y) = \sum_{(i,j) \in \mathbb{Y}} \min(y_{ij}, y_{ji})$$

where \mathbb{Y} is the set of all i, j pairs. A positive coefficient for g_m indicates reciprocity within the network, such that a large migration flow is more likely to have a larger counter current rather than a smaller one, *ceteris paribus*.

The model also includes the number of migrants in the past 5-year window during 2006-2010 in logarithm from ACS as an edgewise covariate, to account for the association of migration flows over time, utilizing the temporal feature of TERGMs. A positive coefficient for this term suggests the perpetuation of migration flows over time, while a negative coefficient suggests negative dependence between past and present flows.

The waypoint flow is indicated by the summation of the volumetric flow for each county in the network. We adapt the definition of volumetric flow in fluid mechanics, which is equal to the volume of flows that goes inside and outside an entity, i.e. the minimum volume of inflow and outflow of a county. Formally:

$$g_f = \sum_{i \in V} \min \left\{ \sum_{j \in V, j \neq i} y_{ij}, \sum_{k \in V, k \neq i} y_{ki} \right\}$$

where V is the set of all vertices/nodes (counties), and y_{ij}, y_{ki} are values of the edge from county i to j and k to i , respectively. The term is similar to the 2-paths or mixed-2-stars in binary ERGMs, which is the number of times a node receives an edge and sends another (Morris et al. 2008). A

positive coefficient for the flow term indicates that the observed network has larger volumes of waypoint flows than would be expected given all other mechanisms and covariates specified in the model, suggesting a relatively equal distribution of in- and out-migration flows across counties, and a negative coefficient would indicate otherwise.

To examine the relationship between internal and international migration flows, for each inter-county migration flow, the model measures its associations with the total immigrant inflows of its sending and receiving counties, in the same time window 2011-2015. The international immigrant population is transformed by taking the natural logarithm.

Demographic covariates. The model also accounts for areal characteristics that might influence intercounty migration. These include demographic characteristics of the sending and receiving counties, from basic geo-demographic statistics to demographic compositions.

Classic models from spatial econometrics suggest that migration rates are positively associated with the population sizes of the sending and receiving regions, but negatively associated with their distance, with a general power law form (Boyle et al. 2014; Zipf 1946, 1949). Such models can be expressed by a linear combination of population and distance in the log space. Formally,

$$\log(M_{AB}) = \beta_0 + \beta_1 \log(P_A) + \beta_2 \log(P_B) + \beta_3 \log(D_{AB}) + \varepsilon$$

where M_{AB} is the migration volume from A to B , P is the regional population, D is the inter-regional distance, β is a covariate vector, and ε is the residual. Almquist and Butts (2015) suggest that this may arise from the volume of interpersonal contacts between regions, which also frequently scales in power law form. Although we do not use a regression model of this type here, we emulate this class of effects within our own model by incorporating (1) the log populations for the sending and receiving counties and (2) the log distance between counties (in kilometers) as predictors of inter-county migration rates. We also include population densities of sending and receiving counties (in thousand people per squared-kilometer), since Cohen et al. (2008) discovered that population density is a critical factor in predicting international migration flows. We use data from the 2010

Census for the covariates listed above.

For demographic composition, the model first considers age structure of sending and receiving counties, as Kim and Cohen (2010) discovered that population are more likely to leave younger countries towards older countries in international migration. Using the 2010 Census, the potential support ratio (PSR) equals to the ratio of population aging 15-64 over population aging 65+, which is the inverse of dependency ratio in demography literature; the higher PSR, the younger the population.

Racial composition could influence the mobility of population as well, as extant literature found different patterns of internal migration between racial groups (Crowder et al. 2012; Sharkey 2015). Hence, besides the dissimilarity of racial composition between counties, we also consider the racial composition of the sending county to account for the varying mobility of different groups, as measured by the proportion of each racial category in the population.

Economic covariates. Economic structures of origins and destinations could potentially influence their migration flows. Since renters on average are more mobile than house owners (Frey 2009), the model includes the percentages of housing units occupied by renters for both origin and destination, using 2010 Census data. The model also controls the percentage of population with a college degree using the 2006-2010 ACS. This is because human capital may offer greater ability and opportunities for migration, and previous analysis found that population with higher education attainments have higher migration rates in the U.S. (Frey 2009).

Neoclassical economic theory predicts that people migrate towards economic opportunities (Massey et al. 1993; Todaro 1976). The theory also predicts that regions with more economic opportunities will send more migrants, since their population have more capital to finance their migration (Massey and Espinosa 1997). Here, we thus include the unemployment rate of the origin, and the difference in the unemployment rate between the destination and the origin. In combination of neoclassical economic theory and the aspiration-ability model (Carling 2002), we hypothesize that more migration will come from counties with lower unemployment rate given their greater ability to move, and more migration will happen when the destination has lower unemployment

rate than the origin, offering more economic opportunities and higher aspiration for migration.

Geographical covariates. Besides distance between counties, the model also controls for regional differences in mobility. Previous research found that migration rates and their trends in different parts of America vary significantly (Frey 2009). We believe that the regional difference may not be fully explained by difference in social contexts indicated by the covariates above. Dummy variables are created to indicate whether the origin and destination is in the West, the Midwest, the South, with the Northeast as the reference group, based on the definition of U.S. Census Bureau (2013).

Administrative boundaries are likely to influence migration flows as well, holding distance and other factors constant. Intrastate intercounty migration could be more prominent than cross-state migration because compared to intrastate migration, the cross-state migration creates extra burdens ranging from adaptation to unfamiliar legal and cultural environments, to navigation of administrative procedures such as change in occupational licensing for workers in certain occupations (Johnson and Kleiner 2020). Yet, the opposite hypothesis is plausible under the consumer-voter model, which contends that people vote by their feet (Dye 1990; Tiebout 1956); as means of pursuing favorable policies, cross-state migration is more effective if people migrate to seek lower tax rates or more welcoming policies and climates for immigrants (Preuhs 1999; Schildkraut et al. 2019). The model creates a dummy variable indicating whether the two counties are affiliated with the same state. A positive coefficient would suggest that intrastate intercounty migration is more prominent, and a negative coefficient suggests that inter-state migration is more prominent.

Analytical Strategy

This paper employs valued TERGMs to model the network of intercounty migrant counts during the target period. We estimate the model parameters with Subsampled Regularized MPLE. Since calculating the likelihood function based on all 9.86 million dyads is computationally infeasible, we use the subsampling method of MPLE to approximate the likelihood function using one million dyads. The sampled dyads were selected using Tie-No-Tie sampling, which put equal weights in

selecting a zero-valued dyad, and a nonzero-valued dyad. This results in sampling all the 274 thousand directed county pairs with at least one migrant, and the other 726 thousand directed county pairs without any migrant; this stratification is then corrected for in the likelihood calculation. L2 regularization (parameter=0.01) was incorporated in the likelihood function to avoid the convex hull problem and improve estimation performance (van Duijn et al. 2009). We develop and report a model adequacy check for valued ERGMs, detailed in Part B of the Appendix.

We report two models in the following results section. The first model contains every covariate except the rural dissimilarity score, which is later included in the second model, the full model. Since the level of urbanization is strongly associated with their political environment, comparison between the two models could reveal how much of the total effect of political dissimilarity might be explained by their difference in the level of urbanization. Besides the sum term serving as an intercept, we add to models a term that counts the number of nonzero dyads of the network to account for the zero-inflation of migration flow data (Krivitsky and Butts 2013). Summary of descriptive statistics and data sources are attached in Part A of the Appendix.

RESULTS

Bivariate Analysis of Migration and Political Division

To explore the pattern of segmented immobility by political party, we first perform bivariate analyses between intercounty migration and political division, as visualized in Figure 4. We divide counties into two groups, Democratic counties and Republican counties. Democratic counties are counties where the Democratic candidate (Obama) received more votes than the Republican candidate (Romney) in the 2008 presidential election, and vice versa for the Republican counties. The sociogram in Panel A of Figure 4 visualizes the magnitude of migration within and between Democratic and Republican counties, which is proportional to the width of edges. The sociogram shows that migration flows within each group has thicker edges than flows between, suggesting that more migration happens from one Democratic county to another, or from one Republican

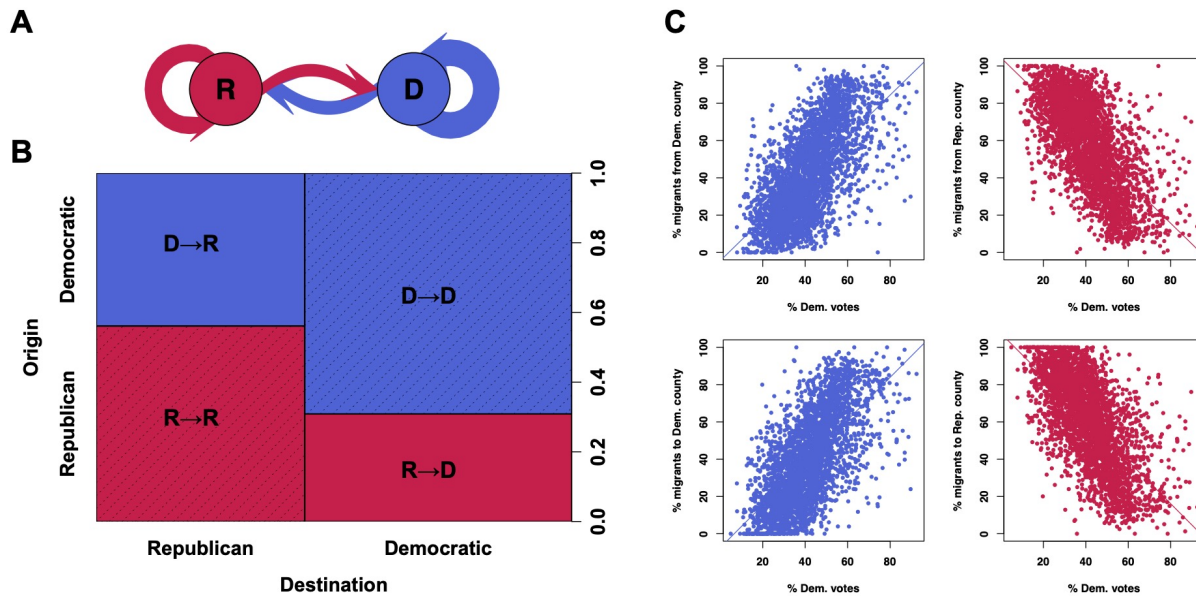


Figure 4. Immobility from political division

Note: The sociogram (A) represents the magnitude of migration flow within and between Democratic counties (node D in blue) and Republican counties (node R in red), which is proportional to the width of the edge. The spineplot (B) represents the magnitude of migration flow within and between the two groups by the area of each block. The shaded blocks represent migration within each group. Scatterplots (C) show the relationship between percentage of Democratic votes in 2008 of a county and the composition of its in-migrants and out-migrants. The lines are fitted bivariate linear regression lines.

county to another, than between a Democratic county and a Republican county. The spineplot in Panel B represents the magnitude of migration flow within and between groups by the area of each block. The shaded blocks are migration happening within Democratic or Republican county groups, suggesting again that more migration happens on either side of the party line than across it. The color of each block indicates whether the origin of the migration flow is from a Democratic (blue) county or a Republican (red) county. The spineplot indicates that only 31% of the migrants moving into a Democratic county comes from a Republican county, and just 44% of the migrants moving into a Republican county comes from a Democratic county.

Panel C of Figure 4 visualizes the relationship between the percentage of the Democratic votes in the 2008 election and the composition of the in-migrants and out-migrants for each county. The upper left panel shows that the higher the Democratic vote in 2008, the larger the proportion of

migrants coming from a Democratic county, and the smaller the proportion of migrants coming from a Republican county, as shown in the upper-right panel. Similarly, the lower panels suggests that more Democratic votes in 2008 of a county is associated with a larger proportion of migrants moving to a Democratic county, but a smaller proportion to a Republican county. Overall, the figures reveal a clear and strong pattern of political sorting, with less migration between counties with distinct political environments than those with similar political environments.

Segmented Immobility

The bivariate analysis is suggestive that intercounty migration is immobilized by political divisions in the United States. We further examine this using multivariate valued TERGMs that encompass the demographic, economic, geographical and political factors at the county and inter-county levels, together with explicit specifications of endogenous network mechanisms. Our results are displayed in Table 1. Model 1 suggests that holding all other factors constant, a larger difference in political environments between counties predicts less migration between them. Since the political environment is associated with the level of urbanization of a county (Cramer 2016), Model 2 further includes the difference of urbanization between counties. From Model 1 to Model 2, the effect size of political dissimilarity becomes modestly smaller, suggesting that the effect of political difference can be partly explained by their difference in the level of urbanization. The smaller BIC of Model 2 further indicates that difference in the level of urbanization is effectively explaining the variation in the magnitude of migration flows across the country. Nonetheless, in Model 2, larger political dissimilarity is still a statistically significant predictor of less migration between counties, offering empirical evidence for Hypothesis 1.1. Holding other factors constant, a pair of counties with 10% larger difference in 2008 voting outcome is expected to have 2.3% (i.e., $[1 - \exp(-0.231 \times 10\%)]$) fewer migrants than another county pair. The knockout experiment suggests that under a counterfactual scenario where there is no political difference between counties or no effect of political difference on migration behavior, the intercounty migrant population in the United States would increased by around 3%, that is by 535,338 people. The valued TERGM re-

sults do suggest that migration is immobilized between different political segments, and this social force has suppressed hundreds of thousands of people from migrating to another county within a five-year period.

Table 1. Valued TERGMs for Inter-County Migration Flows, 2011-2015

	Model 1		Model 2	
	Estimate	SE	Estimate	SE
<i>Segmented Immobility</i>				
Political dissimilarity	-.344***	.007	-.231***	.007
Rural dissimilarity			-.390***	.004
Racial dissimilarity	-.369***	.006	-.230***	.006
<i>Network Patterns</i>				
Reciprocity	.058***	.002	.050***	.002
Log(past migrant flow)	.304***	<.001	.301***	<.001
Waypoint flow	-.016***	.001	-.017***	.001
Destin.log(immigrant inflow)	.058***	.001	.051***	.001
Origin.log(immigrant inflow)	.037***	.001	.032***	.001
<i>Demographics</i>				
Destin.log(population size)	.350***	.002	.350***	.002
Origin.log(population size)	.371***	.002	.374***	.002
Destin.log(population density)	-.089***	.001	-.096***	.001
Origin.log(population density)	-.070***	.001	-.078***	.001
Destin.PSR	.013***	.001	.012***	.001
Origin.PSR	.010***	.001	.010***	.001
Origin.P(White)			(reference group)	
Origin.P(Hispanic)	-.059***	.007	-.114***	.007
Origin.P(Black)	.116***	.008	.084***	.008
Origin.P(Asian)	.252***	.020	.293***	.019
Origin.P(other race)	1.084***	.015	1.053***	.015
<i>Economics</i>				
Destin.P(renter)	.592***	.010	.561***	.010
Origin.P(renter)	.678***	.010	.662***	.010
Destin.P(higher education)	.167***	.010	.178***	.010
Origin.P(higher education)	.012	.011	-.005	.011
Origin.P(unemployment)	-3.100***	.052	-3.078***	.052
Difference.P(unemployment)	-1.351***	.040	-1.352***	.040
<i>Geographics</i>				
Log(distance)	-.561***	.001	-.566***	.001
Same state	.496***	.002	.505***	.002
Northeast			(reference group)	
Destin.South	.276***	.003	.273***	.003
Origin.South	.068***	.003	.069***	.003

Table 1. (continued) Valued TERGMs for Inter-County Migration Flows, 2011-2015

	Model 1		Model 2	
	Estimate	SE	Estimate	SE
Destin.West	.363***	.004	.351***	.004
Origin.West	.183***	.004	.174***	.004
Destin.Midwest	.221***	.003	.218***	.003
Origin.Midwest	.100***	.003	.097***	.003
<i>Baseline</i>				
Sum	-3.168***	.020	-2.936***	.020
Nonzero	-13.974***	.028	-13.930***	.028
<i>BIC</i>	2223405		2212693	

Note: * $p < 0.05$; ** $p < 0.01$; *** $p < 0.001$ (two-tailed tests).

Similar to political segmentation, Model 2 also reveals that larger differences in levels of urbanization and racial compositions of two counties predict fewer migrants moving between, holding other factors constant, lending support for Hypothesis 1.2. Altogether, the knockout experiment suggests that in a world without segmented immobility in these three dimensions, there would be 17% more internal migrants in the United States, that is 2.98 million more people moving from one county to another. In other words, segmented immobility, which is the tendency of people to avoid residential resettlement in areas dissimilar to their original residency, serves as a critical social mechanism behind the immobility of the contemporary American society. While these social mechanisms can be partly driven by economic forces, such as the distinction of occupations available in urban and rural areas, segmented immobility may also reflect people's preference for residing in an environment that is culturally and politically familiar to them. This tendency not only implies social cleavages along party lines, between urban and rural lands, and across communities with varying racial demographics, as people on one side shows a strong preference in staying there compared to crossing to the other side; it could also contribute to a growing geographical segmentation along those lines, since as has been pointed out by literature, only a small preference of homophily can lead to substantive segregation of residents (Fossett 2006; Sakoda 1971; Schelling 1969).

Network Patterns of Migration Flows

The multivariate valued TERGMs also consider network patterns by explicitly specifying the relationship between migration flows. That all coefficients are significant in the *networks* section in Model 2 (the full model) confirms that network patterns play a significant role in determining the directions and magnitudes of intercounty migration flow. In Model 2, the positively significant mutual term confirms Hypothesis 2.1, that reciprocity happens in the migration-flow networks; a larger flow from county A to B is positively associated with a larger flow from county B to A, holding other effects constant. Joining research on global migration and intercounty migration in UK, we show that reciprocity is a network pattern that happens to migration in the U.S. context (Ravenstein 1885; Windzio 2018). We are aware that some research did not observe reciprocity in their analysis (Desmarais and Cranmer 2012; Windzio et al. 2019); this might come from omission of some regional characteristics that influence the attractiveness of regions to migrants, or from the transformation operation of the migrant count variable. Future research may replicate the analysis of reciprocity using network modelling under various social contexts to understand whether reciprocity is a prevalent phenomenon, or can be suppressed by some social forces.

Model 2 also reveals that a larger migration flow during 2006-2010 is significantly associated with a larger migration flow during 2010-2015, even after holding all exogenous factors constant. This confirms Hypothesis 2.2 about the perpetuation of the migration flow system, showing that migration-facilitating mechanisms offer the system its own momentum, promoting future migration net of exogenous factors such as demographic structures of a region (de Haas 2010).

The flow term measures the volume of waypoint flows in the migration flow system. The significantly negative coefficient indicates that the waypoint flows in the migration system are significantly smaller than that in a random configuration of the network, holding other factors constant, and thus refutes Hypothesis 3. The significantly smaller waypoint flows than a random graph conditioned on exogenous factors imply that not only are there a lack of counties serving as waypoints for stepwise migration, but the majority of counties have inequality in the magnitude

of in- and out-migration flows, meaning that counties usually either receive many more migrants than they send, or send many more migrants than they receive. In other words, there might exist unobserved heterogeneity in the attractiveness of counties for migrants even after controlling for the exogenous factors we specified in the model, leading to counties to have either large net in-migration rates or large net out-migrate rates. And the specification of waypoint flows in the model thus controls this autocorrelation, on top of its revelation about the network pattern of the migration flow system.

The model also examines the interrelationship between internal and international migration. It shows that larger immigrant inflows during 2011 to 2015 are positively associated with larger inter-county inflows and outflows in the same period. This finding does not correspond to either side in the debate about internal migratory response to immigration, which contends that large immigrant inflows are either associated with small internal migrant inflow and large outflows, or not associated with internal migrant flows. Rather, the results suggest that counties with large immigrant inflows are active in *both* sending and receiving intercounty migrants. And since the coefficient for immigrant inflows of the receiving county is larger than that of the sending county, immigrant inflows are actually associated with net *increases* in internal migration of the county. Overall, the finding shows the sharing mobility pattern for internal and international migration, that counties popular among international immigrants are popular and active among internal migrants.

Demographic, Economic, and Geographic Determinants of Migration

Alongside relational linkages and network patterns, the model also controls for areal characteristics that could influence intercounty migration. For demographic characteristics, the model confirms the spatial econometrics (gravity) model that population sizes in both sending and receiving regions are positively associated with migrant size flowing between (Boyle et al. 2014; Zipf 1946, 1949). A 10% increase in destination's population size is associated with a 3.4% (i.e., $[1.1^{0.350} - 1]$) increase in the number of migrants, and a 10% increase in origin's population size is associated with a 3.6% (i.e., $[1.1^{0.374} - 1]$) increase in the number of migrants, holding other factors constant.

Population density of a county has a significantly negative effect for both the number of in-migrants and out-migrants, holding population size and other factors constant. One possible mechanism is that counties with higher population density tend to have higher levels of network closure and cohesion (Butts et al. 2012; Hipp et al. 2013; Thomas et al. 2022), which imply that information transmission about housing and job opportunities tend to be contained within the county boundary, so does the social relationships that can drive and assist residential resettlement (Coleman 1990). Hence, people living in a high-density county are more likely to move within the county boundary than beyond, and the information and social support that aid migration into the high-density county are less accessible to people outside of the county.

With respect to demographic composition, larger migration flows are significantly more likely to be observed between counties with younger populations, in line with previous literature finding that young adults are more mobile than older adults (Frey 2009). The model also shows that counties with larger share of Hispanic population tend to send fewer migrants, but counties with larger share of Non-Hispanic Black, Non-Hispanic Asian and other races population tend to send more intercounty migrants. Note that these effects do not directly describe the mobility of each racial/ethnic population, since they are predicting the magnitude of migration flow for all racial and ethnic populations. Decomposing migration flows into migrants of each racial/ethnic population is necessary to further reveal the variation of mobility between people with different racial/ethnic identities.

Economic covariates in Model 2 show that larger migration flows exist between counties with higher share of renters, as previous literature pointed out that renters are more mobile than house owners (Frey 2009). Larger migrant population flow towards counties with greater proportions of their population having a college degree, but the share of college graduates in the origin is not statistically significant. For unemployment rates, the model suggests that the lower the unemployment rate at the origin, and the larger the decline in unemployment rate from origin to destination, the more intercounty migration. This confirms the neoclassical economic theory of migration that population move towards economic opportunities (Todaro 1976), and more economic opportu-

nities financing migration makes migration more likely to happen (Massey and Espinosa 1997). The relational approach also enables empirical analysis of the aspiration-ability model (Carling 2002; Carling and Schewel 2018), revealing that both the aspiration, as influenced by the relative economic conditions of origin and destination, and the ability, as influenced by the economic conditions of the origin, matter to migration behaviors.

As for geographical factors, the model suggests a negative association between distance and number of migrants flowing between two counties, as the gravity model predicts (Zipf 1946, 1949). A 10% increase in distance between two counties is associated with a 5.2% (i.e., $[1 - 1.1^{-0.561}]$) decrease in migrant-flow population. Administrative boundaries also influence migration flows; migration flows within the same state are expected to be larger than those across states, holding other factors constant. Lastly, different regions have varying mobilities. The model indicates that compared to the Northeast, every other region receives and sends more intercounty migrants, *ceteris paribus*. This suggests the existence of some latent characteristics inhibiting the mobility of the Northeast, which deserves more examination in the future.

Lastly, to check the model adequacy, we simulate networks based on Model 2 (the full model) in Table 1 using MCMC algorithms. We then calculate the total in-migrant and out-migrant count for each county, and compared the observed distribution with the simulated distribution. We find that the fitted model recapitulates the county-level migration data (see Part B of Appendix). We also calculate the Pearson's correlation between observed and simulated distributions, which are all above 0.95. We conclude that the model effectively reproduces the quantitative features of observed migration flow networks.

DISCUSSION AND CONCLUSION

The ever-growing immobility within American society, combined with well-documented differences in economic and educational prospects by region, poses the question of which social mechanisms prevent people from migrating. This paper offers a comprehensive analysis of the inter-

county migration structure encompassing not only economic, demographic and geographical factors, but also political, cultural and endogenous network mechanisms. The relational and network models reveal a pattern of segmented immobility in America, in which less migration happens between counties with dissimilar political environments, levels of urbanization, and ethnic/racial compositions. Yet, we do not observe segmentation between internal migrants and international immigrants; rather, the model shows that counties active in receiving many international immigrants are active in both sending and receiving many internal migrants as well. Further, our analysis suggests the significance of endogenous network patterns in influencing the migration-flow system; we observe strong patterns of reciprocity and perpetuation, along with suppression of waypoint structure. These results lend empirical evidence to the migration systems theory and the theory of internal dynamics of migration (de Haas 2010; Mabogunje 1970; Fawcett 1989), showing that the population flows assemble an interdependent network system that carries its own momentum.

This paper identifies segmentation as a critical mechanism behind geographical immobility in American society, which may have deterred approximately three million people from migrating during 2011-2015 (as suggested by the knockout experiment). This finding implies a tendency of people in choosing residency to select locales matching with their political affiliations, potentially leading to segmentation between people with different political identities in geography (Brown and Enos 2021) and increasing the homogeneity of their social relations (DiPrete et al. 2011). Such homophilous preferences in residential settlement can serve as a mechanism that maintains and even exacerbates residential segregation (Fossett 2006; Sakoda 1971; Schelling 1969), and as this paper has revealed, this driver of political segregation not only functions at the local community level within urban areas (Bishop and Cushing 2009), but also contributes to the macro-level segmentation across the whole country. From the migration perspective, while internal migration in the U.S. does not involve border-crossing for international migration or other forms of governmental restrictions (such as the household registration system in China, *hukou*), population movement is never free of constraints. Rather, as our analysis shows, Americans today are separated by the

invisible borders and walls standing along the party lines, at the midway between rural and urban landscapes, and over the gap across communities with varying racial demographics.

The analytical framework in this paper offers an example of structural analysis of mobility and immobility. The relational approach connects the perspectives of emigration and immigration to examine how characteristics of origin and destination *jointly* influence migration, which enables revelation of the segmented immobility in the U.S. migration system. The formal specification of migration-flow interdependence under the ERGM framework identifies the structural signature of networks, reflecting the endogenous mechanisms that give the migration system its own momentum. Lastly, the employment of valued ERGMs and a scalable computational method allows quantitative analysis about the magnitude of population flow in a large social system. The applicability of this framework extends beyond the population movement between geographical areas, encompassing mobility in the occupational system for the study of social stratification and mobility (Cheng and Park 2020), the exchange of personnel between organizations (Sparrowe and Liden 1997), and the migration of scholars between institutions and research domains in the sociology of knowledge (Burris 2004; Gondal 2018; McMahan and McFarland 2021).

While our study allows a much richer examination of the mechanisms driving or inhibiting internal migration at a larger scale than what has been possible with previous approach, it is not without its own limitations. First, as with any macro-level study, our research about migration flows examines the migration system at an aggregate population level; while analysis of the migration-flow network facilitates a systemic understanding of the phenomenon with a holistic view, the lack of individual-level information places limits on our ability to resolve micro-level processes. Though we can test for the structural signatures of such processes, fine details require information on decision making and behavior patterns at the individual level. Studies like this are hence complementary to micro-level analyses (both quantitative and qualitative) that may be able to shed further light on processes at the individual and household levels (while, for their parts, being limited in their ability to trace out the broader consequences of those processes). Migration is a complex phenomenon, and no single level of analysis can explain it in all its aspects.

Second, since the American Community Survey did not start collecting data until 2005, our analysis only includes migration-flow networks of two time points (2006-2010, 2011-2015). The data limitation prevents us from conducting dynamic analysis about changes of intercounty migration patterns throughout the past decades, and therefore, our findings do not speak directly to the reasons behind the long-term decline of migration. Yet, our identification of drivers and especially inhibitors behind migration flows could serve as a starting point for this inquiry. For example, since political division across geographical areas deters migration, it may be worthwhile for future research to examine how the geography of politics and preference about political homophily have changed over time, and how the evolution of political landscapes and polarization relates to the long-term decline of migration. Studies of the changing patterns of immigrant inflows and the relationship between internal and international migration flows can also shed light on the change of population dynamics over time. Integration of network simulation and historical data about political climate and migration/immigration flows might be one approach to advance the inquiry about the social forces behind the growing immobility in the United States. In addition, future research might also benefit from exploring the changing balance of forces of the competing internal dynamics of the migration system over the past decades. Given that the valued TERGM framework we employ here is capable of handling networks with multiple time steps, our analytical framework could be employed for dynamic analysis once migration-flow data for more time points becomes available.

Relatedly, the time period we analyzed covers the Great Recession (Grusky et al. 2011). Despite our controls of various economic factors, it is possible that some aspects of our findings may be particular to this period. Specifically, since economic recession can suppress migration, it is possible that fewer waypoint flows implying a lack of stepwise migration are consequence of this period effect. Nevertheless, the formal expressions of relational linkages and network patterns, and the modeling of migration-flow networks using ERGMs are generally applicable to study migration flows of different periods and regions at different scales. Future research may consider replicate and compare analysis of relational and network patterns of migration flows in different

settings using similar frameworks; they will reveal what patterns are context-specific in certain spatial-temporal settings, and which are generalizable to migration in other societies.

In conclusion, this paper grapples with the mobility bias in migration studies to add to our understanding of the drivers of immobility, demonstrates the value of relational analysis and systemic network modelling, and shows that migration is not only a demographic and economic behavior, but also cultural and political in nature. Segmented immobility appears to be a major feature of the American migration landscape, with potentially important consequences for individuals and communities alike.

APPENDIX

Part A. Descriptive Statistics

Table A1. Descriptive Statistics of Inter-county Migration Flow Networks

	2011-2015	2006-2010
Vertices	3,142	3,142
Edges	274,197	241,526
Density	0.028	0.024
Mean degree ¹	175	154
Total migrant	17,176,675	17,248,855
Mean migrants per county ²	10,934	10,980
Mean migrants per flow	63	71

Note: 1. The reported degree is the total degree (Freeman degree), which equals the summation of in and out degree (Freeman 1978). For a closed network system, the mean in-degree equals to the mean out-degree. 2. Similarly, the mean migrant per county is the summation of mean in-migrants and mean emigrant per county (and mean immigrants equals to mean emigrants).

Table A2. Descriptive Statistics of Vertex/County Covariates

	Mean	Str Dev	Source
<i>Networks</i>			
Immigrant inflow	593.9	2744.3	ACS2011-2015
<i>Politics</i>			
Democrat poll (%)	41.6	13.9	Presidential Election Returns 2008
<i>Demographics</i>			
Population size	98,262.0	312,946.7	Census2010
Population density (/km ²)	100.0	665.8	Census2010
Potential Support Ratio (PSR)	4.4	1.5	Census2010
Higher education (%)	19.0	8.7	ACS2006-2010
White (%)	78.3	19.9	Census2010
Black (%)	8.7	14.4	Census2010
Hispanic (%)	8.3	13.2	Census2010
Asian (%)	1.1	2.5	Census2010
Other race (%)	3.5	8.3	Census2010
<i>Economics</i>			
Renter (%)	27.8	7.7	Census2010
Unemployment (%)	7.5	3.4	ACS2006-2010
<i>Geographics</i>			
Rural population (%)	58.7	31.5	Census 2010
Northeast (%)	6.8		U.S. Census Bureau
South (%)	45.3		U.S. Census Bureau
West (%)	14.3		U.S. Census Bureau
Midwest (%)	33.6		U.S. Census Bureau

Table A3. Descriptive Statistics of Dyadic/County-Pair Covariates

	Mean	Str Dev	Source
<i>Dissimilarity</i>			
Political dissimilarity (%)	15.6	11.8	Presidential Election Returns 2008
Rural dissimilarity (%)	36.1	26.1	Census2010
Racial dissimilarity (%)	24.8	20.0	Census2010
<i>Difference</i>			
Unemployment (%)	0 ¹	4.7	ACS2006-2010
<i>Geographics</i>			
Distance (km)	1,439.5	961.3	Census2010

Note: 1. The mean of the dyadic difference measure for a closed system by design should be zero.

Part B. Model-Adequacy Checks

We develop a procedure to evaluate the model adequacy for Valued ERGMs emulating that for binary ERGMs (Hunter et al. 2008a). Based on Model 2 in Table 1 (the full model), we simulate 100 networks using MCMC algorithms using `ergm.count` package in R, and calculate the distributions of in- and out-volumes of edge values, i.e. the total in-migrants and out-migrants, for each node (county). We plot the distributions of in- and out-volumes by county against their observed statistics, and calculate the correlations between them. An adequate model specification is expected to reproduce the observed statistics with distribution centered on and close to observed values, and have high correlations between observed and simulated statistics.

Figure A1 and A2 visualize the simulated distributions against the observed statistics of in- and out-migrants, respectively. To make the comparison more viewable than stacking 3,142 counties in one plot, we sample four states from the West, the Midwest, the Northeast, and the South; the y-axis is re-scaled by taking logarithm considering their high skewness. Noticeably, the simulated interval of each county looks very narrow compared to the full range of in- and out-migrant count in each state, especially compared to the common goodness-of-fit plots for binary ERGMs. This indicates that the support of the valued ERGMs is tremendously huge, suggesting that reproducing the migrant distribution is a difficult task. The task is also more difficult because we compare simulated distribution with observed statistics for each county, rather than comparing network-level statistics for an unlabelled graph, which does not consider whether the simulated statistics match the observed at the node level. Nevertheless, the figures show that the simulated distribution was centered around and close to the observed statistics, and the Pearson's Correlations are all above 95%. We conclude that the model effectively reproduces the migrant distribution across counties, and accounts for its variation.

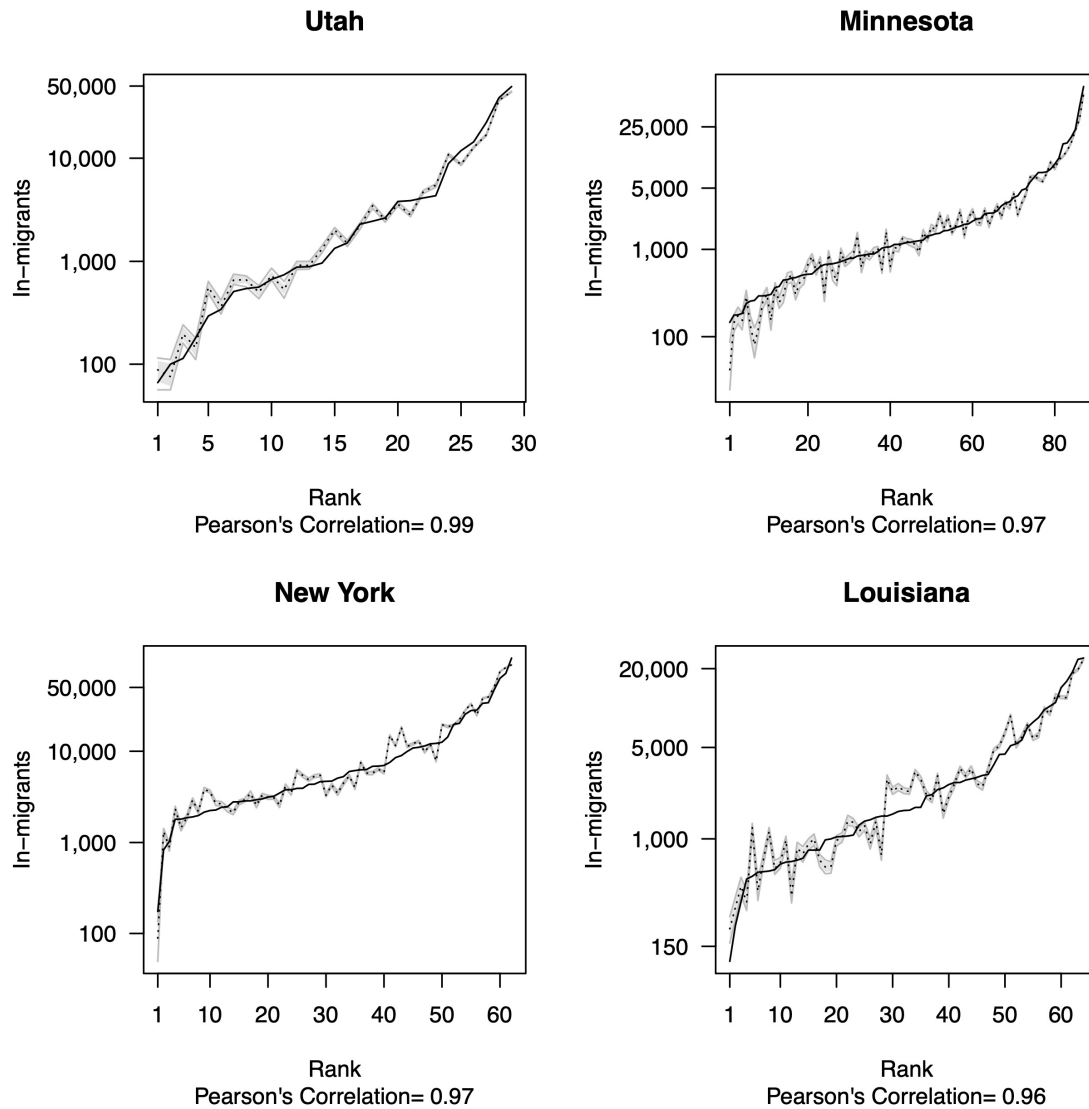


Figure A1. Model-adequacy plots (involume)

Note: The solid dark line is the observed statistics, the dotted dark line is the median of simulated distributions, the grey lines are the min and max values of simulated distributions and the grey polygon is the 95% simulation interval of the distribution.

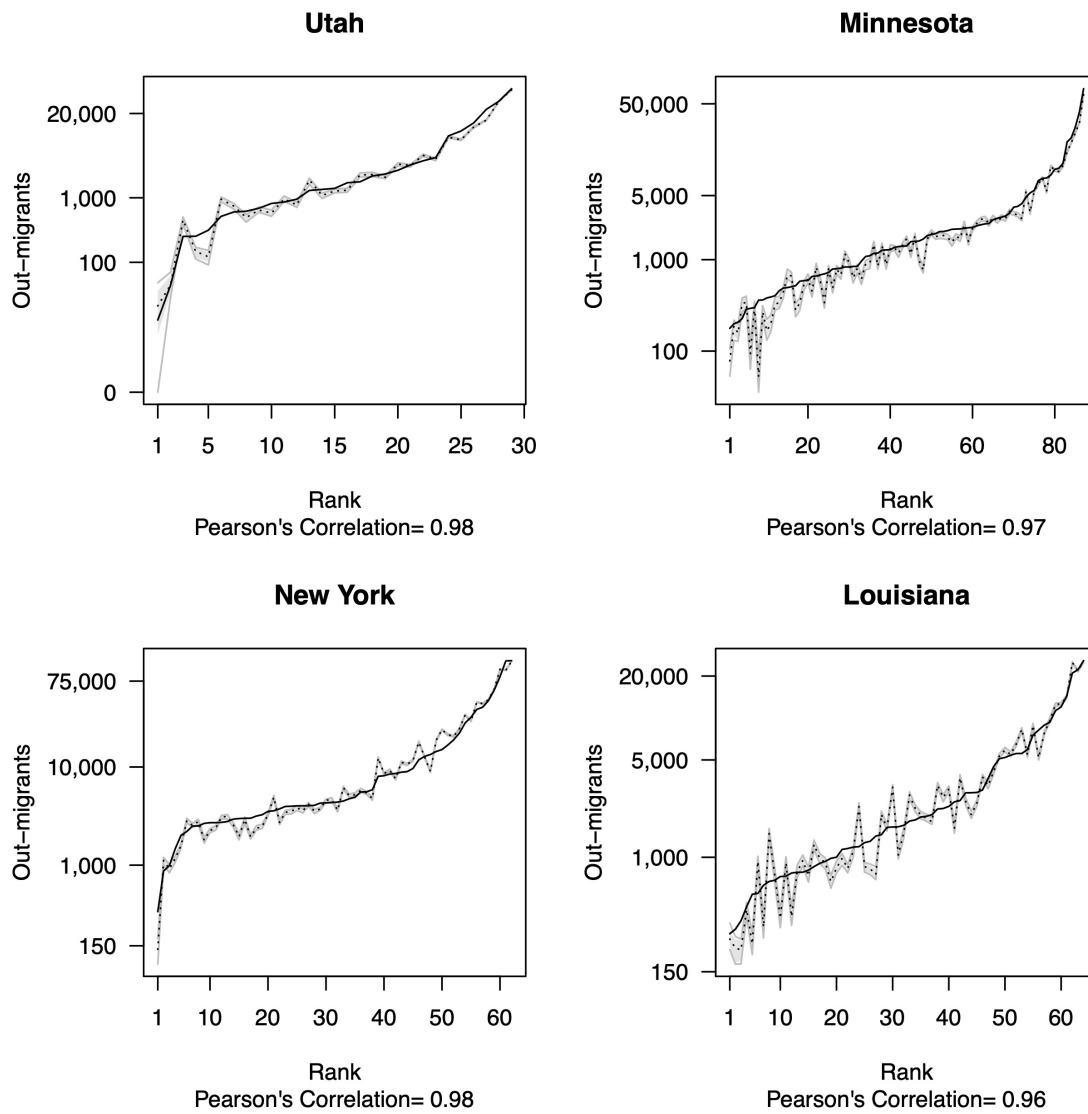


Figure A2. Model-adequacy plots (outvolume)

Notes

¹As an example, Eeckhout (2004:1431) contends that “the central thesis in this paper: population mobility is driven by economic forces.”

²By valued network (or weighted network), we refer to networks whose ties are not binary (present or absent), but are associated with a quantitative value; specifically, tie values in this study indicate the volume of migration flows between directed pairs of areal units.

³Since the phrasing of “balkanization” can be construed to carry certain normative connotations regarding im-

migration, we follow the practice in Kritz and Gurak (2001), and phrase the phenomenon as the internal migratory response to immigration.

⁴Given how Hawaii and Alaska calculate their election results, we conduct the following operations to map their local election data to counties. Since Kalawao County, HI is regarded as a part of Maui County, HI for election purposes, we input the election results of both counties with their pooled results. Election results in Alaska were reported by election districts rather than counties. We used the map to match election results of the 40 districts with the 28 counties. The result of a county was input with that of its district if the county was affiliated with one single district. We take the mean of the results of the districts that a county spans if the county is affiliated with multiple districts. The approximation would underestimate the political difference between counties, but the bias should be minor as the affected county takes less than 1% of the sample. We thank the election offices of Hawaii and Alaska for clarification and maps of the election districts during 2002-2013 in Alaska.

References

- Abel, Guy J. 2018. “Estimates of Global Bilateral Migration Flows by Gender between 1960 and 2015.” *International Migration Review* 52:809–852.
- Abramski, Katherine, Natallia Katenka, and Marc Hutchison. 2020. “A Network-Based Analysis of International Refugee Migration Patterns Using GERGMs.” In *Complex Networks and Their Applications VIII*, Studies in Computational Intelligence, pp. 387–400, Cham. Springer International Publishing.
- Almquist, Zack W. and Carter T. Butts. 2015. “Predicting Regional Self-Identification from Spatial Network Models.” *Geographical Analysis* 47:50–72.
- An, Weihua. 2016. “Fitting ERGMs on big networks.” *Social Science Research* 59:107–119.
- Badger, Emily, Quoc Trung Bui, and Josh Katz. 2018. “The Suburbs Are Changing. But Not in All the Ways Liberals Hope.” *The New York Times* .
- Baldassarri, Delia and Andrew Gelman. 2008. “Partisans without Constraint: Political Polarization and Trends in American Public Opinion.” *American Journal of Sociology* 114:408–446.
- Bauman, Zygmunt. 2000. *Liquid Modernity*. John Wiley & Sons.
- Besag, Julian. 1974. “Spatial Interaction and the Statistical Analysis of Lattice Systems.” *Journal of the Royal Statistical Society: Series B (Methodological)* 36:192–225.
- Bishop, Bill and Robert G. Cushing. 2009. *The Big Sort: Why the Clustering of Like-minded America is Tearing Us Apart*. Houghton Mifflin Harcourt.
- Borjas, George J. 2006. “Native Internal Migration and the Labor Market Impact of Immigration.” *Journal of Human Resources* 41:221–258.

- Boyle, Paul, Halfacree Keith H., Robinson Vaughan, and Robinson Vaughan. 2014. *Exploring Contemporary Migration*. Abingdon, United Kingdom: Routledge.
- Brown, Jacob R. and Ryan D. Enos. 2021. "The measurement of partisan sorting for 180 million voters." *Nature Human Behaviour* 5:998–1008.
- Burris, Val. 2004. "The Academic Caste System: Prestige Hierarchies in PhD Exchange Networks." *American Sociological Review* 69:239–264.
- Butts, Carter T. 2007. "9. Models for Generalized Location Systems." *Sociological Methodology* 37:283–348.
- Butts, Carter T., Ryan M. Acton, John R. Hipp, and Nicholas N. Nagle. 2012. "Geographical variability and network structure." *Social Networks* 34:82–100.
- Card, David. 2001. "Immigrant Inflows, Native Outflows, and the Local Labor Market Impacts of Higher Immigration." *Journal of Labor Economics* 19:22–64.
- Carling, Jørgen. 2002. "Migration in the age of involuntary immobility: Theoretical reflections and Cape Verdean experiences." *Journal of Ethnic and Migration Studies* 28:5–42.
- Carling, Jørgen and Kerilyn Schewel. 2018. "Revisiting aspiration and ability in international migration." *Journal of Ethnic and Migration Studies* 44:945–963.
- Chen, M. Keith and Ryne Rohla. 2018. "The effect of partisanship and political advertising on close family ties." *Science* 360:1020–1024.
- Cheng, Siwei and Barum Park. 2020. "Flows and Boundaries: A Network Approach to Studying Occupational Mobility in the Labor Market." *American Journal of Sociology* 126:577–631.
- Chun, Yongwan. 2008. "Modeling network autocorrelation within migration flows by eigenvector spatial filtering." *Journal of Geographical Systems* 10:317–344.
- Cohen, Joel E., Marta Roig, Daniel C. Reuman, and Cai GoGwilt. 2008. "International migration beyond gravity: A statistical model for use in population projections." *Proceedings of the National Academy of Sciences* 105:15269–15274.
- Coleman, James S. 1990. *Foundations of Social Theory*. Harvard University Press.
- Conway, Dennis. 1980. "Step-Wise Migration: Toward a Clarification of the Mechanism." *International Migration Review* 14:3–14.
- Cooke, Thomas J. 2013. "Internal Migration in Decline." *The Professional Geographer* 65:664–675.
- Cramer, Katherine J. 2016. *The Politics of Resentment: Rural Consciousness in Wisconsin and the Rise of Scott Walker*. Chicago: University of Chicago Press.
- Crowder, Kyle, Jeremy Pais, and Scott J. South. 2012. "Neighborhood Diversity, Metropolitan Constraints, and Household Migration." *American Sociological Review* 77:325–353.

- Davis, James A and Samuel Leinhardt. 1972. "The Structure of Positive Interpersonal Relations in Small Groups." In *Sociological Theories in Progress*, pp. 218–251. Boston: Houghton Mifflin.
- de Haas, Hein. 2010. "The Internal Dynamics of Migration Processes: A Theoretical Inquiry." *Journal of Ethnic and Migration Studies* 36:1587–1617.
- DellaPosta, Daniel. 2020. "Pluralistic Collapse: The "Oil Spill" Model of Mass Opinion Polarization." *American Sociological Review* 85:507–536.
- DellaPosta, Daniel, Yongren Shi, and Michael Macy. 2015. "Why Do Liberals Drink Lattes?" *American Journal of Sociology* 120:1473–1511.
- Desmarais, Bruce A. and Skyler J. Cranmer. 2012. "Statistical Inference for Valued-Edge Networks: The Generalized Exponential Random Graph Model." *PLoS ONE* 7:e30136.
- DeWaard, Jack, Katherine J. Curtis, and Elizabeth Fussell. 2016. "Population recovery in New Orleans after Hurricane Katrina: exploring the potential role of stage migration in migration systems." *Population and Environment* 37:449–463.
- DeWaard, Jack, Elizabeth Fussell, Katherine J. Curtis, and Jasmine Trang Ha. 2020. "Changing spatial interconnectivity during the "Great American Migration Slowdown": A decomposition of intercounty migration rates, 1990–2010." *Population, Space and Place* 26:e2274.
- DeWaard, Jack, Keuntae Kim, and James Raymer. 2012. "Migration Systems in Europe: Evidence From Harmonized Flow Data." *Demography* 49:1307–1333.
- DiPrete, Thomas A., Andrew Gelman, Tyler McCormick, Julien Teitler, and Tian Zheng. 2011. "Segregation in Social Networks Based on Acquaintanceship and Trust." *American Journal of Sociology* 116:1234–83.
- Dye, Thomas R. 1990. *American Federalism: Competition Among Governments*. Lexington Books.
- Eeckhout, Jan. 2004. "Gibrat's Law for (All) Cities." *American Economic Review* 94:1429–1451.
- Fawcett, James T. 1989. "Networks, Linkages, and Migration Systems." *The International Migration Review* 23:671–680.
- Fernández-Kelly, Patricia. 2008. "The Back Pocket Map: Social Class and Cultural Capital as Transferable Assets in the Advancement of Second-Generation Immigrants." *The ANNALS of the American Academy of Political and Social Science* 620:116–137.
- Fischer, Claude S. 2002. "Ever-More Rooted Americans." *City & Community* 1:177–198.
- Fossett, Mark. 2006. "Ethnic Preferences, Social Distance Dynamics, and Residential Segregation: Theoretical Explorations Using Simulation Analysis." *The Journal of Mathematical Sociology* 30:185–273.
- Freeman, Linton C. 1978. "Centrality in social networks conceptual clarification." *Social Networks* 1:215–239.

- Freier, Luisa Feline and Kyle Holloway. 2019. "The Impact of Tourist Visas on Intercontinental South-South Migration: Ecuador's Policy of "Open Doors" as a Quasi-Experiment." *International Migration Review* 53:1171–1208.
- Frey, William H. 1995a. "Immigration and Internal Migration 'Flight' from US Metropolitan Areas: Toward a New Demographic Balkanisation." *Urban Studies* 32:733–757.
- Frey, William H. 1995b. "Immigration and internal migration "flight": A California case study." *Population and Environment* 16:353–375.
- Frey, William H. 2009. "The great American migration slowdown: Regional and metropolitan dimensions." Technical report, Brookings Institution, Washington, DC.
- Garip, Filiz. 2008. "Social capital and migration: How do similar resources lead to divergent outcomes?" *Demography* 45:591–617.
- Garip, Filiz and Asad L. Asad. 2016. "Network Effects in Mexico–U.S. Migration: Disentangling the Underlying Social Mechanisms." *American Behavioral Scientist* 60:1168–1193.
- Geyer, Charles J. and Elizabeth A. Thompson. 1992. "Constrained Monte Carlo Maximum Likelihood for Dependent Data." *Journal of the Royal Statistical Society: Series B (Methodological)* 54:657–683.
- Gimpel, James G. and Iris S. Hui. 2015. "Seeking politically compatible neighbors? The role of neighborhood partisan composition in residential sorting." *Political Geography* 48:130–142.
- Gondal, Neha. 2018. "Duality of departmental specializations and PhD exchange: A Weberian analysis of status in interaction using multilevel exponential random graph models (mERGM)." *Social Networks* 55:202–212.
- Goodreau, Steven M., James A. Kitts, and Martina Morris. 2009. "Birds of a feather, or friend of a friend? using exponential random graph models to investigate adolescent social networks." *Demography* 46:103–125.
- Greenwood, Michael J. 1997. "Chapter 12 Internal migration in developed countries." In *Handbook of Population and Family Economics*, volume 1, pp. 647–720. Elsevier.
- Grusky, David B., Bruce Western, and Christopher Wimer. 2011. *The Great Recession*. Russell Sage Foundation.
- Hanneke, Steve, Wenjie Fu, and Eric P. Xing. 2010. "Discrete temporal models of social networks." *Electronic Journal of Statistics* 4:585–605.
- Herting, Jerald R., David B. Grusky, and Stephen E. Van Rompaey. 1997. "The Social Geography of Interstate Mobility and Persistence." *American Sociological Review* 62:267–287.
- Hipp, John R., Carter T. Butts, Ryan Acton, Nicholas N. Nagle, and Adam Boessen. 2013. "Extrapolative simulation of neighborhood networks based on population spatial distribution: Do they predict crime?" *Social Networks* 35:614–625.

- Hochschild, Arlie Russell. 2018. *Strangers in Their Own Land: Anger and Mourning on the American Right*. The New Press.
- Huang, Peng and Carter T. Butts. 2021. "Parameter Estimation Procedures for Exponential-Family Random Graph Models on Count-Valued Networks: A Comparative Simulation Study." *arXiv:2111.02372* .
- Hunter, David R., Steven M. Goodreau, and Mark S. Handcock. 2008a. "Goodness of Fit of Social Network Models." *Journal of the American Statistical Association* 103:248–258.
- Hunter, David R., Mark S. Handcock, Carter T. Butts, Steven M. Goodreau, and Martina Morris. 2008b. "ergm: A Package to Fit, Simulate and Diagnose Exponential-Family Models for Networks." *Journal of statistical software* 24:nihpa54860.
- Hyatt, Henry, Erika McEntarfer, Ken Ueda, and Alexandria Zhang. 2018. "Interstate Migration and Employer-to-Employer Transitions in the United States: New Evidence From Administrative Records Data." *Demography* 55:2161–2180.
- Hyatt, Henry R. and James R. Spletzer. 2013. "The recent decline in employment dynamics." *IZA Journal of Labor Economics* 2:1–21.
- Intrator, Jake, Jonathan Tannen, and Douglas S. Massey. 2016. "Segregation by race and income in the United States 1970–2010." *Social Science Research* 60:45–60.
- Iyengar, Shanto, Yphtach Lelkes, Matthew Levendusky, Neil Malhotra, and Sean J. Westwood. 2019. "The Origins and Consequences of Affective Polarization in the United States." *Annual Review of Political Science* 22:129–146.
- Iyengar, Shanto, Gaurav Sood, and Yphtach Lelkes. 2012. "Affect, Not Ideology A Social Identity Perspective on Polarization." *Public Opinion Quarterly* 76:405–431.
- Jasso, Guillermina. 2011. "Migration and stratification." *Social Science Research* 40:1292–1336.
- Johnson, Janna E and Morris M Kleiner. 2020. "Is occupational licensing a barrier to interstate migration?" *American Economic Journal: Economic Policy* 12:347–73.
- Kaplan, Greg and Sam Schulhofer-Wohl. 2017. "Understanding the Long-Run Decline in Interstate Migration." *International Economic Review* 58:57–94.
- Kim, Keuntae and Joel E. Cohen. 2010. "Determinants of International Migration Flows to and from Industrialized Countries: A Panel Data Approach beyond Gravity." *International Migration Review* 44:899–932.
- Krackhardt, David and Lyman W. Porter. 1986. "The Snowball Effect: Turnover Embedded in Communication Networks." *Journal of Applied Psychology* 71:50–55.
- Kreager, Derek A., Jacob T.N. Young, Dana L. Haynie, Martin Bouchard, David R. Schaefer, and Gary Zajac. 2017. "Where "Old Heads" Prevail: Inmate Hierarchy in a Men's Prison Unit." *American Sociological Review* 82:685–718.

- Kritz, Mary M and Douglas T Gurak. 2001. "The impact of immigration on the internal migration of natives and immigrants." *Demography* 38:133–145.
- Krivitsky, Pavel N. 2012. "Exponential-family random graph models for valued networks." *Electronic journal of statistics* 6:1100–1128.
- Krivitsky, Pavel N and Carter T Butts. 2013. "Modeling valued networks with statnet." *The Statnet Development Team* .
- Krysan, Maria and Kyle Crowder. 2017. *Cycle of Segregation: Social Processes and Residential Stratification*. Russell Sage Foundation.
- Lakon, Cynthia M., John R. Hipp, Cheng Wang, Carter T. Butts, and Rupa Jose. 2015. "Simulating Dynamic Network Models and Adolescent Smoking: The Impact of Varying Peer Influence and Peer Selection." *American Journal of Public Health* 105:2438–2448.
- Leal, Diego F. 2021. "Network Inequalities and International Migration in the Americas." *American Journal of Sociology* 126:1067–1126.
- Lee, Everett S. 1966. "A theory of migration." *Demography* 3:47–57.
- Lee, Jennifer and Min Zhou. 2017. "Why class matters less for Asian-American academic achievement." *Journal of Ethnic and Migration Studies* 43:2316–2330.
- Leszczensky, Lars and Sebastian Pink. 2019. "What Drives Ethnic Homophily? A Relational Approach on How Ethnic Identification Moderates Preferences for Same-Ethnic Friends." *American Sociological Review* 84:394–419. Publisher: SAGE Publications Inc.
- Levendusky, Matthew. 2009. *The Partisan Sort: How Liberals Became Democrats and Conservatives Became Republicans*. University of Chicago Press.
- Lewis, Kevin. 2013. "The limits of racial prejudice." *Proceedings of the National Academy of Sciences* 110:18814–18819.
- Lewis, Kevin. 2016. "Preferences in the Early Stages of Mate Choice." *Social Forces* 95:283–320.
- Lewis, Kevin and Andrew V. Papachristos. 2019. "Rules of the Game: Exponential Random Graph Models of a Gang Homicide Network." *Social Forces* 98:1829–1858.
- Liang, Zai, Miao David Chunyu, Guotu Zhuang, and Wenzhen Ye. 2008. "Cumulative Causation, Market Transition, and Emigration from China." *American Journal of Sociology* 114:706–737.
- Liang, Zai and Miao David Chunyu. 2013. "Migration within China and from China to the USA: The effects of migration networks, selectivity, and the rural political economy in Fujian Province." *Population Studies* 67:209–223.
- Long, Larry. 1991. "Residential Mobility Differences among Developed Countries." *International Regional Science Review* 14:133–147.

- Lu, Y., Z. Liang, and M. D. Chunyu. 2013. "Emigration from China in Comparative Perspective." *Social Forces* 92:631–658.
- Lubbers, Miranda Jessica, Ashton M. Verdery, and José Luis Molina. 2020. "Social Networks and Transnational Social Fields: A Review of Quantitative and Mixed-Methods Approaches." *International Migration Review* 54:177–204.
- Mabogunje, Akin L. 1970. "Systems Approach to a Theory of Rural-Urban Migration." *Geographical Analysis* 2:1–18.
- Massey, D.S. and N.A. Denton. 1988. "The dimensions of residential segregation." *Social Forces* 67:281–315.
- Massey, Douglas and Nancy A. Denton. 1993. *American Apartheid: Segregation and the Making of the Underclass*. Harvard University Press.
- Massey, Douglas S. 1990. "Social Structure, Household Strategies, and the Cumulative Causation of Migration." *Population Index* 56:3.
- Massey, Douglas S., Joaquin Arango, Graeme Hugo, Ali Kouaouci, Adela Pellegrino, and J. Edward Taylor. 1993. "Theories of International Migration: A Review and Appraisal." *Population and Development Review* 19:431–466.
- Massey, Douglas S. and Kristin E. Espinosa. 1997. "What's Driving Mexico-U.S. Migration? A Theoretical, Empirical, and Policy Analysis." *American Journal of Sociology* 102:939–999.
- Massey, Douglas S., Luin Goldring, and Jorge Durand. 1994a. "Continuities in Transnational Migration: An Analysis of Nineteen Mexican Communities." *American Journal of Sociology* 99:1492–1533.
- Massey, Douglas S., Andrew B. Gross, and Kumiko Shibuya. 1994b. "Migration, Segregation, and the Geographic Concentration of Poverty." *American Sociological Review* 59:425.
- Massey, Douglas S. and Jonathan Tannen. 2018. "Suburbanization and segregation in the United States: 1970–2010." *Ethnic and Racial Studies* 41:1594–1611.
- McFarland, Daniel A., James Moody, David Diehl, Jeffrey A. Smith, and Reuben J. Thomas. 2014. "Network Ecology and Adolescent Social Structure." *American Sociological Review* 79:1088–1121.
- McMahan, Peter and Daniel A. McFarland. 2021. "Creative Destruction: The Structural Consequences of Scientific Curation." *American Sociological Review* 86:341–376.
- McMillan, Cassie. 2019. "Tied Together: Adolescent Friendship Networks, Immigrant Status, and Health Outcomes." *Demography* 56:1075–1103.
- McPherson, Miller, Lynn Smith-Lovin, and James M Cook. 2001. "Birds of a Feather: Homophily in Social Networks." *Annual Review of Sociology* 27:415–444.

- MIT Election Data and Science Lab. 2018. "County Presidential Election Returns 2000-2016." Retrieved September 29, 2020 (<https://doi.org/10.7910/DVN/VOQCHQ>).
- Molloy, Raven, Christopher L. Smith, and Abigail Wozniak. 2011. "Internal Migration in the United States." *Journal of Economic Perspectives* 25:173–196.
- Molloy, Raven, Christopher L. Smith, and Abigail Wozniak. 2017. "Job Changing and the Decline in Long-Distance Migration in the United States." *Demography* 54:631–653.
- Moody, James. 2001. "Race, School Integration, and Friendship Segregation in America." *American Journal of Sociology* 107:679–716.
- Morris, Martina, Mark S. Handcock, and David R. Hunter. 2008. "Specification of Exponential-Family Random Graph Models: Terms and Computational Aspects." *Journal of statistical software* 24:1548–7660.
- Mouw, Ted, Sergio Chavez, Heather Edelblute, and Ashton Verdery. 2014. "Binational Social Networks and Assimilation: A Test of the Importance of Transnationalism." *Social Problems* 61:329–359.
- National Bureau of Economic Research. 2016. "County Distance Database." Retrieved September 29, 2020 (<https://data.nber.org/data/county-distance-database.html>).
- Palloni, Alberto, Douglas S. Massey, Miguel Ceballos, Kristin Espinosa, and Michael Spittel. 2001. "Social Capital and International Migration: A Test Using Information on Family Networks." *American Journal of Sociology* 106:1262–1298.
- Papachristos, Andrew V., David M. Hureau, and Anthony A. Braga. 2013. "The Corner and the Crew: The Influence of Geography and Social Networks on Gang Violence." *American Sociological Review* 78:417–447.
- Partridge, Mark D., Dan S. Rickman, M. Rose Olfert, and Kamar Ali. 2012. "Dwindling U.S. internal migration: Evidence of spatial equilibrium or structural shifts in local labor markets?" *Regional Science and Urban Economics* 42:375–388.
- Paul, Anju Mary. 2011. "Stepwise International Migration: A Multistage Migration Pattern for the Aspiring Migrant." *American Journal of Sociology* 116:1842–86.
- Paul, Anju Mary. 2017. *Multinational Maids: Stepwise Migration in a Global Labor Market*. Cambridge University Press.
- Plane, D. A., C. J. Henrie, and M. J. Perry. 2005. "Migration up and down the urban hierarchy and across the life course." *Proceedings of the National Academy of Sciences* 102:15313–15318.
- Preuhs, Robert R. 1999. "State Policy Components of Interstate Migration in the United States." *Political Research Quarterly* 52:527–549.
- Ravenstein, E. G. 1885. "The Laws of Migration." *Journal of the Royal Statistical Society* 48:167–235.

- Riddell, J. Barry and Milton E. Harvey. 1972. "The Urban System in the Migration Process: An Evaluation of Step-Wise Migration in Sierra Leone." *Economic Geography* 48:270.
- Ryo, Emily. 2013. "Deciding to Cross: Norms and Economics of Unauthorized Migration." *American Sociological Review* 78:574–603.
- Sakoda, James M. 1971. "The checkerboard model of social interaction." *The Journal of Mathematical Sociology* 1:119–132.
- Schelling, Thomas C. 1969. "Models of Segregation." *American Economic Review* pp. 483–493.
- Schelling, Thomas C. 1978. *Micromotives and Macrobehavior*. New York: Norton.
- Schewel, Kerilyn. 2020. "Understanding Immobility: Moving Beyond the Mobility Bias in Migration Studies." *International Migration Review* 54:328–355.
- Schildkraut, Deborah J, Tomás R Jiménez, John F Dovidio, and Yuen J Huo. 2019. "A tale of two states: How state immigration climate affects belonging to state and country among Latinos." *Social Problems* 66:332–355.
- Schiller, Nina Glick, Linda Basch, and Cristina Szanton Blanc. 1995. "From Immigrant to Transmigrant: Theorizing Transnational Migration." *Anthropological Quarterly* 68:48–63.
- Schmid, Christian S. and Bruce A. Desmarais. 2017. "Exponential random graph models with big networks: Maximum pseudolikelihood estimation and the parametric bootstrap." In *2017 IEEE International Conference on Big Data (Big Data)*, pp. 116–121.
- Sharkey, Patrick. 2015. "Geographic Migration of Black and White Families Over Four Generations." *Demography* 52:209–231.
- Smith, Chris M. and Andrew V. Papachristos. 2016. "Trust Thy Crooked Neighbor: Multiplexity in Chicago Organized Crime Networks." *American Sociological Review* 81:644–667.
- Smith, Jeffrey A, Miller McPherson, and Lynn Smith-Lovin. 2014. "Social distance in the United States: Sex, race, religion, age, and education homophily among confidants, 1985 to 2004." *American Sociological Review* 79:432–456.
- Snijders, Tom A B. 2002. "Markov Chain Monte Carlo Estimation of Exponential Random Graph Models." *Journal of Social Structure* 3:1–40.
- Sparrowe, Raymond T. and Robert C. Liden. 1997. "Process and Structure in Leader-Member Exchange." *Academy of Management Review* 22:522–552.
- Spring, Amy, Clara H Mulder, Michael J Thomas, and Thomas J Cooke. 2021. "Migration after union dissolution in the United States: The role of non-resident family." *Social science research* 96:102539.
- Srivastava, Sameer B. and Mahzarin R. Banaji. 2011. "Culture, Cognition, and Collaborative Networks in Organizations." *American Sociological Review* 76:207–233.

- Steinbeck, John. 1939. *The Grapes of Wrath*. Penguin.
- Strauss, David and Michael Ikeda. 1990. "Pseudolikelihood Estimation for Social Networks." *Journal of the American Statistical Association* 85:204–212.
- Tavernise, Sabrina. 2019. "Frozen in Place: Americans Are Moving at the Lowest Rate on Record." *New York Times* .
- Thomas, Loring J., Peng Huang, Fan Yin, Junlan Xu, Zack W. Almquist, John R. Hipp, and Carter T. Butts. 2022. "Geographical patterns of social cohesion drive disparities in early COVID infection hazard." *Proceedings of the National Academy of Sciences* 119:e2121675119.
- Tiebout, Charles M. 1956. "A Pure Theory of Local Expenditures." *Journal of Political Economy* 64:416–424.
- Tocqueville, Alexis. 1834. *Democracy in America: And Two Essays on America*. Penguin UK.
- Todaro, Michael P. 1976. *Internal migration in developing countries*. Genève, Switzerland: International Labour Office.
- Treyz, George I., Dan S. Rickman, Gary L. Hunt, and Michael J. Greenwood. 1993. "The Dynamics of U.S. Internal Migration." *The Review of Economics and Statistics* 75:209–214.
- U.S. Census Bureau. 2013. "Census Regions and Divisions of the United States." Retrieved September 29, 2020 (https://www2.census.gov/geo/pdfs/maps-data/maps/reference/us_regdiv.pdf).
- U.S. Census Bureau. 2019. "Geographic Mobility: 2018 to 2019." Retrieved September 29, 2020 (<https://www.census.gov/data/tables/2019/demo/geographic-mobility/cps-2019.html>).
- van Duijn, Marijtje A. J., Krista J. Gile, and Mark S. Handcock. 2009. "A framework for the comparison of maximum pseudo-likelihood and maximum likelihood estimation of exponential family random graph models." *Social Networks* 31:52–62.
- Verdery, Ashton M., Ted Mouw, Heather Edelblute, and Sergio Chavez. 2018. "Communication flows and the durability of a transnational social field." *Social Networks* 53:57–71.
- Waldinger, Roger. 2013. "Immigrant transnationalism." *Current Sociology* 61:756–777.
- Wallace, Tim and Krishna Karra. 2020. "The True Colors of America's Political Spectrum Are Gray and Green." *The New York Times* .
- Wasserman, Stanley and Katherine Faust. 1994. *Social Network Analysis: Methods and Applications*. Cambridge University Press.
- Wasserman, Stanley and Philippa Pattison. 1996. "Logit models and logistic regressions for social networks: I. An introduction to Markov graphs and p^* ." *Psychometrika* 61:401–425.
- Weber, Max. 1922. *Wirtschaft und Gesellschaft: Grundriß der Verstehenden Soziologie*. Duncker & Humblot.

- White, Michael J. and Zai Liang. 1998. "The effect of immigration on the internal migration of the native-born population, 1981–1990." *Population Research and Policy Review* 17:141–166.
- Wimmer, Andreas and Kevin Lewis. 2010. "Beyond and Below Racial Homophily: ERG Models of a Friendship Network Documented on Facebook." *American Journal of Sociology* 116:583–642.
- Windzio, Michael. 2018. "The network of global migration 1990–2013." *Social Networks* 53:20–29.
- Windzio, Michael, Céline Teney, and Sven Lenkewitz. 2019. "A network analysis of intra-EU migration flows: how regulatory policies, economic inequalities and the network-topology shape the intra-EU migration space." *Journal of Ethnic and Migration Studies* 47:951–969.
- Wright, Richard A., Mark Ellis, and Michael Reibel. 1997. "The Linkage between Immigration and Internal Migration in Large Metropolitan Areas in the United States." *Economic Geography* 73:234–254.
- Zhou, Min. 1992. *Chinatown: The Socioeconomic Potential of an Urban Enclave*. Temple University Press.
- Zipf, George Kingsley. 1946. "The P1 P2/D Hypothesis: On the Intercity Movement of Persons." *American Sociological Review* 11:677–686.
- Zipf, George Kingsley. 1949. *Human behavior and the principle of least effort*. Oxford, England: Addison-Wesley Press.