

Analyzing General-Purpose Deep-Learning Detection and Segmentation Models with Images from a Lidar as a Camera Sensor

Yu Xianjia[†], Sahar Salimpour[†], Jorge Peña Queralta[†], Tomi Westerlund[†]

[†]Turku Intelligent Embedded and Robotic Systems (TIERS) Lab, University of Turku, Finland.
Emails: ¹{xianjia.yu, sahar.s, jopequ, toveve}@utu.fi

Abstract—Over the last decade, robotic perception algorithms have significantly benefited from the rapid advances in deep learning (DL). Indeed, a significant amount of the autonomy stack of different commercial and research platforms relies on DL for situational awareness, especially vision sensors. This work explores the potential of general-purpose DL perception algorithms, specifically detection and segmentation neural networks, for processing image-like outputs of advanced lidar sensors. Rather than processing the three-dimensional point cloud data, this is, to the best of our knowledge, the first work to focus on low-resolution images with 360° field of view obtained with lidar sensors by encoding either depth, reflectivity, or near-infrared light in the image pixels. We show that with adequate preprocessing, general-purpose DL models can process these images, opening the door to their usage in environmental conditions where vision sensors present inherent limitations. We provide both a qualitative and quantitative analysis of the performance of a variety of neural network architectures. We believe that using DL models built for visual cameras offers significant advantages due to the much wider availability and maturity compared to point cloud-based perception.

Index Terms—Deep learning ; object detection ; instance segmentation ; semantic segmentation ; lidar ; lidar-based perception ;

I. INTRODUCTION

Autonomous mobile robots and self-driving cars use a variety of sensors for ensuring a high level of situational awareness [1]. For instance, the Autoware project, representing the state-of-the-art autonomous cars, relies on 3D lidars for key perception components [2]. Multiple aerial robotic solutions also utilize lidars for autonomous flight in complex environments [3]. Some of the critical characteristics of lidars that motivate their adoption across application fields include their long-range and the accuracy of the geometric data they output.


Lidar point cloud data features 360° three-dimensional high spatial resolution data but often a limited vertical field of view. Advanced sensors have vertical resolutions that typically range from 30° to 90° [4]. As lidars measure the time of flight of a laser signal to objects in the environment, they are not influenced by changes in light such as darkness and daylight. In several studies, lidar point cloud data and image data have been used together in a variety of computer vision tasks, such as 3D object detection [5], [6], [7], [8]. However, while

lidar odometry, localization and mapping are at the pinnacle of autonomous technology [9], the processing of point cloud data for object detection or semantic scene segmentation is not as mature as the algorithms, and machine learning (ML) approaches for vision sensors [10], [11].

Deep learning (DL) has revolutionized computer vision over the last decade. Within the robotics field, from advanced perception [12] to novel end-to-end control architectures based on deep reinforcement learning [13], and including odometry and localization [14]. We are in this work particularly interested in DL models for object detection and instance segmentation, both of which are cornerstones to embedding intelligence into autonomous robots and enabling high degrees of situational awareness [15]. Even though most of the work in DL-based perception has focused on images and vision sensors, DL applications to lidar data include voxel-based object detection or point cloud segmentation [16]. The literature also includes multiple examples of lidar and camera fusion for producing coloured point clouds or more robust behaviour, e.g., when segmenting roads in self-driving cars [17]. These works, however, focus on point cloud lidar data [16], while we explore the potential also to leverage them as camera-like sensors. Only recently, such potential has been identified [18], but the existing literature lacks a more in-depth analysis of the potential of images captured from lidar sensors. A sample of the data used in this work is shown in Fig. 1.

Albeit the higher cost of lidar at the moment, compared with passive visual sensors, lidars are inherently more robust to adverse weather conditions and low-visibility environments. They are also a standard part of most of today's self-driving autonomy stacks. Therefore, it comes at no extra cost to leverage their vision-like capabilities in addition to processing the three-dimensional point cloud data.


The main contribution of this work is the analysis of the performance of a variety of DL-based visual perception models in lidar camera data. We assess the viability of applying object detection and instance segmentation models to low-resolution, 360° images from two different Ouster lidars with different fields of view and range. On the object detection side, we utilize both one-stage detectors (YOLOv5 and YOLOx) and two-stage detectors (Faster R-CNN and Mask R-CNN). For



(a) Outdoors (RGB)



(b) Outdoors (Lidar)



(c) Indoors (Lidar)



(d) Indoors (RGB)

Fig. 1: Samples of images utilized in this work. The outdoors sample includes a bicycle that is seen in both the RGB and lidar data, as well as several cars. In both cases, a person behind the sensors does appear in the 360° lidar image but not in the RGB frame.

semantic instance segmentation, we study the performance of HRNet, PointRend and Mask R-CNN.

The remainder of this document is structured as follows. In Section 2, we overview the literature in DL perception, lidar-based object detection and segmentation, and fusion of vision and lidar sensors. Section 3 then covers the hardware and software methods utilized through our work. In Section 4, we report experimental results, discussing the potential of this type of sensor data in Section 5. Finally, Section 6 concludes the work and outlines future research directions.

II. RELATED WORK

The literature in the processing of low-resolution lidar-based images is scarce. In [19], Ouster’s CEO introduces the technology, showcasing the performance of the car and road segmentation using a re-trained DL model with a video. The author also comments on the potential for using this data as an input to a pre-trained network from DeTone et al.’s SuperPoint project for odometry estimations. However,

in both cases, the code is not available, and neither are quantitative results shown. Minimal research has been carried out in this direction to the best of our knowledge. In [18], Tsiourva et al. analyzed the potential of the same Ouster lidar sensors that we study for saliency detection. This work already demonstrates the more consistent performance and data quality in adverse environments (e.g., rainy weather). We further analyze DL-based perception performance beyond essential computer vision preprocessing such as saliency detection.

Through the rest of this section, we review the current research directions and the state-of-the-art in lidar-based perception and fusion with cameras, DL-based object detection and segmentation, and fusion of lidar and camera data.

A. Lidar-based perception

Lidar data provides accurate and reliable depth and geometric information and is a crucial component of various kinds of perception tasks, such as 3D mapping, localization, and object detection [9].

There have been many studies carried out on the detection and localization tasks using lidar point cloud data [20], [21]. In most cases, however, current techniques are based on a fusion of both camera and lidar data [22], [23], [24]. In [17] different fusion methods were applied to detect roads with lidar and camera data. In addition, several studies have been utilizing lidar and camera data to detect pedestrians and vehicles the self-driving systems [25], [26].

B. Deep Learning Based Object Detection

Object detection has been among the most trivial tasks in computer vision applications. This task has been extensively explored in a wide range of technological advances in recent years, including autonomous driving, identity detection, medical applications, and robotics. In most state-of-the-art object detection methods, deep learning neural network models are used as the backbone to extract features, classify objects and identify their locations [12], [15].

The most popular types of detectors are YOLO [27] (You only look once) and various versions of it [28], [29], RetinaNet [30], SSD [31] (Single Shot MultiBox Detector, R-CNN [32] (Region-CNN) and its extensions, and Mask R-CNN[33].

A representative example appears in [21], where authors proposed a 3D fully convolutional network based on DenseBox for 3D detection and localization of vehicles from lidar point cloud data. As described in [34], RGB camera data and LiDAR point cloud data were combined to enhance the object detection performance in real-time by using a weighted-mean YOLO algorithm. In other approaches, point cloud data was converted into bird’s eye view images and then fused with front-facing camera images using multi-view 3D networks to predict 3D bounding boxes [35], [36].

C. Deep Learning Based Instance and Semantic Segmentation

In[37] a dual-modal instance segmentation deep neural network based on the architectures of the RetinaNet and

TABLE I: Lidar Specifications.

	Channels	FoV	Range	Freq.	Image resolution
Ouster OS1-64	64	360°×45°	120 m	10 Hz	2048 x 128
Ouster OS0-128	128	360°×90°	50 m	10 Hz	2048 x 64
RealSense L515	N/A	70°×55°	9 m	30 Hz	1920 x 1080

TABLE II: Instances of the different objects in the analyzed dataset

	Indoors		Outdoors		
	Person	Chair	Person	Car	Bike
Instances	43	42	103	37	14

Mask R-CNN networks was developed for object segmentation using the RGB and Lidar pixel-level images. The authors in [38] transformed the 3D Lidar point clouds to 2D grids representations by applying a spherical projection. Then, the SqueezeSeg model derived from SqueezeNet was developed for semantic segmentation of the obtained range images. Alternatively, in [39] the authors propose a transfer learning model based on MobileNetv2 for semantic segmentation of birds-eye-view representation of the 3D point cloud data.

III. METHODOLOGY

This section covers the hardware and methods utilized in our study. We describe the sensors utilized for data acquisition as well as the different DL model architectures.

A. Hardware

The equipment for data acquisition consists of two spinning lidars, the Ouster OS1-64 and the Ouster OS0-128. Table I shows the key specifications of these lidars, including the resolution of the images that they generate. It is worth noting that the vertical resolution of the images matches the number of channels in the lidar.

Figure 2 depicts the data collection platform that can be mounted on different mobile platforms. The two lidars are installed on the sides, while an Intel RealSense L515 lidar camera captures RGB images.

B. Data Acquisition

We gathered data in various settings, including indoors and outdoors, day and night. For this initial assessment of the performance of DL models on images generated by the lidar sensors, we concentrate on a selection of object categories. These categories have been chosen based on the typical needs of autonomous systems as well as on objects that appear more often in the collected data. Outdoors, we analyze the detection of cars, bicycles and persons. Indoors, persons and chairs. Table II shows the number of object instances in the collected data. Samples of the data generated by the sensors are shown in Fig. 1. In these examples, the resolution of a lidar-generated image is 2048×128 with 360° field of view of a scene around while an RGB image of the L515 is 1920×1080 .

C. Data Preprocessing

Regarding data preprocessing, we performed two main steps: denoising and interpolation. We considered different denoising and interpolation approaches and repeatedly ran object detection and segmentation on a set of test images. In our experiments, we applied a box filter to denoise the images and linear interpolation methods to properly resize the images.

D. Object Detection Approaches

Over the last decade, deep neural network models have achieved significant advances in computer vision, especially object detection. Object detection, which includes both object recognition and localization, is generally divided into two types: one-stage and two-stage detectors [40]. In this study, some of the most commonly used models from both frameworks are utilized for object detection.

1) *Two-Stage Object Detection*: A two-stage detector divided the detection process into a region proposal and classification phases. At the region proposal phase, several object candidates are proposed as regions of interest (RoI), classified and localized at the second phase. Object localization and detection are typically more accurate in models with a two-stage architecture than others. Two popular two-stage detectors were used in this study: FasterR-CNN [41] and MaskR-CNN [33]. These models are implemented based on Pytorch, and ResNet-50 is used as the pre-trained backbone for object detection.

2) *One-Stage Object Detection*: In contrast to two-stage models, one-stage detectors utilize a single feed-forward fully-convolutional network for object feature extraction, bounding-box regression, and classification. In the one-stage approach, feature maps are detected and classified simultaneously. In addition to their excellent accuracy, the one-stage detector models are popular in real-time applications due to their high detection speed. One of the first widely adopted one-stage detectors in the deep learning field was YOLO, which was introduced in [27]. Two variations of the YOLO model were applied in this study: YOLOx [42] and YOLOv5 [43]. In the YOLOx toolset, there are different types of networks, including the YOLOx-s, YOLOx-m, YOLOx-l, and YOLOx-x models. We use the YOLOx-m model in this paper due to its high detection speed and performance.

E. Image Segmentation Approaches

Object segmentation is the process of assigning each pixel value of an image to a specific class and is generally divided into two types: semantic segmentation and instance segmentation. The semantic segmentation method considers objects that belong to the same class as a single group [44], while the instance segmentation method combines semantic segmentation and object detection approaches and identifies multiple objects of a single class as distinct instances [45].

For semantic segmentation, HRNet + OCR + SegFix (High-Resolution Network) which placed 1st in the Cityscapes competition at ECCV 2020, is used [46]. Additionally,




Fig. 2: Equipment utilized for data acquisition.



(a) YOLOx detections in an outdoor scene



(b) YOLOv5 detections in an outdoor scene



(c) YOLOx detections in an indoor scene

Fig. 3: Detection examples in indoor and outdoor scenarios

Pointrend [47] and Mask R-CNN, both with ResNet-50 as their backbone, are employed, for instance segmentation.

IV. EXPERIMENTAL RESULTS

Through this section we cover the results of applying the different object detection and instance segmentation models to the data gathered in the different environments.

A. Detection Results

The first part of the analysis delves into the performance of the different objectors.

Table III shows the proportion of objects successfully detected by Faster R-CNN, Mask R-CNN, YOLOv5, and YOLOx. Among them, YOLOx has a higher proportion of detected objects indoors and outdoors. It is worth noting that all four models were able to detect over 80% of the persons indoors and over 80% of the cars outdoors. In general, the performance of all the models is good enough to consider the adoption of this type of object detection in systems where the lidars are already present.

For more specific metrics, in Table IV we show the precision and recall of the detectors. YOLOx has the most robust overall performance from the four different tested models.

		Faster R-CNN	Mask R-CNN	YOLOv5	YOLOx
Indoors	Person	0.837	0.837	0.924	0.953
	Chair	0.357	0.333	0.398	0.515
Outdoors	Person	0.524	0.485	0.630	0.633
	Car	0.865	0.811	0.893	0.866
	Bike	0.357	0.643	0.143	0.571

TABLE III: Proportion of objects successfully detected by each of the models studied in this work. This metric does not include false negatives or false positives.

		Faster R-CNN		Mask R-CNN		YOLOv5		YOLOx	
		Precision	Recall	Precision	Recall	Precision	Recall	Precision	Recall
In	Person	0.72	0.837	0.95	0.905	0.976	0.930	1.0	0.953
	Chair	1.0	0.115	0.57	0.826	1.0	0.115	1.0	0.315
Out	Person	0.912	0.505	0.957	0.464	0.872	0.854	0.969	0.653
	Car	0.943	0.688	0.712	0.627	0.919	0.829	0.825	0.618
	Bike	0.357	1.00	0.643	1.00	0.143	1.00	0.571	1.00

TABLE IV: Detection accuracy of multiple representative object detection networks in various scenarios

Some other categories, including stop signs, handbags, and fire hydrants, are considered in our initial evaluation. However, they are not listed in Table III and Table IV as we have focused on better analyzing a specific subset. In general, we have observed that both YOLOv5 and YOLOx can achieve comparable accuracy in these other classes as well.

In Fig. 3, we show a sample of detection examples from YOLOv5 and YOLOx for both indoors and outdoors scenes.

B. Segmentation Results

Regarding the performance of instance segmentation models, we show in Fig. 4 shows examples of HRNet semantic segmentation in both indoor and outdoor scenes included. In Fig. 5, we also show the examples of instance segmentation results with PointRend and Mask R-CNN. In this case, the analysis is qualitative, and further results are available in the project's repository¹. Nonetheless, our tests show good performance for the most typical object classes based on analysing a broad series of images.

¹<https://github.com/TIERS/lidar-as-a-camera>




(a) HRNet: Indoor Example



(b) HRNet: Outdoor Example

Fig. 4: Indoor and Outdoor Semantic Segmentation Examples Based on HRNet



(a) PointRender



(b) Mask R-CNN

Fig. 5: Indoor and Outdoor Instance Segmentation Examples Based on PointRender and Mask R-CNN

V. CONCLUSION AND FUTURE WORK

We have presented in this work an analysis of the performance of different object detection and semantic segmentation DL models on images generated by lidar sensors. We have collected data with two different lidars indoors and outdoors and in both daylight and night scenes. Our experiments show that state-of-the-art DL models can process this type of data with a promising performance by interpolating the low-resolution images to adequate resolutions. Object segmentation results are particularly optimistic, therefore paving the path for further usage of lidars beyond the current algorithms focused around odometry, localization, mapping and object detection from geometric methods.

In future work, we will explore a wider variety of preprocessing techniques and study the performance benefits of re-training some of the studied network architectures with data from the lidar camera sensors.

ACKNOWLEDGMENT

This research work is supported by the R3Swarms project funded by the Secure Systems Research Center (SSRC), Technology Innovation Institute (TII).

REFERENCES

- [1] Rui Fan, Jianhao Jiao, Haoyang Ye, Yang Yu, Ioannis Pitas, and Ming Liu. Key ingredients of self-driving cars. *arXiv preprint arXiv:1906.02939*, 2019.
- [2] Shinpei Kato, Shota Tokunaga, Yuya Maruyama, Seiya Maeda, Man-ato Hirabayashi, Yuki Kitsukawa, Abraham Monrroy, Tomohito Ando, Yusuke Fujii, and Takuya Azumi. Autoware on board: Enabling autonomous vehicles with embedded systems. In *2018 ACM/IEEE 9th International Conference on Cyber-Physical Systems (ICCPs)*, pages 287–296. IEEE, 2018.
- [3] Xu Liu, Guilherme V Nardari, Fernando Cladera Ojeda, Yuezhan Tao, Alex Zhou, Thomas Donnelly, Chao Qu, Steven W Chen, Roseli AF Romero, Camillo J Taylor, and Vijay Kumar. Large-scale autonomous flight with real-time semantic slam under dense forest canopy. *IEEE Robotics and Automation Letters (RA-L)*, 2022.
- [4] Ievgeniia Maksymova, Christian Steger, and Norbert Druml. Review of lidar sensor data acquisition and compression for automotive applications. *Multidisciplinary Digital Publishing Institute Proceedings*, 2(13):852, 2018.
- [5] Jin Hyeok Yoo, Yecheol Kim, Jisong Kim, and Jun Won Choi. 3d-cvf: Generating joint camera and lidar features using cross-view spatial feature fusion for 3d object detection. In *European Conference on Computer Vision*, pages 720–736. Springer, 2020.
- [6] Li Qingqing, Yu Xianjia, Jorge Peña Queralta, and Tomi Westerlund. Adaptive lidar scan frame integration: Tracking known mavs in 3d point clouds. In *2021 20th International Conference on Advanced Robotics (ICAR)*, pages 1079–1086. IEEE, 2021.
- [7] Huazan Zhong, Hao Wang, Zhengrong Wu, Chen Zhang, Yongwei Zheng, and Tao Tang. A survey of lidar and camera fusion enhancement. *Procedia Computer Science*, 183:579–588, 2021.
- [8] Yu Xianjia, Li Qingqing, Jorge Peña Queralta, Jukka Heikkonen, and Tomi Westerlund. Cooperative uwb-based localization for outdoors positioning and navigation of uavs aided by ground robots. In *2021 IEEE International Conference on Autonomous Systems (ICAS)*, pages 1–5. IEEE, 2021.
- [9] Qingqing Li, Jorge Peña Queralta, Tuan Nguyen Gia, Zhuo Zou, and Tomi Westerlund. Multi-sensor fusion for navigation and mapping in autonomous vehicles: Accurate localization in urban environments. *Unmanned Systems*, 8(03):229–237, 2020.
- [10] Yaodong Cui, Ren Chen, Wenbo Chu, Long Chen, Daxin Tian, Ying Li, and Dongpu Cao. Deep learning for image and point cloud fusion in autonomous driving: A review. *IEEE Transactions on Intelligent Transportation Systems*, 2021.
- [11] L. Qingqing *et al.* Offloading Monocular Visual Odometry with Edge Computing: Optimizing Image Compression Ratios in Multi-Robot Systems. In *The 5th ICSCC*. IEEE, 2019.
- [12] Harry A Pierson and Michael S Gashler. Deep learning in robotics: a review of recent research. *Advanced Robotics*, 31(16):821–835, 2017.
- [13] Wenshuai Zhao, Jorge Peña Queralta, and Tomi Westerlund. Sim-to-real transfer in deep reinforcement learning for robotics: a survey. In *2020 IEEE Symposium Series on Computational Intelligence (SSCI)*, pages 737–744. IEEE, 2020.
- [14] Li Qingqing, Jorge Pena Queralta, Tuan Nguyen Gia, and Tomi Westerlund. Offloading monocular visual odometry with edge computing: Optimizing image quality in multi-robot systems. In *Proceedings of the 2019 5th International Conference on Systems, Control and Communications*, pages 22–26, 2019.

- [15] Jorge Peña Queralta, Jussi Taipalmaa, Bilge Can Pullinen, Victor Kathan Sarker, Tuan Nguyen Gia, Hannu Tenhunen, Moncef Gabbouj, Jenni Raitoharju, and Tomi Westerlund. Collaborative multi-robot search and rescue: Planning, coordination, perception, and active vision. *Ieee Access*, 8:191617–191643, 2020.
- [16] Ying Li, Lingfei Ma, Zilong Zhong, Fei Liu, Michael A Chapman, Dongpu Cao, and Jonathan Li. Deep learning for lidar point clouds in autonomous driving: A review. *IEEE Transactions on Neural Networks and Learning Systems*, 32(8):3412–3432, 2020.
- [17] Luca Caltagirone, Mauro Bellone, Lennart Svensson, and Mattias Wahde. Lidar-camera fusion for road detection using fully convolutional neural networks. *Robotics and Autonomous Systems*, 111:125–131, 2019.
- [18] Maria Tsiourva and Christos Papachristos. Lidar imaging-based attentive perception. In *2020 International Conference on Unmanned Aircraft Systems (ICUAS)*, pages 622–626. IEEE, 2020.
- [19] Angus Pacala. Lidar as a camera – digital lidar’s implications for computer vision. *Ouster Blog*, 2018.
- [20] Yin Zhou and Oncel Tuzel. Voxelnet: End-to-end learning for point cloud based 3d object detection. In *Proceedings of the IEEE conference on computer vision and pattern recognition*, pages 4490–4499, 2018.
- [21] Bo Li. 3d fully convolutional network for vehicle detection in point cloud. In *2017 IEEE/RSJ International Conference on Intelligent Robots and Systems (IROS)*, pages 1513–1518. IEEE, 2017.
- [22] Su Pang, Daniel Morris, and Hayder Radha. Clocs: Camera-lidar object candidates fusion for 3d object detection. In *2020 IEEE/RSJ International Conference on Intelligent Robots and Systems (IROS)*, pages 10386–10393. IEEE, 2020.
- [23] Li-Hua Wen and Kang-Hyun Jo. Fast and accurate 3d object detection for lidar-camera-based autonomous vehicles using one shared voxel-based backbone. *IEEE Access*, 9:22080–22089, 2021.
- [24] Jing Li, Hui Qin, Junzheng Wang, and Jiehao Li. Openstreetmap-based autonomous navigation for the four wheel-legged robot via 3d-lidar and ccd camera. *IEEE Transactions on Industrial Electronics*, 69(3):2708–2717, 2021.
- [25] Joel Schlosser, Christopher K Chow, and Zsolt Kira. Fusing lidar and images for pedestrian detection using convolutional neural networks. In *2016 IEEE International Conference on Robotics and Automation (ICRA)*, pages 2198–2205. IEEE, 2016.
- [26] Alireza Asvadi, Luis Garrote, Cristiano Premebida, Paulo Peixoto, and Urbano J Nunes. Multimodal vehicle detection: fusing 3d-lidar and color camera data. *Pattern Recognition Letters*, 115:20–29, 2018.
- [27] Joseph Redmon, Santosh Divvala, Ross Girshick, and Ali Farhadi. You only look once: Unified, real-time object detection. In *Proceedings of the IEEE conference on computer vision and pattern recognition*, pages 779–788, 2016.
- [28] Joseph Redmon and Ali Farhadi. Yolo9000: better, faster, stronger. In *Proceedings of the IEEE conference on computer vision and pattern recognition*, pages 7263–7271, 2017.
- [29] Joseph Redmon and Ali Farhadi. Yolo3: An incremental improvement. *arXiv preprint arXiv:1804.02767*, 2018.
- [30] Tsung-Yi Lin, Priya Goyal, Ross Girshick, Kaiming He, and Piotr Dollár. Focal loss for dense object detection. In *Proceedings of the IEEE international conference on computer vision*, pages 2980–2988, 2017.
- [31] Wei Liu, Dragomir Anguelov, Dumitru Erhan, Christian Szegedy, Scott Reed, Cheng-Yang Fu, and Alexander C Berg. Ssd: Single shot multibox detector. In *European conference on computer vision*, pages 21–37. Springer, 2016.
- [32] Ross Girshick, Jeff Donahue, Trevor Darrell, and Jitendra Malik. Rich feature hierarchies for accurate object detection and semantic segmentation. In *Proceedings of the IEEE conference on computer vision and pattern recognition*, pages 580–587, 2014.
- [33] Kaiming He, Georgia Gkioxari, Piotr Dollár, and Ross Girshick. Mask r-cnn. In *Proceedings of the IEEE international conference on computer vision*, pages 2961–2969, 2017.
- [34] Jinsoo Kim, Jongwon Kim, and Jeongho Cho. An advanced object classification strategy using yolo through camera and lidar sensor fusion. In *2019 13th International Conference on Signal Processing and Communication Systems (ICSPCS)*, pages 1–5. IEEE, 2019.
- [35] Xiaozhi Chen, Huimin Ma, Ji Wan, Bo Li, and Tian Xia. Multi-view 3d object detection network for autonomous driving. In *2017 IEEE Conference on Computer Vision and Pattern Recognition (CVPR)*, pages 6526–6534, 2017.
- [36] Jason Ku, Melissa Mozifian, Jungwook Lee, Ali Harakeh, and Steven L Waslander. Joint 3d proposal generation and object detection from view aggregation. In *2018 IEEE/RSJ International Conference on Intelligent Robots and Systems (IROS)*, pages 1–8. IEEE, 2018.
- [37] Keke Geng, Ge Dong, Guodong Yin, and Jingyu Hu. Deep dual-modal traffic objects instance segmentation method using camera and lidar data for autonomous driving. *Remote Sensing*, 12(20):3274, 2020.
- [38] Bichen Wu, Alvin Wan, Xiangyu Yue, and Kurt Keutzer. Squeezeseg: Convolutional neural nets with recurrent crf for real-time road-object segmentation from 3d lidar point cloud. In *2018 IEEE International Conference on Robotics and Automation (ICRA)*, pages 1887–1893. IEEE, 2018.
- [39] Muhammad Imad, Oualid Doukhi, and Deok-Jin Lee. Transfer learning based semantic segmentation for 3d object detection from point cloud. *Sensors*, 21(12):3964, 2021.
- [40] Zhengxia Zou, Zhenwei Shi, Yuhong Guo, and Jieping Ye. Object detection in 20 years: A survey. *arXiv preprint arXiv:1905.05055*, 2019.
- [41] Shaoqing Ren, Kaiming He, Ross Girshick, and Jian Sun. Faster r-cnn: Towards real-time object detection with region proposal networks. *Advances in neural information processing systems*, 28, 2015.
- [42] Zheng Ge, Songtao Liu, Feng Wang, Zeming Li, and Jian Sun. Yolo3: Exceeding yolo series in 2021. *arXiv preprint arXiv:2107.08430*, 2021.
- [43] Glenn Jocher, K Nishimura, T Mineeva, and R Vilariño. yolov5. *Code repository <https://github.com/ultralytics/yolov5>*, 2020.
- [44] Alberto Garcia-Garcia, Sergio Orts-Escolano, Sergiu Oprea, Victor Villena-Martinez, Pablo Martinez-Gonzalez, and Jose Garcia-Rodriguez. A survey on deep learning techniques for image and video semantic segmentation. *Applied Soft Computing*, 70:41–65, 2018.
- [45] Abdul Mueed Hafiz and Ghulam Mohiuddin Bhat. A survey on instance segmentation: state of the art. *International journal of multimedia information retrieval*, 9(3):171–189, 2020.
- [46] Yuhui Yuan, Xiaokang Chen, Xilin Chen, and Jingdong Wang. Segmentation transformer: Object-contextual representations for semantic segmentation. *arXiv preprint arXiv:1909.11065*, 2019.
- [47] Alexander Kirillov, Yuxin Wu, Kaiming He, and Ross Girshick. Pointrend: Image segmentation as rendering. In *Proceedings of the IEEE/CVF conference on computer vision and pattern recognition*, pages 9799–9808, 2020.