

Fast and Compute-efficient Sampling-based Local Exploration Planning via Distribution Learning

Lukas Schmid*, Chao Ni*, Yuliang Zhong, Roland Siegwart, and Olov Andersson

Abstract—Exploration is a fundamental problem in robotics. While sampling-based planners have shown high performance, they are oftentimes compute intensive and can exhibit high variance. To this end, we propose to directly learn the underlying distribution of informative views based on the spatial context in the robot’s map. We further explore a variety of methods to also learn the information gain. We show in thorough experimental evaluation that our proposed system improves exploration performance by up to 28% over classical methods, and find that learning the gains in addition to the sampling distribution can provide favorable performance vs. compute trade-offs for compute-constrained systems. We demonstrate in simulation and on a low-cost mobile robot that our system generalizes well to varying environments.

I. INTRODUCTION

Exploration of unknown environments is a fundamental problem in robotics. It is essential for a variety of applications, ranging from consumer robotics to autonomous surveying and inspection, as well as search and rescue. In this paper, we consider the problem of exploring unknown environments represented by standard occupancy maps, encoding free, occupied and unknown space. This common map representation can be obtained from any volumetric mapping system [1]–[3] and enables a ground robot to plan in continuous 2D space.

In recent years, a clear trend has emerged to split the exploration problem into the distinct sub-problems of local and global exploration [4]–[8]. This can be explained by the conflicting objectives of complete coverage and fast exploration progress, which can be tackled independently in local and global planning. In local exploration, the goal is to generate a safe path that uncovers as much of yet unmapped space in as little time as possible. Complementary, global exploration aims at identifying a traversal order of frontiers, the boundaries between known and unknown space, to escape local minima and achieve complete coverage. In this work, we focus solely on the problem of local exploration.

In similar fashion, two main families of approaches, being frontier and sampling-based methods, have emerged. In frontier-based exploration [9], [10] the frontiers are directly used to compute exploration goals. In the other, sampling-based methods first, i) sample viewpoints in the mapped space, and ii) assign information gains to views, to identify the Next-Best-View (NBV) [4]–[8], [11]–[14].

* Authors contributed equally.

This work was supported by funding from the Microsoft Swiss Joint Research Center.

The authors are with Autonomous Systems Lab, Department of Mechanical and Process Engineering, ETH Zürich, Zürich, Switzerland.

schmluk@ethz.ch



Fig. 1: A small compute-constrained mobile robot exploring an office environment, overlaid with its built occupancy map. Our proposed method uses the map to generate highly informative view-points (red arrows), capturing the inherently multi-modal nature of exploration planning reflecting the regions of gray unknown space. It identifies the next best view (green) to quickly explore the scene.

Although there exist extensions of frontier-based methods for rapid flight [10], sampling-based planning has found significantly more success in local exploration [4]–[8], [11]–[13]. This is primarily due to their ability to capture volumetric information for each view point, which is crucial for fast exploration. Other advantages include the possibility to account for varying information gain objectives [12], [14], and trade-off gains and costs for each viewpoint [4]–[8], [11]–[14].

However, traditional sampling-based methods also have notable shortcomings. First, they are oftentimes highly compute intensive, potentially reducing performance on compute constrained mobile robots, and leaving less capacity for other tasks such as mapping or scene understanding. Second, the performance of such methods is strongly governed by the number of samples and the randomness inherent to the sampling procedure. Therefore, many samples may be needed to identify good paths, such as e.g. when most of the space in a room is already explored, or the robot has to traverse a narrow passage.

In this paper we explore using learning approaches to improve the different components of sampling-based local exploration planning, directly operating on standard occupancy maps. We observe that while conventional path planning problems in known environments usually only have one shortest path, the exploration problem exhibits a strong multi-modal nature, as shown in Fig. 1. To this end, we propose to learn the underlying sampling distribution of informative samples directly from the robot map. We further explore different variations of learning to efficiently estimate the

information gain of a sample, reducing the computational requirements. We show in thorough experimental evaluation in simulated and real world experiments that we can simultaneously improve exploration performance while reducing computational cost, generalizing to different environments.

We make the following contributions:

- To the best of our knowledge, this is the first approach that directly learns sampling-based local exploration planning.
- We propose a method based on conditional variational autoencoders (CVAE) to directly learn informative multi-modal sampling distributions for exploration planning from standard occupancy maps. We show that this approach is interpretable and achieves superior performance compared to conventional exploration planners and an imitation learning baseline.
- We further explore a variety of approaches to learn efficient estimates of the expensive gain computation, and find that CVAE for sampling combined with learned gains offers favorable compute vs. performance trade-offs for compute constrained systems.
- We thoroughly validate the generalization capability of our approach with both simulated and real-world experiments. Our approach transfers to a small mobile robot with low-cost sensors and maintains good performance without tuning or retraining. We make our code available as open-source¹.

II. RELATED WORK

A. Sampling-based Local Exploration Planning

Sampling-based planning has found distinct success in exploration planning. To find the NBV, typically viewpoints are sampled, information gains and final utilities of each sample are computed, and the best view is selected. Bircher et al. [11] store samples in a Rapidly-exploring Random Tree (RRT) structure to create a sequence of traversable poses. The gain of each viewpoint is the number of observable voxels, discounted by an exponential distance term. This method has been widely used and extended in subsequent works [4]–[7]. However, these mostly innovate on the global planner and use similar local planners to [11]. An alternative to distance-based discounts is to normalize the gain by the cost [8], [12], which is naturally closer to the final exploration objective. While [12] uses this utility to create informative long-term plans for different applications, [8] shows that, for exploration, the majority of the relevant data lies within a very short planning horizon and superior performance can be achieved via local planning. All of the above methods use uniform random sampling. This is motivated by the advantage of uniform sampling being asymptotically complete, and it typically achieves good coverage in practice.

A different line of approaches attempt to manually engineer heuristics for informed sampling in exploration [13]–[15], based on computing the location of frontiers and sampling points around these as a heuristic for where informative

poses may lie. However, this can lead to poses that are not easily accessible and come at an increased computational cost.

As engineering informative and computationally cheap heuristics is generally a non-trivial problem, we argue that it can instead be learned automatically, where the full contextual information in the map can be used to inform NBV sampling.

B. Learning for Path Planning and Exploration

With recent successes of machine learning across multiple domains, leveraging learning approaches for motion planning problems has also been receiving increasing attention. However, most works so far consider the classical motion planning problem with a known map and a given goal [16]–[18]. Ichter et al. [19] also learns a sampling distribution, but only considers classical motion planning with known maps and uses a high-level representation of the environment (e.g. object positions) instead of standard occupancy maps. Some works relax the assumption of a known map but they still focus on finding a path to a given goal [20], [21].

The problem of learning to explore unknown environments has received less attention, in particular those working with occupancy maps popular in robotics. Reinforcement learning (RL) approaches are in theory the most general, but as RL approaches can be difficult to train, these tend to rely on significant simplifications. Zhu et al. [22] consider the problem of exploring office environments and use an actor-critic RL approach to act as a filter for a classical planner, selecting one of six sectors to sample from. Similarly, Niroui et al. [23] first extract frontiers and use an RL approach to select between them.

Another learning approach popular for planning and control tasks is to use supervised learning to imitate a conventional planner, which can be computationally cheaper [24]. In the area of exploration planning, Reinhart et al. [25] learn to imitate a planner tailored to tunnel environments, where the action space is limited to trajectories in eight regions with a fixed length of 2 m. Englot et al. [26] similarly discretize the action space into 36 angles on a circle around the robot and show a reduction in computational cost over exhaustively evaluating the gains for all such actions.

Neither of these allow sampling viewpoints freely in space, instead assuming holonomic robots with omnidirectional sensors that move fixed distances in a selected direction. Moving a fixed distance can result in inefficient behavior, where long distances can make finding a path through cluttered spaces impossible, while using a short distance may instead lead to short-sighted planning. As such discretizations do not well reflect the kinematics and sensory constraints of real robots, popular sampling-based planners instead allow sensor views to be freely chosen in the space.

III. PROBLEM STATEMENT

In this paper, we address the problem of using learning to improve view-based local exploration for ground robots using conventional occupancy maps, visualized in Fig. 2.

¹Released upon publication.

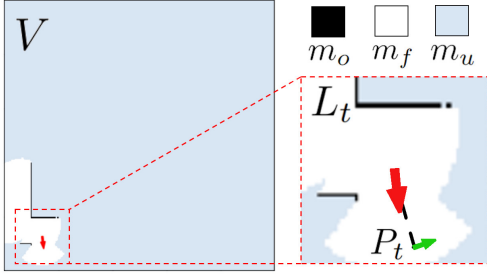


Fig. 2: Problem formulation. Given a local map $L_t \subseteq V$, $L_t(v) : \mathbb{R}^2 \mapsto \mathbb{M} = \{m_o, m_f, m_u\}$ being occupied, free, and unknown areas. The robot (red) then has to compute a NBV pose P_t (green).

World Representation Given is an area of interest represented as a voxel grid $V \subseteq \mathbb{R}^2$. Each voxel $v \in V$ has a state in the robot map at time t $M_t(v) : \mathbb{R}^2 \mapsto \mathbb{M} = \{m_o, m_f, m_u\}$, denoting occupied, free, and unknown, respectively. Initially $M_0(v) = m_u \forall v \in V$. Here $V_o \subseteq V$ denotes the observable space for a given robot.

NBV Planning At each time step t , the robot is given a local map of the environment $L_t \subseteq V$. The task is then to identify the NBV pose $P_t = \{x_t, y_t, \theta_t\} \in L_t$, where the robot moves to.

Objective Function The final goal of a planning mission can be formulated as a constrained optimization problem:

$$P_0^*, \dots, P_{N_P}^* = \min_{P_0, \dots, P_{N_P}} \sum_{i=0}^{N_P} T(P_i) + \gamma C(P_i) \quad (1)$$

$$\text{subject to } M_{N_P}(v) \neq m_u, \forall v \in V_o, \quad (2)$$

for the first to last selected views $P_0 \dots P_{N_P}$, where $T(P_i)$ indicates the time to *move* the robot from P_{i-1} to P_i , and $C(P_i)$ indicates the time it takes to *compute* the next goal pose. Here γ allows trading off these objectives to select a planning approach most suited to the hardware and task present.

IV. APPROACH

An overview of our planning system is shown in Fig. 3, adopting the two-stage global-local planning approach [4]–[8]. This work focuses on improving local sampling-based exploration, which can be split into the sampling of candidate poses and computation of an information gain for each candidate. Both of these components are detailed in the sections below.

When the planner reaches a local minimum $\nexists v \in L_t | M_t(v) = m_u \wedge \text{reachable}(v)$, i.e. there is no newly observable voxel left in the local robot map, or the planner has not observed any voxel in 5 consecutive actions, the global planner is called. We use a frontier-based global planner similar to [8] to move the robot to the closest unexplored site and continue local planning.

A. Learning Local Sampling Distributions

The central idea of our approach is based upon the observations, that i) in exploration planning on occupancy maps, the distribution of informative viewpoints is typically multi-modal and ii) the robot map can provide significant spatial

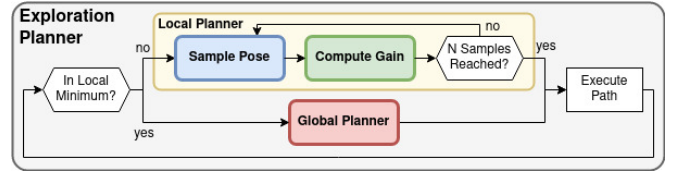


Fig. 3: System overview. We focus on sampling-based local planning, which can be split into sampling poses and computing the view-gains. A standard global planner is used if the robot is in a local minimum.

context. We thus propose to directly learn the distribution of highly informative samples for an environment L_t . Since the set of possible poses $P_t' = \{x_t, y_t, \theta_t\} \in L_t$ quickly becomes intractable to optimize over, we take advantage of sampling-based planning to generate a finite number of highly informative view points, detailed in Sec. IV-C. We then use these poses as a supervision signal to learn a distribution over informative samples. In particular, we leverage Conditional Variational Auto-Encoders (CVAE) due to their ability to capture a hidden latent distribution [27] based on training samples. An overview of our architecture is shown in Fig. 4.

Preliminaries We denote X the target variable, parametrized as pose samples $P \in \mathbb{R}^2 \times SO(2)$, $X = \{P_i\}_{i=0, \dots, N_X}$. We denote the conditioning variable as Y and the latent representation as Z . As the true distribution $p(Z|X, Y)$ is unknown, it is approximated by a decoder $Q_\phi(Z|X, Y)$, where Q is parametrized as a neural network with parameters ϕ . Similarly, the generative distribution $P_\psi(X|Z, Y)$ is modelled as the decoder network with parameters ψ . We model the hidden latent distribution $p(Z|Y)$ as Gaussian, and use the reparametrization trick to propagate gradients through the sampling step of Z . The non-linearity of Q_ϕ and P_ψ is leveraged to map Z to the multi-modal distribution of X . As the true distribution $p(X|Y)$ is intractable, we optimize the variational lower bound $\mathcal{L} \leq \log p(X|Y)$:

$$\mathcal{L} = \mathbb{E}_{Z \sim Q_\phi} [\log P_\psi(X|Z, Y) - D_{KL}(Q_\phi(Z|X, Y) || p(Z|Y))] \quad (3)$$

where $D_{KL}(\cdot)$ is the Kullback-Leibler divergence. \mathcal{L} can be approximated by Monte Carlo methods and efficiently optimized by standard learning techniques [28], [29].

Map Encoding Since the robot environment is represented by a high dimensional occupancy map $L_t \in \mathbb{M}^{N_L \times N_L}$, we encode it into a more compact conditioning $Y \in \mathbb{M}^{N_Y}$. Although numerous methods are permissible, we found that pooling can achieve highly salient compression with very little compute cost. We thus represent the map encoder as a single $N_{pool} \times N_{pool}$ max-pooling layer, with $m_o > m_u > m_f$ and $N_{pool} = N_L / \sqrt{N_Y}$. Y is further one-hot-encoded to capture the discrete nature of \mathbb{M} . We use a conditioning size $N_Y = 100$, and allow for arbitrary map resolutions N_L . In our experiments $N_L = 50$. For efficient array slicing, we extract L_t in world orientation and additionally append the robot angle θ_R w.r.t. L_t to Y .

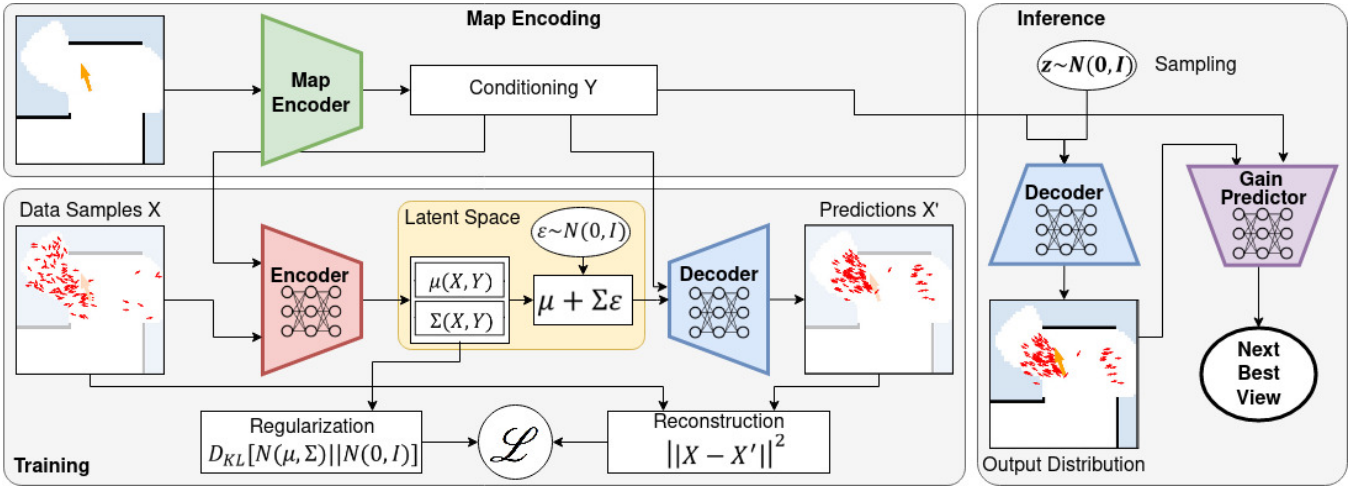


Fig. 4: System architecture. The encoder and decoder are trained offline in CVAE fashion to learn the underlying distribution view point for a map, given demonstrations of informative samples. The map encoder and gain predictor can be trained independently in supervised fashion. At run-time, any random seed z can be drawn from the prior distribution and mapped to an output sample. After a gain is assigned and utility computed, the next action is chosen.

Encoder and Decoder The encoder Q_ϕ and decoder P_ψ are parametrized as Multi-Layer Perceptrons (MLPs), with 4 layers of 512 hidden units each, using dropout for regularization. They map to a latent representation $z \in \mathbb{R}^3$. Q_ϕ and P_ψ are then trained jointly to optimize the loss.

Loss We use \mathcal{L} of Eq. 3 as the loss function. The first term of \mathcal{L} represents the ability of P_ψ to reconstruct the input distribution X , which can be modeled as

$$\mathcal{L}_{rec} = \frac{1}{N_x} \sum_{i=0}^{i=N_x} \|P_i - P'_i\|^2 \quad (4)$$

where we use the Euclidean norm for $\|\{x_i, y_i\} - \{x'_i, y'_i\}\|$ and the shortest arc for $\|\theta_i - \theta'_i\|$.

The second term of \mathcal{L} encourages the input encoding $Z \sim Q_\phi$ to be close to the prior distribution $p(Z|Y) = \mathcal{N}(0, \mathbb{I})$. To trade off these objectives, the second term is often weighted by λ_{reg} , but we empirically found 1 to work well.

Inference At test time, it is sufficient to simply draw a latent seed $Z \sim \mathcal{N}(0, \mathbb{I})$ from the prior distribution, and feed it to the decoder with the map conditioning Y to obtain a learned sample.

B. Learning Sample Information Gains

The second important component in sampling-based planning is to identify the highest utility sample. We adopt the formulation of [12] and differentiate between total utility $u(P)$, trading off gain $g(P)$ and cost $c(P)$ of a sample P .

We employ the common exploration gain formulation:

$$g(P) = \sum_{v \in \text{Visible}(P)} f(v), \quad f(v) = \begin{cases} 1 & \text{if } M(v) = m_u \\ 0 & \text{else} \end{cases} \quad (5)$$

and use the estimated traversal time $\hat{T}(P)$ as cost $c(P)$. Differentiating gain and cost in this formulation allows our method to be applied to arbitrary cost functions, e.g. for different robot and motion models, without retraining. The final utility is computed as $u(P) = g(P)/c(P)$ [8], [12].

$g(P)$ is typically computed via ray-casting. We term this method *CVAE*.

However, since $g(P)$ is oftentimes expensive to compute [12], we propose to directly learn it. For this, we explore three methods.

An intuitive approach is to jointly estimate P' and $g(P')$. We thus directly add g as a coupled target variable to the CVAE data space, i.e. $\bar{X} = \{\bar{P}_i\}_{i=0, \dots, N_x}, \bar{P}_i = \{x_i, y_i, \theta_i, g_i\}$. We refer to this joint method as *CVAE+GJ*.

However, this approach has the potential limitations of degrading the sampling quality to capture the gain. Therefore, we also train an independent network $G_\xi(P, Y)$ where G_ξ is an MLP of identical architecture as Q_ϕ , with parameters ξ . To train G_ξ , we also add negative, i.e. random, samples to the training set of Sec. IV-C to not bias the estimator. Using this approach, G_ξ can be combined with any sampling method, referred to as *CVAE+G* and *Uniform+G*.

Third, while we found the simple map encoding to work well for the CVAE, for the gain estimation we also present more complex map encoder components, parametrized as a Convolutional Neural Networks (CNN) consisting of three 5×5 convolutions and a max-pooling layer. These have higher compute cost than the simple encoder, but can result in more complex features. The map encoder is jointly trained with the gain-estimator. We compare this when paired with both the CVAE, and conventional uniform sampling, methods denoted *CVAE+GCNN* and *Uniform+GCNN*, respectively.

C. Dataset Generation

To train our networks, a dataset is collected. To achieve a diverse set of environments, simulated worlds are procedurally generated. We implement two types of environments, a classical *Maze* for indoor scenes and *Cluttered* with a lot of fuzzy surfaces, shown in Fig. 5. The simulator and world generation are made open source with the code¹. Note that only worlds of type *Maze* are used for training. We use the *Uniform* planner of Sec. V to explore each world. For each seen local map, we generate a set of highly informative

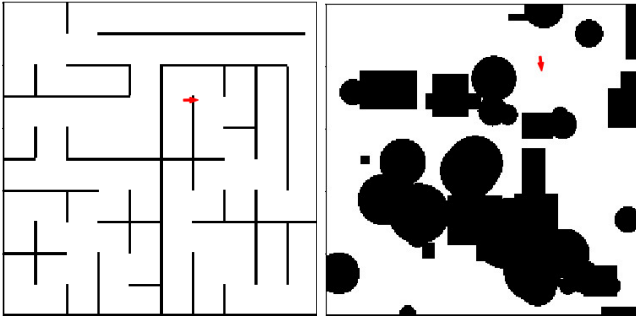


Fig. 5: Examples of procedurally generated simulated environments of type *Maze* (left) and *Cluttered* (right). Initial position shown red.

samples X by running the Uniform planner with $N = 25$ samples $N_X = 20$ times, storing only the planner’s best view. Examples of this are given in Fig. 6 (top row). To optimize θ_i , we further employ orientation optimization [4], [7], [12] of each pose. The total dataset $\mathcal{D} = \{L_i, X_i\}_{i=0, \dots, N_{\mathcal{D}}}$ contains $N_{\mathcal{D}} = 200k$ samples, $160k$ used for training and $40k$ for validation.

V. EXPERIMENTAL SETUP

Simulation First, we perform thorough experimental evaluation of all methods in simulation. All methods are run on a separate test set consisting of 5 worlds. For comparability, all methods are run 3 times from identical start poses. The mean and standard deviation over these 15 runs is reported. An omni-directional robot with linear and angular velocities of $v_{max} = 1m/s$ and $\Omega_{max} = 1rad/s$, equipped with an RGB-D camera with $FoV = 90^\circ$ and range $r = 5m$, is modelled.

Baselines We compare our proposed methods against the following set of baselines. *Uniform* is a classical sampling-based planner, that uses uniform random sampling to generate N reachable poses P_i , computes $g(P_i)$ via ray-casting, and chooses $P_t = \arg \max_i u(P_i)$. We further compare against the established method of [11], termed *RH-NBVP*. As a learning-based method, *Imitation* directly predicts the one best P_t from the map conditioning on Y . This is a conventional behavior cloning approach using regression on the targets with square loss [26]. To this end, we trained a separate network $R_\varphi(Y)$ with identical architecture to Q_ϕ on our dataset. As an RL-based baseline, we also tried to train GA3C [30] on the full NBV problem in our simulator as in the simplified six-choice problem of [22]. However, after considerable effort to tune parameters, architecture, and rewards, no presentable results were achieved. We thus conclude that, although RL might be a valuable approach, it is not straight forward to apply to our problem.

Hardware Simulation experiments are conducted on an AMD Epyc 7742 CPU @2.25GHz. All methods are run single-threaded to allow a fair comparison.

Robot Experiments We further validate our method on a TurtleBot3 (TB) ‘Burger’, with $v_{max} = 8cm/s$ and $\Omega_{max} = 0.3rad/s$. It is equipped with an Intel Realsense D435RGB-D camera of $FoV = 87^\circ$ and $r = 2.5m$. We use the standard TB stack for online state estimation, a custom PD controller

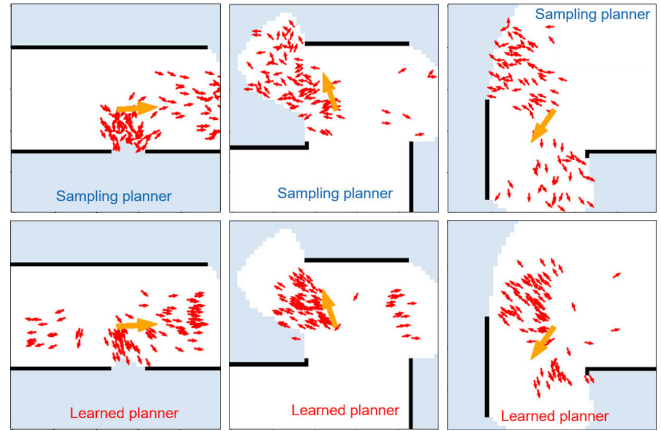


Fig. 6: Qualitative examples of the learnt distributions. Top: Training maps, each arrow represents the best action of an independent run of the teacher planner. Bottom: Individual samples drawn from our learnt distribution.

TABLE I: Time to complete exploration [min].

Method	$N = 1$	$N = 10$	$N = 50$
CVAE (ours)	22.8±2.7	15.0±1.7	13.2±1.0
CVAE+G (ours)	22.8±2.4	24.9±2.2	32.3±3.7
CVAE+GJ (ours)	24.6±2.7	22.8±3.0	23.1±2.5
CVAE+GCNN (Ours)	22.9±3.4	19.4±3.2	19.9±2.7
Imitation	25.2±5.6	25.2±5.6	25.2±5.6
Uniform	-	16.2±0.8	13.5±0.8
Uniform+G	-	28.9±2.6	30.0±4.1
Uniform+CNN	-	21.9±3.0	19.3±2.5
RH-NBVP	-	28.8±1.5	24.9±1.9

to track trajectories in narrow environments, and the Single-TSDF implementation of [3] to extract safe local maps L_t from the depth camera. All computation is performed on a laptop with an Intel i7-8550U CPU @1.80GHz.

VI. RESULTS

A. Distribution Learning

First, we qualitatively analyze the performance of the proposed distribution learning method, shown in Fig. 6. The top row shows training data for different local maps, where each sample denotes the optimal action chosen by the teacher planner. The wide spread of NBVs highlights the high variance and multi-modality in sampling-based planning. The bottom row shows inference samples drawn from our model for the given map. We observe that our method is well able to capture the multi-modal nature of exploration planning. Furthermore, the majority of samples are highly informative and well adapted to the map, while also having sufficient coverage to prevent the system from getting stuck.

B. Exploration Performance

To evaluate pure exploration performance, the exploration progress for each method, using $N = \{1, 5, 10, 20, 50\}$ samples per planning step, is shown in Fig. 7. The time until exploration is complete is shown in Tab. I.

For $N = 1$ the importance of the learnt sampling distribution is evident. By drawing a single sample from the model,

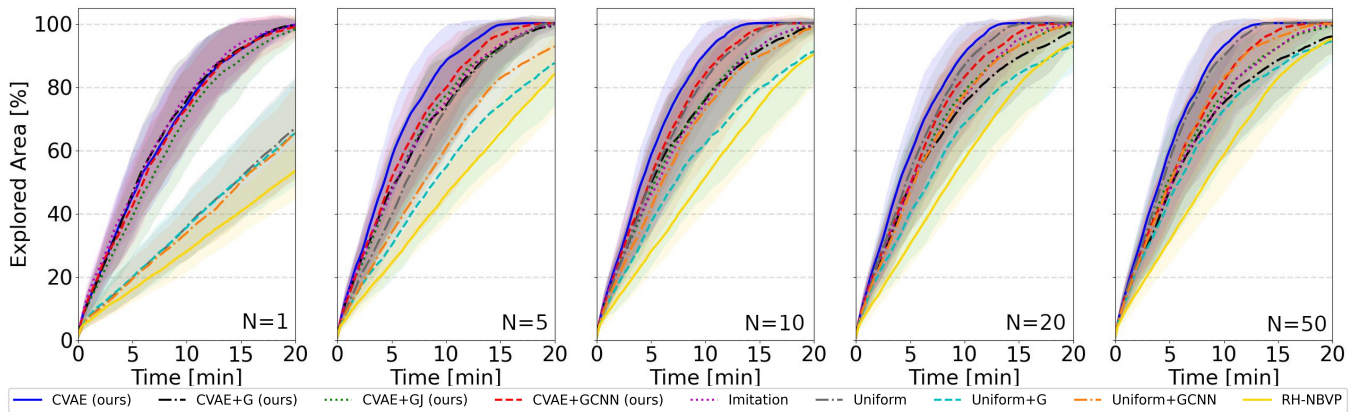


Fig. 7: Exploration performance for various methods in the *Maze* environment for different numbers of samples $N = \{1, 5, 10, 20, 50\}$ (left to right). We observe that the learnt sampling distribution significantly improves performance, most notably for few samples. As the number of samples, and therewith coverage, increases, the information gain computation becomes more important.

the CVAE-based methods show significantly higher performance than their classical counterparts. As the number of samples increases, CVAE further improves in performance, reducing the time until exploration is completed by 42% at 50 samples. Naturally, as the coverage becomes more complete for increasing N , the influence of the sampling distribution decreases. Notably, even for 50 samples, CVAE still shows similar or better performance than uniform. This suggests that, instead of learning a strong but incomplete distribution, the optimal viewpoint is contained within the learned model distribution.

The importance of the gain computation becomes evident as the number of samples increases. Here, the ray-casting based methods act as the upper bound since they compute the true amount of observable space. This is reflected in the high performance of CVAE and Uniform. Importantly, methods that learn an information gain improve with more samples being drawn, with the exception of CVAE+G. A potential explanation is that this simple gain estimator does learn a crude approximation of gains, as it improves performance for uniform samples, but is not able to capture the subtle differences for the already good CVAE samples. In addition, as the variance of the $\max(\cdot)$ operator over random variables increases with the number of samples, if the signal-to-noise ratio is poor, the noise will dominate the selection. In contrast to this, the CNN-based gain estimator is able to better predict the information gains, leading to improved performance for more samples with CVAE+GCNN. The trend is even more pronounced in Uniform+GCNN. This behavior for CVAE+G and CVAE+GCNN highlights the interplay between sampling and gain evaluation and opens interesting avenues for future research. The joint architecture in CVAE+GJ has to trade off learning informative samples and accurate gains at the same time and is not able to improve performance significantly. RH-NBVP exhibits slightly lower performance than the other methods. This can be explained by the sub-optimal wiring of its RRT, whereas the other methods including Uniform follow the approach of [8] and plan for a short horizon to incorporate the new information.

We observe that the distribution-learning methods improve

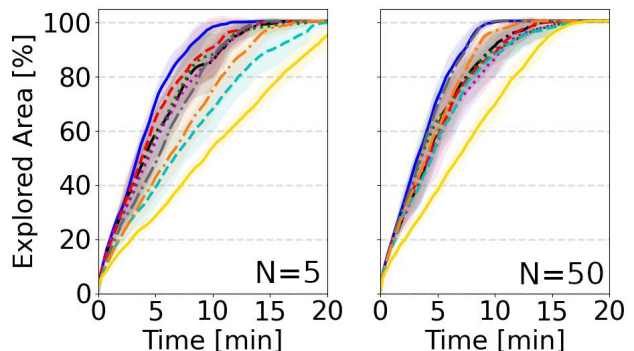


Fig. 8: Generalization performance evaluated in *Cluttered* environments. Note that all models were only trained on *Maze* data. We find that the performance is highly similar to the *Maze* environment, suggesting our method generalizes well to other environments.

with more samples being added, compared to imitation learning the NBV as in Imitation. This suggests that the multi-modal nature of the sampling translates to increased exploration performance. In addition, Imitation is the only method that failed to produce a feasible path for certain L_t , occurring in 2.5% of cases.

C. Generalization

To evaluate the generalization performance of our method, we conduct experiments in *Cluttered* environments. Note that all models were only trained on *Maze* data, which is distinctly different as shown in Fig. 5. The results for $N = \{5, 50\}$ are presented in Fig. 8.

Even in this novel environment, we find that the performance is highly similar to the *Maze* environment. Again, CVAE outperforms ($N = 5$) or matches ($N = 50$) the other methods. Similarly, all the learned gain models are able to identify informative views and show strong performance. This corroborate the findings of Sec. VI-B and suggests that both the learnt sampling-distribution and gain prediction generalize to different environments.

D. Computation Cost

Computing power is a crucial and limited resource on a mobile robot. Depending on the availability of hardware,

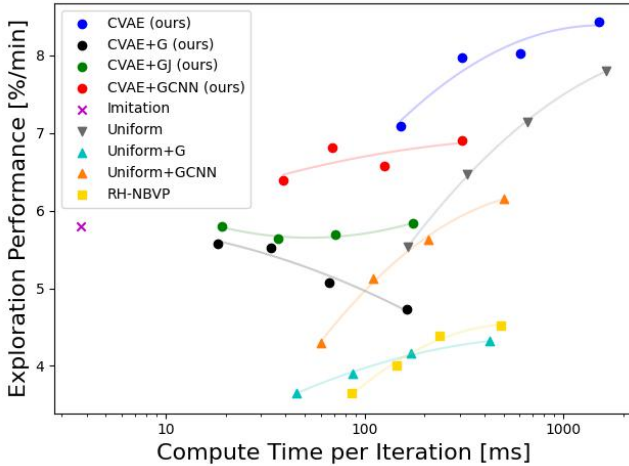


Fig. 9: Pareto plot of performance vs. compute cost. Performance is measured by the time needed to explore 90% of the maze, which is the highest score all planners reached. Each $N \in \{5, 10, 20, 50\}$ is represented by a data point. Lines indicate a fitted trend. We observe that the CVAE is the dominant option for the high compute regime, whereas CVAE+GCNN is a favorable alternative for computationally constrained platforms.

energy constraints, and the other tasks the robot has to perform, different weights of the computation objective γ (Sec. III) are desirable. This compute vs. performance trade-off for all methods is presented as a Pareto curve in Fig. 9.

Clearly, the raycasting-based gain methods show the highest performance. However, the explicit gain calculation comes at significant computational cost. Here, CVAE offers a strictly superior option to the classical planner, improving performance by up to 28% at similar cost, or achieving similar performance while reducing computation by a factor of up to 5.3.

The advantage of learning the information gain is apparent in the significantly reduced compute cost. CVAE+GCNN exhibits the best performance in the low-compute area, although the performance gain for more samples is less pronounced. Similar behavior is also apparent for random sampling. While Uniform+G+GCNN benefit from more samples, they only offer improved performance in the low-cost regime. As expected, Imitation offers a very fast but rather poor result.

E. Robot Experiments

To further validate our approach, experiments on a low-cost mobile robot are conducted. We employ a Turtlebot equipped with a realsense D435 depth camera, shown in Fig. 12, to explore a challenging, cluttered indoor environment, shown in Fig. 1. Three experiments of CVAE and Uniform for $N = 10$ are performed.

Fig. 10 shows example local maps, drawn samples, and selected NBVs from the real system. Due to the high sensor noise and localization errors, the map extracted from [3] after depth fusion is notably more noisy than in simulation. Together with the different scale of the narrow environment, this constitutes a major domain shift. Nonetheless, our network purely trained in simulation is able to generate meaningful

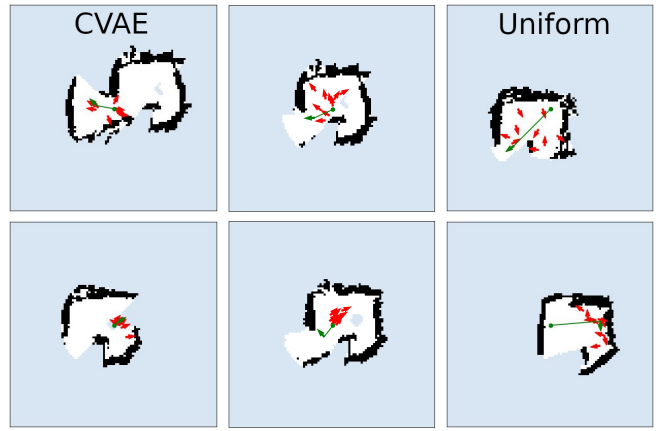


Fig. 10: Selected local maps L_t , with drawn samples (red arrows) and selected action (green) during the robot experiments. Even on this noisy real map, our CVAE is able to capture the bi-modal options of going either left or right (top-left) or identify the best single best move (bottom-left). Potential limitations of the approach are highlighted in the center column. In some cases, the method is not able to predict an adequate distribution. However, it falls back to good uniform coverage in that case (top). Rarely, the method fails and predicts an erroneous distribution (bottom). The uniform planner exhibits high variance, as sometimes close to perfect moves are generated (top-right), at other times none of the samples are useful (bottom-right).

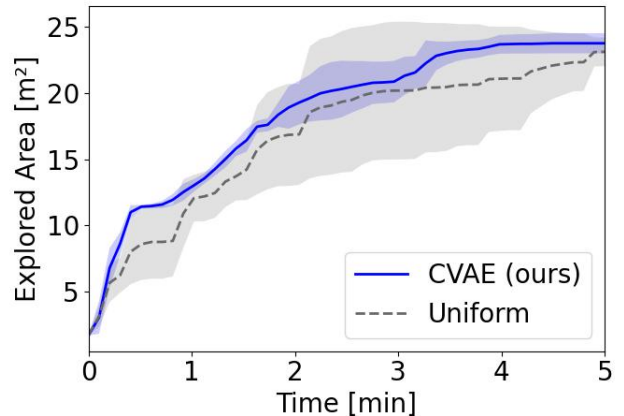


Fig. 11: Quantitative evaluation on the mobile robot over 3 runs.

samples most of the time. We observe that the Uniform planner exhibits high-variance, sometimes generating close to optimal views, at other times missing the obvious.

This is also reflected in the quantitative results reported in Fig. 11. While both methods are able to successfully explore the whole environment, CVAE shows quicker and more consistent exploration.

Lastly, Fig. 12, right, shows the computation time per planning step. The improved computation cost for CVAE can be attributed to the fact that many more random samples need to be drawn to achieve 10 feasible poses in this complex environment.

VII. CONCLUSIONS

In this work, we consider the problem of learning to improve sampling-based local exploration planning. We pro-

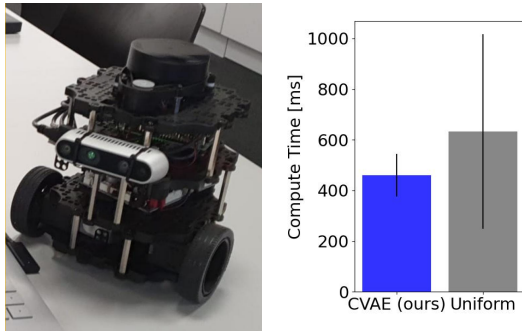


Fig. 12: Overview of the employed robot (left). Compute time consumed per iteration during the robot experiment (right).

pose a CVAE-based approach to directly predict the often multi-modal distribution of informative poses directly from standard partially-observed occupancy maps. We show in thorough experimental evaluation that the presented approach can either improve exploration performance by up to 28% or match performance and reduce computation by a factor of five compared to conventional approaches. Furthermore, we explore a variety of methods to combine sampling and gain computation. We find that learning the information gain with a convolutional map encoder, in combination with the CVAE-based sampling strategy, leads to favorable performance vs compute trade-offs for compute constrained systems. We show both in simulation and on a low-cost mobile robot that our method generalizes well to different environments.

REFERENCES

- [1] A. Hornung, K. M. Wurm, M. Bennewitz, C. Stachniss, and W. Burgard, "Octomap: An efficient probabilistic 3d mapping framework based on octrees," *Autonomous robots*, vol. 34, no. 3, pp. 189–206, 2013.
- [2] H. Oleynikova, Z. Taylor, M. Fehr, R. Siegwart, and J. Nieto, "Voxblox: Incremental 3d euclidean signed distance fields for on-board mav planning," in *2017 IEEE/RSJ International Conference on Intelligent Robots and Systems (IROS)*. IEEE, 2017, pp. 1366–1373.
- [3] L. Schmid, J. Delmerico, J. Schönberger, J. Nieto, M. Pollefeys, R. Siegwart, and C. Cadena, "Panoptic multi-tsdfs: a flexible representation for online multi-resolution volumetric mapping and long-term dynamic scene consistency," *arXiv preprint arXiv:2109.10165*, 2021.
- [4] C. Witting, M. Fehr, R. Bähneemann, H. Oleynikova, and R. Siegwart, "History-aware autonomous exploration in confined environments using mavs," in *IEEE/RSJ Int. Conf. on Intelligent Robots and Systems*, 2018.
- [5] Z. Meng, H. Qin, Z. Chen, X. Chen, H. Sun, F. Lin, and M. H. A. Jr, "A two-stage optimized next-view planning framework for 3-d unknown environment exploration, and structural reconstruction," *IEEE Robotics and Automation Letters*, vol. 2, no. 3, pp. 1680–1687, 2017.
- [6] T. Dang, S. Khattak, F. Mascariich, and K. Alexis, "Explore locally, plan globally: A path planning framework for autonomous robotic exploration in subterranean environments," in *2019 19th International Conference on Advanced Robotics (ICAR)*, 2019, pp. 9–16.
- [7] M. Selin, M. Tiger, D. Duberg, F. Heintz, and P. Jensfelt, "Efficient autonomous exploration planning of large-scale 3-d environments," *IEEE Robotics and Automation Letters*, vol. 4, no. 2, pp. 1699–1706, 2019.
- [8] L. Schmid, V. Reijgwart, L. Ott, J. Nieto, R. Siegwart, and C. Cadena, "A unified approach for autonomous volumetric exploration of large scale environments under severe odometry drift," *IEEE Robotics and Automation Letters*, vol. 6, no. 3, pp. 4504–4511, 2021.
- [9] B. Yamauchi, "A frontier-based approach for autonomous exploration," *IEEE International Symposium on Computational Intelligence in Robotics and Automation*, 1997.
- [10] T. Cieslewski, E. Kaufmann, and D. Scaramuzza, "Rapid exploration with multi-rotors: A frontier selection method for high speed flight," in *IEEE/RSJ Int. Conf. on Intelligent Robots and Systems*, 2017.
- [11] A. Bircher, M. Kamel, K. Alexis, H. Oleynikova, and R. Siegwart, "Receding horizon "next-best-view" planner for 3d exploration," in *IEEE Int. Conf. on Robotics & Automation*, 2016.
- [12] L. Schmid, M. Pantic, R. Khanna, L. Ott, R. Siegwart, and J. Nieto, "An efficient sampling-based method for online informative path planning in unknown environments," *IEEE Robotics and Automation Letters*, vol. 5, no. 2, pp. 1500–1507, April 2020.
- [13] A. Dai, S. Papatheodorou, N. Funk, D. Tzoumanikas, and S. Leutenegger, "Fast frontier-based information-driven autonomous exploration with an mav," *IEEE Int. Conf. on Robotics & Automation*, 2020.
- [14] S. Song and S. Jo, "Surface-based exploration for autonomous 3d modeling," in *IEEE Int. Conf. on Robotics & Automation*, 2018.
- [15] Y. Kompis, L. Bartolomei, R. Mascaro, L. Teixeira, and M. Chli, "Informed sampling exploration path planner for 3d reconstruction of large scenes," *IEEE Robotics and Automation Letters*, vol. 6, no. 4, pp. 7893–7900, 2021.
- [16] B. Chen, B. Dai, Q. Lin, G. Ye, H. Liu, and L. Song, "Learning to plan in high dimensions via neural exploration-exploitation trees," in *8th International Conference on Learning Representations, ICLR 2020, Addis Ababa, Ethiopia, April 26-30, 2020*. OpenReview.net, 2020.
- [17] A. H. Qureshi, Y. Miao, A. Simeonov, and M. C. Yip, "Motion planning networks: Bridging the gap between learning-based and classical motion planners," *IEEE Transactions on Robotics*, vol. 37, no. 1, pp. 48–66, 2021.
- [18] J. Wang, W. Chi, C. Li, C. Wang, and M. Q.-H. Meng, "Neural rrt*: Learning-based optimal path planning," *IEEE Transactions on Automation Science and Engineering*, vol. 17, no. 4, pp. 1748–1758, 2020.
- [19] B. Ichter, J. Harrison, and M. Pavone, "Learning sampling distributions for robot motion planning," in *2018 IEEE International Conference on Robotics and Automation (ICRA)*. IEEE, 2018, pp. 7087–7094.
- [20] P. Mirowski, R. Pascanu, F. Viola, H. Soyer, A. Ballard, A. Banino, M. Denil, R. Goroshin, L. Sifre, K. Kavukcuoglu, D. Kumaran, and R. Hadsell, "Learning to navigate in complex environments," in *5th International Conference on Learning Representations, ICLR 2017, Toulon, France, April 24-26, 2017, Conference Track Proceedings*. OpenReview.net, 2017.
- [21] O. Zhelo, J. Zhang, L. Tai, M. Liu, and W. Burgard, "Curiosity-driven exploration for mapless navigation with deep reinforcement learning," *arXiv preprint arXiv:1804.00456*, 2018.
- [22] D. Zhu, T. Li, D. Ho, C. Wang, and M. Q.-H. Meng, "Deep reinforcement learning supervised autonomous exploration in office environments," in *2018 IEEE International Conference on Robotics and Automation (ICRA)*, 2018, pp. 7548–7555.
- [23] F. Niroui, K. Zhang, Z. Kashino, and G. Nejat, "Deep reinforcement learning robot for search and rescue applications: Exploration in unknown cluttered environments," *IEEE Robotics and Automation Letters*, vol. 4, no. 2, pp. 610–617, 2019.
- [24] O. Andersson, M. Wzorek, and P. Doherty, "Deep learning quadcopter control via risk-aware active learning," in *Thirty-First AAAI Conference on Artificial Intelligence*, 2017.
- [25] R. Reinhart, T. Dang, E. Hand, C. Papachristos, and K. Alexis, "Learning-based path planning for autonomous exploration of subterranean environments," in *2020 IEEE International Conference on Robotics and Automation (ICRA)*, 2020, pp. 1215–1221.
- [26] S. Bai, F. Chen, and B. Englot, "Toward autonomous mapping and exploration for mobile robots through deep supervised learning," in *2017 IEEE/RSJ International Conference on Intelligent Robots and Systems (IROS)*, 2017, pp. 2379–2384.
- [27] K. Sohn, H. Lee, and X. Yan, "Learning structured output representation using deep conditional generative models," *Advances in neural information processing systems*, vol. 28, 2015.
- [28] C. Doersch, "Tutorial on variational autoencoders," *arXiv preprint arXiv:1606.05908*, 2016.
- [29] D. P. Kingma and M. Welling, "Auto-encoding variational bayes," *arXiv preprint arXiv:1312.6114*, 2013.
- [30] M. Babaeizadeh, I. Frosio, S. Tyree, J. Clemons, and J. Kautz, "Reinforcement learning through asynchronous advantage actor-critic on a gpu," in *ICLR*, 2017.