

Aerial Energy Provisioning for Massive Energy-Constrained IoT by UAVs

Jarne Van Mulders, Guus Leenders, Gilles Callebaut, Lieven De Strycker and Liesbet Van der Perre
KU Leuven, ESAT-WaveCore, Ghent Technology Campus
B-9000 Ghent, Belgium
name.surname@kuleuven.be

Abstract—Autonomy of devices is a major challenge in many Internet of Things (IoT) applications, in particular when the nodes are deployed remotely or difficult to assess places. In this paper we present an approach to provide energy to these devices by Unmanned Aerial Vehicles (UAVs). Therefore, the two major challenges, finding and charging the node are presented. We propose a model to give the energy constrained node an unlimited autonomy by taken the Wireless Power Transfer (WPT) link and battery capacity into account. Selecting the most suitable battery technology allows a reduction in battery capacity and waste. Moreover, an upgrade of existing IoT nodes is feasible with a limited impact on the design and form factor.

Index Terms—Unmanned Aerial Vehicle, Wireless Power Transfer, Internet of Things, Autonomy

I. INTRODUCTION

IoT applications often require vast Wireless Sensor Networks (WSNs) to be deployed in remote and inaccessible locations. Sensor nodes can be deployed on agriculture fields, managing and optimizing the irrigation of the crops [1]. To accurately monitor the health and growth of trees, recent efforts include the continuous monitoring of stem sap flow [2, 3]. Most devices in a WSN are typically battery powered. To be economically viable, manual maintenance possibilities (e.g., replacing batteries) are limited. As such, energy efficiency and longevity of the IoT node are of paramount importance. To improve the autonomy of an IoT node, several methods have been thoroughly discussed in literature. Reducing the battery drainage of a node is often the first approach [4]. The overall energy consumption can be reduced by making use of energy optimization techniques such as choosing energy-efficient communication, introducing standby and sleep phases [4]. However, some accurate sensors and actuators (e.g., motorized valves in irrigation systems or sensors requiring heaters) inherently use larger amounts of energy. In such devices, the energy reducing possibilities are limited. Another straightforward approach is using a battery with a larger capacity. This improves the autonomy, at the expense of node size, cost, and ecological footprint.

When external ambient energy sources are available in the use case at hand, the battery can be recharged by utilizing energy harvesting techniques. Most common techniques are harvesting from solar (energy). However, these energy sources tend to be of lower energy density [5] and are falling short for IoT use cases with higher power sensors or actuators. In other use cases, no or little energy harvesting possibilities exist, or



Fig. 1: UAV navigating to the IoT nodes. When the UAV is near the IoT device, the UAV initiates the Wireless Power Transfer, charging to the node's battery.

the extra cost and size of the energy harvesting solution for each individual node is not viable. To combat these battery autonomy issues, we propose a WSN charging method using UAVs and short range wireless power: Wireless Rechargeable Sensor Networks (WRSNs) [6]. In this concept, each IoT node is equipped with a wireless charging mechanism, allowing the UAV to fly in close proximity and charge the IoT node. This concept is illustrated in Fig. 1.

The concept of charging energy-constrained IoT devices, has been proposed in literature [7]. Recent studies explore this concept from the UAV point-of-view: comparing various scheduling algorithms to optimize the routing path of the UAV [8, 9]. Yet, in depth research on how an IoT charging system using UAVs can be established from a technical node point-of-view, is lacking.

Contributions— The main contribution of this work is the development of the technological concepts to achieve a theoretical infinite lifespan of an IoT node using a UAV-enabled aerial charging method. We clarify and quantify the specific requirements imposed by the UAV-based charging approach, in particular concerning charging time. We further elaborate on the theoretical limitations and practical restrictions and solutions to achieve sufficiently efficient energy transfer, localization and alignment. Candidate technologies for the actual power transfer are assessed and compared. We present models quantifying the energy transfer, and based on

those validate that the selected technologies allow upgrading existing Low-Power Wide-Area Network (LPWAN) nodes with limited impact on design and form factor.

This paper is organized as follows. First, we elaborate on UAV aerial charging concept and explore operating principles and restrictions. Secondly, we discuss technological options and selection for (1) charging the IoT node by UAV, and (2) localizing the IoT node for accurate alignment to start energy transfer. Thirdly, we model energy storage and charging systems, resulting in a UAV-based provisioning profile. Fourthly, we apply our findings on two use cases. Finally, we summarize our main findings.

We consider an IoT node with a battery capacity between 1 kJ and 10 kJ that needs to be charged within a limited time of maximum 5 min.

II. CONCEPT AND OPERATING PRINCIPLE

Most common battery-powered IoT nodes are typically restricted to an autonomy of a few years at best [2, 10, 11]. We propose to extend the battery time of IoT nodes to a virtually limitless autonomy using a UAV aerial recharging concept (Fig. 1). IoT use cases often deploy a swarm of IoT nodes for monitoring purposes (e.g., environmental monitoring) [12]. Each IoT node is connected and can send measurements to a central server using a wireless connection (e.g., LPWAN connectivity). To monitor the charge level of the node's battery, the State of Charge (SoC) is a key metric. The SoC can be acted upon by sending SoC messages, when the SoC falls below a certain threshold or by regularly including the SoC parameter in the node's communication. The central server keeps an overview and predicts the SoC of each IoT node. Acting upon this information, it can send a UAV, equipped with the appropriate charging circuitry, to nodes that are (almost) running out of battery. By being able to predict SoC information, a more efficient route can be mapped out [9, 13]. The UAV responsible for charging a certain IoT node, faces two main tasks. First, navigating to the node and aligning itself with respect to the node. Second, creating the energy transfer link and start charging the node's battery. These two distinct stages are studied more in depth in the remainder of this work.

By adopting this UAV recharging concept, each node will vastly prolong its autonomy. This results in several benefits. Firstly, as the lifespan of an IoT node prolongs, less manual interventions will be required and less devices will need to be replaced. Secondly, IoT nodes require lower-capacity batteries: reducing the cost and the environmental footprint. Finally, regular UAV visits can enable proactive maintenance, both by enabling larger software updates and hardware swaps.

III. SELECTION OF KEY TECHNOLOGIES FOR AERIAL RECHARGING

Aerial recharging of IoT nodes raises significant challenges in terms of both the charging itself, which needs to be in a short time, and the localization of the node by the UAV. In the following, we elaborate on the potential technological options for both tasks, and motivate our selection.

A. Task I: Charging the IoT node

The IoT node needs a continuous source of energy. We propose to satisfy the energy need by frequently provisioning energy through UAVs. As the latter remains in the air during the process, the charging speed is of paramount importance and poses a challenge for the UAV. The speed of charging is predominantly determined by the energy storage and the charging method.

1) *Energy Storage*: Non-rechargeable batteries, commonly used in place-and-forget IoT nodes [14], have high volumetric and weight energy densities, making them attractive options for energy-constrained IoT nodes. Moreover, their self-discharge energy is relatively low compared to rechargeable batteries. Clearly, in our proposed system, a technological shift towards rechargeable-only solutions is needed. The selected battery should have a high recharge cycle count and a high shelf life, to ensure a long lifetime, and a low internal resistance to enable fast charging. A Lithium Titanate Oxide (LTO) battery, for instance, satisfies these requirements [15].

2) *Charging*: To charge the IoT node, the UAV should transfer energy to the node. Energy can be transferred either through physical contacts or wireless transmission. Physical contacts are exposed to the elements causing e.g., corrosion. Furthermore, the UAV must be more precisely aligned than Wireless Power Transfer. Hence, wireless transmission is preferred, as this does not require exposing circuitry outside the node's enclosure and allows for a less accurate alignment of the UAV. Several candidates for WPT are considered in this comparative study: (1) Inductive Power Transfer, (2) Capacitive Power Transfer, (3) Radio Frequency Energy Harvesting. In what follows, we provide a brief discussion on the appropriateness of these options for UAV-based charging.

Inductive Power Transfer (IPT). An inductive link is generated by means of magnetic coupling between two coils, one at the transmitting and one at the receiving side of the energy transfer set-up and is called Inductive Power Transfer (IPT). This is illustrated in Fig. 2. The operation is similar to a transformer, which is built with a primary and secondary coil mostly wound around a ferrite or laminated steel core. In the aerial charging case, there is air between the two coils. Note that due to the low permeability of air, the self inductance and coupling factor k between the two coils is low in comparison to set-ups that can rely on magnetically conductive materials. The efficiency can be improved by using series or parallel connected capacitors on both WPT coils to create resonance circuits. This reduces the leakage inductance created by the lower coupling factor over the air. More than 1 kW is achievable through IPT. Nevertheless, the efficiency strongly depends on the coil alignment, the transfer distance, the size of the coils, and the magnetic losses [16]. For the aerial charging approach, provided the aforementioned challenges in efficiency are carefully designed for, IPT is an interesting candidate technology.

Capacitive Power Transfer (CPT). Instead of using an magnetic field, an electric field can deliver energy wirelessly by means of capacitors, called a Capacitive Power Transfer

(CPT) system. When bringing transmitter and receiver close to each other, two coupling capacitors are effectively created. Both transmitter and receiver consist of two metal plates, which create a capacitive coupled system during the energy transfer. Different structures like the two-plate, four-plate parallel, four-plate stacked structures exist in combination with several circuit topologies [17]. Typical systems consist of an inverter, two compensation networks, a capacitive coupler and a rectifier. Due to low capacitance between the plates, resonance is used to produce high voltages, resulting in sufficient electric fields for the energy transfer. The switching frequency and plate voltage can be increased to exchange energy over higher distances. Similar to IPT, literature shows that power delivery up to more than 1 kW is achievable with CPT [17].

Radio Frequency Energy Harvesting (RFEH). Energy transmission by means of Electromagnetic (EM) waves, called Radio Frequency Energy Harvesting (RFEH), is based on a power amplifier (PA) with transmitter and a receiver dipole or directive antenna with a matching circuit to charge the device. The available energy on the receiver depends on the distance, frequency, transmitted power and gain of the antennas. An easy accessible solution is to use the Industrial, Scientific and Medical (ISM) band, for which the transmitted power and duty cycle are regulated following the corresponding ISM band regulations [18]. EM-waves based transfer is appealing as it does not rely on nearby coupling. However, it is important to note that the waves are affected by the path loss, which in free space increases with at least the square of the distance. The latter is not the case for IPT/CPT. We hereby provide a basic case study to illustrate what can (not) be expected from RF-based energy harvesting. Consider two antennas at a distance of 30 cm and a transmit power of 27 dBm. Using the near field transmission formula from [19], the received power would be approximately 10 dBm. Hence, it would take around 100 seconds to transfer 1 joule of energy.

Evaluation of IPT, CPT and RFEH. In view of technology selection, we here compare the required power, size, proximity and efficiency of the above energy transfer solutions. We consider a *power* requirement of 1 kJ to 10 kJ transferred in 5 min, yielding a WPT link of 3 W to 33 W. IPT and CPT are both suitable technologies to deliver this amount of power. A Radio Frequency (RF) link is not able to transfer sufficient energy (in accordance to the regulations of the ISM band) within the time constraint. Moreover, the *efficiency* for an RF system is low in comparison to a CPT or IPT system, the latter two achieving efficiencies up to 90 % [17]. The *transceiver size* is relatively large for IPT or CPT systems compared to RF systems (e.g., a dipole antenna), due to the need of coils and capacitor plates. *Alignment* requirements also vary widely among WPT technologies. RF features non-critical alignment, aligning CPT systems is more critical. In particular, when using a four plate parallel structure, all four plates must be aligned. A typical IPT system requires two coils to be aligned within certain margins. For instance, when using the P9221 IC [20], the power transfer efficiency is lowered from 85 % to 70 % by a misplacement of 12 mm for a 32 by 42 mm coil.

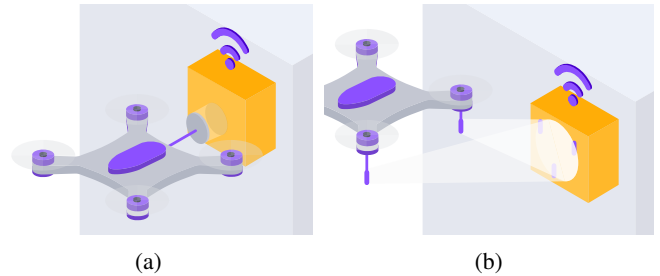


Fig. 2: Illustration of UAV-based energy provisioning through IPT or CPT (a) or RF (b)

In conclusion, we select IPT as the best fit technology for aerial charging, considering the above discussed options, current state of technology, and typical constraints and energy needs of IoT nodes.

B. Task II: Finding the IoT node

Prior to charging the nodes, a UAV needs to find the location of the node and align itself in order to provide contactless energy transfer. We here discuss the technological options to achieve this, and motivate the benefits and shortcomings. We assume that the UAV can locate itself with an on-board-Global Navigation Satellite System (GNSS) system and can fly automatically to get near to the depleted node. This is a fair assumption, given that professional UAVs are by default equipped with GNSS. This technology provides a first coarse positioning, which needs to be followed by a precise positioning and alignment step to enable efficient coupled energy transfer. We briefly discuss the technological options and selection for both steps here below.

1) Coarse positioning: During installation, the operator can enter the geographic coordinates of the node. Alternatively, the location is determined via geolocation or an on-board GNSS.

Geolocation. An IoT node can position itself using the built-in radio: by using the localization option of many wireless IoT (e.g., Wi-Fi, Bluetooth, LPWAN), the position of the IoT node can be determined. The location is calculated in post-processing, based on the the regular data communication packets (by applying techniques such as Received Signal Strength Indicator (RSSI) based localization and trilateration). Using geolocation proves to be not feasible for UAV aerial recharging as the currently obtained accuracy is insufficient. For LPWAN technologies, for example, the best obtained accuracy is 100 m [21, 22].

Global Navigation Satellite System. By adding the required hardware for GNSS reception, more accurate positioning can be achieved. Global Positioning System (GPS) receivers, for example, can achieve a localization accuracy of up to 2 m in open areas and 5 m in forested landscapes [23]. To achieve an even higher accuracy, e.g. the GPS Real Time Kinematics (RTK) technique can be used, improving accuracy to up to 1 cm. With an extra communication link, the location error from a fixed predetermined base station, is sent to the mobile GPS RTK receiver [24]. Because of the high accuracy

that can be obtained, we consider GPS RTK technology the prime candidate for localization of the UAV [25].

2) *Precise positioning and alignment*: As the accurate location of the IoT node cannot be guaranteed, a fine-grained localization system should be foreseen to bridge the last meter to centimeters alignment. Especially under bridges, in forests, etc., the UAV can not rely on the GNSS system. Two types of implementations for the alignment can be considered, and categorized as either a passive or an active system. They are distinguished from each other by the need for extra components on the IoT node.

Existing deployments could benefit from a **passive** system as no additional hardware is required at the node side. Moreover, no extra components could drain out the energy constrained node. Consequently, the finding of the node is determined by the UAV, without the need for feedback from the node. An exemplary passive system works on the basis of a camera placed on the UAV, which is able to detect objects. Object recognition with computer vision requires compute resources and algorithms [26] to process the incoming images of the camera. Additional sensors can keep the drone at a safe distance from obstacles and assist the alignment. A disadvantage of the camera-based system is its limited operating range when the distance between UAV and node is large, in combination with the required line-of-sight.

In contrast, an **active** solution requires a sensor, actuator or transceiver on both the UAV and the node, thus supplementary hardware that should be powered by the node. Besides the extra cost, the node can become unreachable if the battery is completely depleted. Several technologies have been proposed for precise nearby positioning, based on RF signals or sound sources, and using for example Time Difference of Arrival (TDoA) or Angle of Arrival (AoA) techniques [27]. The additional energy consumed by an active solution, can also be tackled by using energy harvesting. RFEH on the node side can power a small circuit with a sensor to locate the node. Hence, the node remains detectable, even when the battery is empty. For example, through a hybrid RF-acoustic system [28] having multiple speakers at the UAV side and a microphone on the node side, the node's position can be determined. The microphone is extended with an RF energy harvester, able to receive enough power to send back the collected acoustic data via backscattering. Further alignment improvements in for example IPT, could rely on monitoring the link efficiency or on introducing multiple alignment coils [20].

IV. MODELLING THE ENERGY STORAGE AND PROVISIONING PROFILE

The number of UAV interventions or the overall autonomy depends on (i) the node's energy consumption per day, (ii) the energy storage technology and (iii) the selected voltage conversion [4]. We model the energy consumption of a node equipped with a sensor, an LPWAN technology and a battery. Based on that model, the energy provisioning requirement is determined.

Eq. 1 defines the maximum charged energy per intervention. This depends on the charge rate (CR) [1/h], the total

battery capacity (E_{Battery}) [J] and the charge time (T_{Charged}) [s/intervention]. We assume a linear relationship between T_{Charged} and E_{Charged} . In practice, the energy-intake will depend on the State of Charge. The SoC determines whether the battery is charged in Constant Voltage (CV) or Constant Current (CC) mode, resulting in a non linear behavior in practice. We assume that the battery will be almost fully depleted before recharging, and hence the majority of the charge time will follow the linear behavior.

$$E_{\text{Charged}} = E_{\text{Battery}} \cdot \frac{\text{CR}}{3600} \cdot T_{\text{Charged}} \quad (1)$$

The required energy transfer per intervention is given in Eq. 2 and takes into account the energy-efficiency of the WPT. Multiple components contribute to the overall energy losses per day (E_{Losses}) [J/day], which consists of the sum of self discharge losses (E_{SD}), conversion losses (E_{Conv}) and leakage losses (E_{Leak}). The minimum required energy, to bridge the days between two interventions, becomes

$$E_{\text{Req,min}} = (E_{\text{Consumed}} + E_{\text{Losses}}) \cdot \frac{365}{n}, \quad (2)$$

with n the number of interventions per year. Hence, in order to ensure a continuous operation E_{Battery} should be higher than $E_{\text{Req,min}}$. If $E_{\text{Charged}} > E_{\text{Req,min}}$, theoretically, an infinite autonomy is ensured. In this specific case, the charge time could be adapted or the interventions per year diminished to save energy of the UAV. However, if $E_{\text{Charged}} < E_{\text{Req,min}}$, the autonomy T_{Aut} [Days] is limited and could be calculated with Eq. 3.

$$T_{\text{Aut}} = \frac{365 \cdot E_{\text{Battery}}}{365 \cdot (E_{\text{Consumed}} + E_{\text{Losses}}) - E_{\text{Charged}} \cdot n} \quad (3)$$

The condition presented in Eq. 4 must be met to achieve a virtually unlimited autonomy. It takes into account the minimal required energy to keep the node running between two interventions. In addition, the battery capacity is limited. As a consequence, the stored energy per intervention E_{Charged} , constrained by E_{battery} , needs to be higher than the required energy to guarantee the operation of the node $E_{\text{Req,min}}$.

$$E_{\text{Battery}} > \max \left(\frac{E_{\text{Req,min}} \cdot 3600}{\text{CR} \cdot T_{\text{Charged}}}, E_{\text{Req,min}} \right) \quad (4)$$

Eq. 4 allows the designer to select the battery capacity as low as possible, resulting in a more environmentally friendly device. To do so, one can increase n , CR or T_{Charged} , while maintaining a certain autonomy.

V. USE CASE-BASED ASSESSMENT

We evaluate both high-energy and low-energy consuming IoT use cases in view of designing a solution for contactless energy provisioning by UAVs. One low-power application measures temperature difference at the trees to determine their health [2]. Another application uses a volatile gas sensor (Bosch BME680) to monitor the air quality. These gas sensors need to be heated to a target temperature of 320 °C, taking

TABLE I: Energy consumption for the two use cases

Energy Consumption	Tree node		Gas node	
	mW	s	mW	s
MCU sleep	0.025	-	0.025	-
LoRaWAN (SF12)	111.1	1.81	111.1	1.81
Sensor	65.7	0.19	23.4	92.00

around 92 s, yielding a high energy-penalty per measurement. This low-power use case will be further denoted as the *Tree node* application, while the more energy-demanding use case will be called the *Gas node* application.

In fair comparison, the same wireless transceiver, Microcontroller Unit (MCU) and batteries are used in the evaluation, as presented in Table I. The MCU sleep power is 0.025 mW. During operation, the node wakes-up, reads out the sensors and transmits the data via LoRaWAN to the cloud. We assume for this transmission a spreading factor of 12 with a bandwidth of 125 kHz and a payload size of 20 bytes [2]. This yields a power consumption of 111.15 mW over a time duration of 1810 ms. To consider a realistic example, we assume a data transmission every 15 minutes. The energy consumption per measurement, including wireless transmission and sensor reading, amounts to 0.012J [2] for the low-power sensor and 2.153J for the high-power sensor. The consumed energy and duration for both nodes is summarized in Table I. In total, the *Tree node* and *Gas node* consume, respectively, 22.7J and 227.9J per day.

In the following, both non-rechargeable and rechargeable batteries are evaluated as an energy source for these use cases.

1) *Non-rechargeable solution*: The power source of the *Tree node* system exists of three in series-connected alkaline batteries, with a usable 21 kJ of energy. An autonomy of 2.5 year could be theoretically achieved [2]. The *Gas node*, with a similar autonomy, needs a battery pack of 208 kJ or, equivalently, 30 alkaline cells on the node side. Here, you can already state that providing this amount of stored energy is infeasible and not the least, not environmental friendly.

2) *Rechargeable solution*: To extend the autonomy, a rechargeable energy storage is required. Furthermore, the capacity of the battery can be drastically lowered, thereby requiring less materials for the same or even longer autonomy. In the following analysis, we assume a *Tree node* consuming a fixed amount of energy every day. We demonstrate the importance of choosing the best fit type of storage technology. For demonstration, we start with an Lithium Cobalt Oxide (LCO) rechargeable battery with a nominal cell voltage of 3.6 V and a variable capacity. The SoC degradation of the battery over time is shown in Fig. 3. Assuming 12 interventions per year, a charge rate restriction of 1C and a charge time of 5 min, a theoretical infinite autonomy is obtained. Choosing the battery capacity too small will quickly lead to a depleted node. Continuing on this example, the optimal battery capacity for powering the *Tree node* can be determined and will be situated between 1.80 Wh and 2.88 Wh.

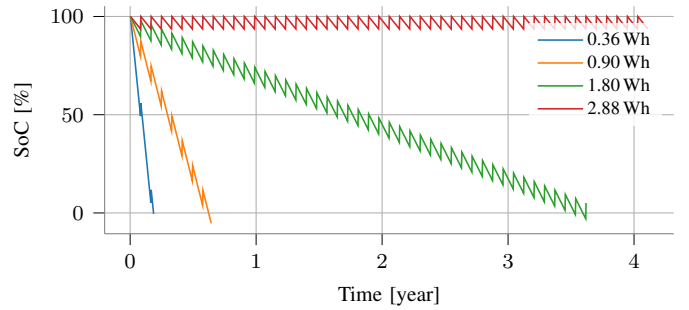


Fig. 3: The State of Charge degradation depends on the selected battery. A higher capacity will automatically give higher autonomy.

Secondly, the autonomy is related to the charge time. Increasing T_{Charged} results in more energy stored during each intervention, as depicted in Fig 4. Two battery capacities (0.36 Wh and 1.80 Wh) for different battery technologies with corresponding charge rates (1 C, 2 C, 5 C and 10 C) are considered. The required charge time decreases, when a battery technology with higher charge rate is selected.

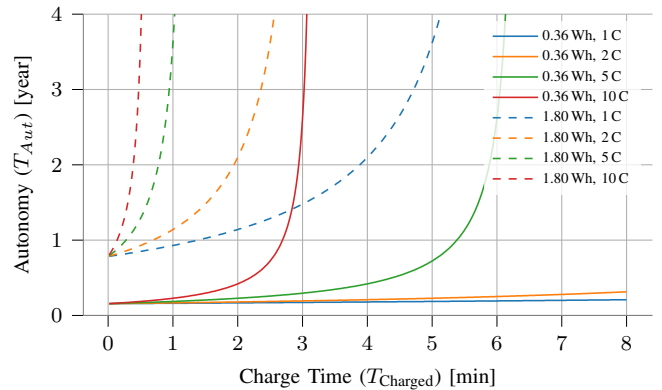


Fig. 4: Autonomy in function of charge time, battery capacity and battery C-rate. Number of intervention is fixed to 12.

Finally, the required battery capacity with respect to the number of interventions is assessed for the two use cases and is depicted in Fig. 5. We distinguish two lithium based batteries: an LCO and LTO battery with a charge rate of respectively 1 C and 10 C, giving in total four curves. Here, the charge time during an intervention is assumed to be restricted to 5 min. Assuming that the interventions per year are predefined, the selection of a 10C capable battery allows the designer to reduce the battery capacity significantly compared with a 1C variant. Otherwise, for the same amount of battery capacity, more interventions are required, when choosing a 1C battery above a 10C variant. To reduce the battery capacity and electronic waste, LTO technology can be considered as energy storage for UAV rechargeable nodes, as it provides a higher c-rate than alternatives. Further, the higher number of charge cycles, wider operating temperature and higher chem-

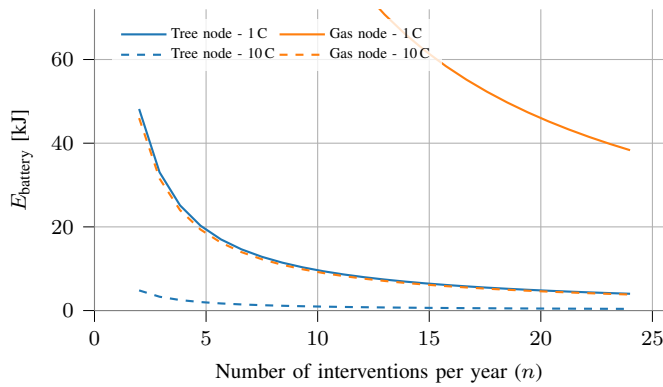


Fig. 5: The minimal required energy for the Tree node and Gas node in combination with two types of batteries.

ical stability makes them attractive to use in the considered scenarios. A disadvantage of this technology is the lower volumetric energy density and low nominal voltage compared to an LCO battery [15]. Although, with recent developments, extremely efficient Switched Mode Power Supply (SMPS) with low quiescent currents could convert the low nominal cell voltage to a fixed output voltage.

VI. CONCLUSION

We presented a UAV-based system to increase the autonomy of remote and difficult accessible IoT nodes. Multiple advantages are associated with this concept such as the eco-friendly benefits and proactive maintenance. Although this concept comes with challenges related to both the localization and the charging of the devices, the approach can outperform alternative solutions such as manual replacement/recharging or long-distance RF-based charging, by orders of magnitude in terms of energy efficiency. Adequate technologies need to be selected for the energy storage and the energy transfer respectively. We proposed a low complexity model to estimate the required battery capacity based on a number of predefined parameters. We showed that the capacity can be reduced by increasing the charging speed, thus it should be considered to use energy storage technologies with a high c-rate or a low internal resistance. In our future work, we are optimizing an actual design, whereby the UAV will recharge itself based on a sustainable source.

REFERENCES

- [1] T. A. Khoa, M. M. Man, T.-Y. Nguyen, V. Nguyen, and N. H. Nam, "Smart agriculture using IoT multi-sensors: A novel watering management system," *Journal of Sensor and Actuator Networks*, vol. 8, no. 3, p. 45, 2019.
- [2] B. Thoen, G. Callebaut, G. Leenders, and S. Wielandt, "A deployable LPWAN platform for low-cost and energy-constrained IoT applications," *Sensors*, vol. 19, no. 3, p. 585, 2019.
- [3] R. Valentini, L. Belevi Marchesini, D. Gianelle, G. Sala, A. Yaroslavtsev, V. Vasenev, and S. Castaldi, "New tree monitoring systems: from Industry 4.0 to Nature 4.0," 2019.
- [4] G. Callebaut *et al.*, "The Art of Designing Remote IoT Devices—Technologies and Strategies for a Long Battery Life," *Sensors*, vol. 21, no. 3, p. 913, 2021.
- [5] A. Harb, "Energy harvesting: State-of-the-art," *Renewable Energy*, vol. 36, no. 10, pp. 2641–2654, 2011.
- [6] Y. Yang and C. Wang, *Wireless rechargeable sensor networks*. Springer, 2015.
- [7] Y. Yao, Z. Zhu, S. Huang, X. Yue, C. Pan, and X. Li, "Energy efficiency characterization in heterogeneous IoT system with UAV swarms based on wireless power transfer," *IEEE Access*, vol. 8, pp. 967–979, 2019.
- [8] Y. Wei, Z. Bai, and Y. Zhu, "An energy efficient cooperation design for multi-UAVs enabled wireless powered communication networks," in *2019 IEEE 90th Vehicular Technology Conference (VTC2019-Fall)*. IEEE, 2019, pp. 1–5.
- [9] C. Su, F. Ye, L.-C. Wang, L. Wang, Y. Tian, and Z. Han, "UAV-assisted wireless charging for energy-constrained IoT devices using dynamic matching," *IEEE IoT Journal*, vol. 7, no. 6, pp. 4789–4800, 2020.
- [10] S. K. Gawali and M. K. Deshmukh, "Energy autonomy in IoT technologies," *Energy Procedia*, vol. 156, pp. 222–226, 2019.
- [11] Q. M. Ashraf and M. H. Habaebi, "Introducing autonomy in internet of things," in *Recent Advances in Computer Science, Proceedings of the 14th International Conference on Applied Computer and Applied Computational Science (ACACOS'15), WSEAS*, vol. 215, 2015, p. 221.
- [12] B. Dafflon, S. Wielandt *et al.*, "A Distributed Temperature Profiling System for Vertically and Laterally Dense Acquisition of Soil and Snow Temperature," *The Cryosphere Discussions*, pp. 1–29, 2021.
- [13] Y. Liu, H.-N. Dai, Q. Wang, M. Imran, and N. Guizani, "Wireless Powering Internet of Things with UAVs: Challenges and Opportunities," *arXiv preprint arXiv:2009.05220*, 2020.
- [14] J. Sather, "Battery technologies for IoT," in *Enabling the internet of things*. Springer, 2017, pp. 409–440.
- [15] X. Han, M. Ouyang, L. Lu, and J. Li, "Cycle life of commercial lithium-ion batteries with lithium titanium oxide anodes in electric vehicles," *Energies*, vol. 7, no. 8, pp. 4895–4909, 2014.
- [16] K. Van Schuylenbergh and R. Puers, *Inductive powering: basic theory and application to biomedical systems*. Springer Science & Business Media, 2009.
- [17] F. Lu, H. Zhang, and C. Mi, "A review on the recent development of capacitive wireless power transfer technology," *Energies*, vol. 10, no. 11, p. 1752, 2017.
- [18] ETSI, ERM TG28, "Electromagnetic compatibility and radio spectrum matters (erm); short range devices (srd); radio equipment to be used in the 25 mhz to 1 000 mhz frequency range with power levels ranging up to 500 mw," *European harmonized standard EN*, vol. 300, no. 220, p. v2, 2012.
- [19] H. G. Schantz, A. H. Uden, M. Nikravan, and D.-H. Kwon, "Simple formulas for near-field transmission gain and fields," in *37th Antenna Applications Symposium, Allerton, IL*, 2013.
- [20] *15W Wireless Charging Receiver with Bi-directional Data Communication*, Renesas, 10 2017, rev. A.
- [21] T. Janssen, M. Aernouts, R. Berkvens, and M. Weyn, "Outdoor fingerprinting localization using sigfox," in *2018 International Conference on Indoor Positioning and Indoor Navigation (IPIN)*. IEEE, 2018, pp. 1–6.
- [22] B. C. Fargas and M. N. Petersen, "GPS-free geolocation using LoRa in low-power WANs," in *2017 global internet of things summit (Giots)*. IEEE, 2017, pp. 1–6.
- [23] Z. Ucar, P. Bettinger, S. Weaver, K. L. Merry, and K. Faw, "Dynamic accuracy of recreation-grade GPS receivers in oak-hickory forests," *Forestry: An International Journal of Forest Research*, vol. 87, no. 4, pp. 504–511, 2014.
- [24] L. Cordesses, C. Cariou, and M. Berducot, "Combine harvester control using real time kinematic GPS," *Precision Agriculture*, vol. 2, no. 2, pp. 147–161, 2000.
- [25] W. Stempfhuber and M. Buchholz, "A precise, low-cost RTK GNSS system for UAV applications," *Proc. of Unmanned Aerial Vehicle in Geomatics, ISPRS*, 2011.
- [26] P. Druzhkov, V. Erukhimov, N. Y. Zolotykh, E. Kozinov, V. Kustikova, I. Meerov, and A. Polovinkin, "New object detection features in the OpenCV library," *Pattern Recognition and Image Analysis*, vol. 21, no. 3, pp. 384–386, 2011.
- [27] F. Zafari, A. Gkelias, and K. K. Leung, "A Survey of Indoor Localization Systems and Technologies," *IEEE Communications Surveys Tutorials*, vol. 21, no. 3, pp. 2568–2599, 2019.
- [28] B. Cox, C. Buyle, L. Van der Perre, and L. De Strycker, "Energy-Neutral Devices: Can Hybrid RF-Acoustic Signals Point Them Out?" in *2020 54th Asilomar Conference on Signals, Systems, and Computers*. IEEE, 2020, pp. 657–661.