

# Mobile Manipulation Leveraging Multiple Views

David Watkins-Valls<sup>1</sup>, Peter K Allen<sup>1</sup>, Henrique Maia<sup>1</sup>, Madhavan Seshadri<sup>1</sup>, Jonathan Sanabria<sup>1</sup>, Nicholas Waytowich<sup>2</sup>, and Jacob Varley<sup>3</sup>

**Abstract**—While both navigation and manipulation are challenging topics in isolation, many tasks require the ability to both navigate and manipulate in concert. To this end, we propose a mobile manipulation system that leverages novel navigation and shape completion methods to manipulate an object with a mobile robot. Our system utilizes uncertainty in the initial estimation of a manipulation target to calculate a predicted next-best-view. Without the need of localization, the robot then uses the predicted panoramic view at the next-best-view location to navigate to the desired location, capture a second view of the object, create a new model that predicts the shape of object more accurately than a single image alone, and uses this model for grasp planning. We show that the system is highly effective for mobile manipulation tasks through simulation experiments using real world data, as well as ablations on each component of our system.

## I. INTRODUCTION

Fully autonomous mobile manipulation has long been an important goal in robotics, with particular focus on such wide-ranging applications as manufacturing, warehousing, construction, and household assistance [1], [2], [3]. Mobile manipulation encompasses a sequence of robot navigation, object detection, view planning, grasp planning, and grasp execution which makes it a challenging task. This is particularly evident when the task environment is dangerous to be explored by a human. Increasing efforts in this problem aim to map, traverse and grasp in unknown and partially observable environments [4], [5], [6]. Active perception to set up a goal based on some current belief to achieve an action is a good model for how to potentially solve this problem [7].

Navigating accurately and efficiently in an environment is a crucial first step to achieving autonomous mobile manipulation. Traditional position and mapping focused algorithms include a Simultaneous Localization and Mapping (SLAM) [8] technique to plan a collision free path. Such techniques, while effective in mapping and localizing in an unknown environment, are sensitive to odometry errors and noise. Increasingly, reinforcement learning based techniques

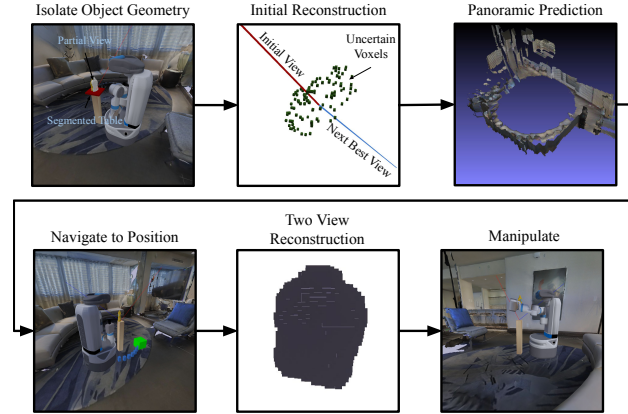


Fig. 1: The mobile manipulation system combines navigation to a target goal with shape understanding through a series of discrete stages to decide how to acquire additional information about the object for manipulation. It is a shape completion system that can utilize two unregistered views to get a better model of the target object. The system is described in more detail in Section III.

have also been used to solve navigation in complex environments [9], [10], [11]. However, reinforcement learning uses sparse rewards and requires extremely large amount of training episodes to achieve a good navigation model.

Overall, we present a system that fuses two views to help estimation and based on the first view we determine a goal pose from which we can get the best second view and generate a panoramic navigation goal for this second view and reuse the navigation ability to get the next-best-view. With a completed object shape we are then able to optimize our approach from the combined views and achieve more accurate grasps. Notably, we find that by utilizing a learning-based navigation pipeline the robotic agent can execute an efficient plan to navigate to the next-best-view without relying on absolute position at runtime.

The main contribution of our work is an end-to-end mobile manipulation system leveraging multiple views for grasping shown in Figure 1. The system segments out the point cloud of the object at the goal location and uses a shape completion pipeline to predict the object’s geometry. Using this partial view it finds a novel next-best-view to compute a second image to take of the object and uses our learned navigation system to navigate to the second view. Our use of a mobile robot enables us to find a next-best-view of the object that will refine our initial hypothesis of the object the most.

<sup>1</sup>Department of Computer Science, Columbia University, New York, NY, USA, {davidwatkins, allen, hmaia}@cs.columbia.edu, {ms5945, js5425}@columbia.edu

<sup>2</sup>U.S. Army Research Laboratory, Baltimore, MD, USA. nicholas.r.waytowich.civ@mail.mil

<sup>3</sup>Robotics at Google. jakevarley@google.com

This research was sponsored by the Army Research Laboratory and was accomplished under Cooperative Agreement Number W911NF-18-2-0244. The views and conclusions contained in this document are those of the authors and should not be interpreted as representing the official policies, either expressed or implied, of the Army Research Laboratory or the U.S. Government. The U.S. Government is authorized to reproduce and distribute reprints for Government purposes notwithstanding any copyright notation herein.

Afterwards, it captures a second view and uses a CNN trained on two unregistered views, a two-view CNN, to complete the object shape. Using this refined object hypothesis the system plans a grasp on the object to lift the object. We test our system on a simulated robot agent in environments captured from the real world. Towards this goal, our contributions can be summarized as follows:

- An end-to-end system for mobile manipulation of household graspable objects utilizing novel learning algorithms
- An algorithm that takes an initial shape completion estimate of the manipulation target that uses voxel grid occupancy thresholding to plan the next-best-view
- An algorithm that uses a predicted panoramic goal and reuses our long-range learned image navigation system to navigate to the next-best-view locally
- A learned two-view shape completion method that given the initial and next-best-view creates a more accurate reconstruction for robotic manipulation
- Ablation studies demonstrating the utility of various components as well as overall system performance
- An open source dataset of trajectories, object point clouds, and object placements in real world scanned environments to reproduce our results all accessible at <https://crlab.cs.columbia.edu/mobilemanipulation>.

## II. RELATED WORK

Mobile manipulation has been explored in a variety of contexts, but we restrict our comparison to household manipulation research. One of the first examples of mobile manipulation is HERB [12] allowing a robotic agent to select grasping targets and navigate through an environment. However, it required checkerboard localization and precise sensors to plan tasks. Nevertheless, this work helped form the basis for robotic mobile manipulators, such as separating manipulation and navigation tasks. Some works have come out more recently advancing on this initial vision that utilize global localization and point cloud reconstruction in household environments [13], [14], [15].

Indoor map exploration provides a mobile robot with ample opportunity to navigate around the environment, but becomes increasingly difficult when deprived of sensory information. Several authors have proposed reinforcement learning techniques for this task [9], [16], [17]. We share a common goal as Zhu et al. [9] where the task is to navigate using images. Some assume the presence of an idealized global localization system where they train the bot to reach the goal location [16], [18], [19], [20]. Another aims to solve the problem of traversing unknown environments by combining model based control with learning based perception where the task is to come up with a set of waypoints leading up to the goal [17].

On approaching the goal, the mobile robot captures images nearby containing the object of interest. However, this image only represents the raw sensory data which is incomplete due to the field of view and the approach angle. Grasp

planning with such minimal and incomplete information is a challenging task prone to failures. Accurate shapes of objects improves grasp planning and execution success rate. Several works have proposed a deep learning approach to produce predictive mesh representation of partial views for unseen objects through either 3D convolutions or graph convolutions for robotic grasping [21], [22], [23], [24]. Other shape completion systems exist for household objects but not robotic grasping [25], [26]. Several geometric solutions to object 3D modeling have been proposed as well [27], [28], [29], [30].

A mobile manipulation system also needs to leverage the ability to acquire additional information by moving a vision system. To find candidate next-best-views we need an algorithm to evaluate the quality of our current geometric understanding and the cost of acquiring additional views. A foundational work from Connolly did this by identifying positions of the sensor that will maximize data collected [31]. Many works came after this that utilized heuristic approaches to determine obstructions that would block future collected data [32], [33], [34], [35]. A recent survey of next-best-view algorithms showed that Chen et al. had the best next-best-view performance [36]. Another work from McGreavy et al. [37] looked at next-best-view planning using a cylindrical model to analyze the visibility of an initial object candidate and find an optimal view. Their model does not use a learned shape completion system and relies on knowing objects beforehand. Some newer works in shape segmentation are also applicable for next-best-view work as they allow for better segmentation for unseen object geometry [38]. Other work in occlusion based grasping has shown success in mapping voxels using registered views [39].

## III. METHODS

In a previous work, we created a learning-based navigation pipeline which does not rely on odometry, map, compass or indoor position at runtime and is purely based on the visual input and an 8-image panoramic goal. Our method learns from expert trajectories generated using RGBD maps of real world environments. We showed our system was able to learn efficiently across multiple environments and form shorter paths than state of the art vision based navigation systems [40]. Our agent uses a policy model to move forward, left, or right through the environment using the current view and four previously captured RGBD images, or history buffer. We train a separate goal checking model that reports whether the agent has reached the desired location. In this work we leverage this navigation system along with a two-view shape completion system to accomplish mobile manipulation.

### A. Isolate Object Geometry

The robot captures a 8-image RGBD panoramic view of its current surroundings. This panorama is converted into a point cloud. Points within a boundary of  $0.3m$  and  $0.7m$  from the robot are filtered. We then search for planes in that cloud parallel to the base of the Fetch robot using

RANSAC [41]. Once the plane is found we can then segment all points above this plane as the object of interest. Any shape segmentation algorithm would work here, and our results show that RANSAC is sufficient for our system. With this partial view, the agent begins the *Completion* stage.

### B. Completion

The point cloud generated by the *Isolate Object Geometry* stage is used to perform an initial shape completion of the object. In a previous work, we developed a shape completion CNN architecture which took a partial voxelized view of the object and output a voxel grid hypothesis of occupancy scores where 1 is filled and 0 is empty with a decision boundary of 0.5. Our completion system is similar to our previous work in shape completion [24] except we do not directly turn this hypothesis into a mesh for grasping. Given that we have a mobile robot we can find a next-best-view of the object that will refine our initial hypothesis the most.

### C. Next-Best-View

Voxels in this initial hypothesis that have an occupancy score of  $0.5 \pm 0.025$  are considered uncertain as they are close to the decision boundary and a second observation would be helpful to determine their occupancy. Ultimately we want to capture as many of these points as possible in a secondary camera view while still being reachable by the robotic agent. Principle Component Analysis (PCA) solves this in a 3D space by taking the smallest component which is orthogonal to a 2D plane that best fits the data. This smallest component will capture the least variance and therefore observe the most voxels. This vector is calculated as shown in Equation 1 where  $\mathbf{X}$  is the set of uncertain voxels and  $\mathbf{w}$  is the corresponding eigenvector.

$$v_{nbv} = \arg \min \hat{\mathbf{X}}_k = \arg \min (\mathbf{X} - \sum_{s=1}^{k-1} \mathbf{X} \mathbf{w}_{(s)} \mathbf{w}_{(s)}^T) \quad (1)$$

where  $\hat{\mathbf{X}}_k$  is the eigenvectors calculated by PCA. This next-best-view vector  $v_{nbv}$  does not consider the height of the robot. We then extract the  $(x, y)$  components of the vector, normalize the vector, and then multiply it by  $0.5m$  as an empirically optimal distance from the target object. We then assign a  $z$  value of 0 for the target position for the robotic agent to navigate towards. The target robot position will then be  $(x_{target}, y_{target}, 0)$  relative to the current position of the robot,  $(0, 0, 0)$ . We calculated a bounds of  $\pm 0.025$  by evaluating the completion quality of various bounds and found that we had the best performance at  $\pm 0.025$ . Now that we have this target position the agent begins the *Panoramic Prediction* stage.

### D. Panoramic Prediction

In order to navigate to a goal location, we utilize a panoramic target goal. We can utilize the panorama taken in the *Isolate Object Geometry* stage to produce a mesh reconstruction on the initial point cloud of the surrounding environment. We used the Open3D [42] implementation of Bernardini's ball-pivoting reconstruction paper [43]. Using

this mesh, we can then predict the panorama from an alternative target by loading the mesh into a renderer and taking 8 RGBD views at equal  $45^\circ$  intervals. This mesh will have holes in the RGB view. We then use Gibson's inpainting system called filler [44] to resolve any missing data in the predicted view. This filler system was used to generate each image in the training dataset for the *Navigation* stage. Once we have this predicted panoramic view, we can then utilize our learned navigation system to locally navigate to this next view without localizing the agent. When the agent has arrived at this location the agent starts the *Two View Completion* stage. An example predicted panorama is shown in Figure 2.

### E. Two View Completion

Our previous shape completion work did not address the problem of two unregistered views of an object. In order to make sure the mobile robot does not need to localize at runtime, we designed a new CNN architecture that takes two views, the current and previous, that are both kept in the their original image frame. As input it takes two voxelized partial views and outputs a voxelized reconstruction of the original object geometry. Similar to the *Completion* stage, this model outputs a voxel grid of occupancy scores. We can now threshold the scores at 0.5 and perform marching cubes [46] to mesh the resultant voxel grid. In this format we can then plan a manipulation task as described in the *Manipulation* stage. Example completions and their improvements are shown in Figure 3 which figure demonstrates that a second view can offer large improvement over a single view.

The point cloud from the previous capture in its image frame and the current view of the object in its image frame are both voxelized into  $40^3$  voxel grids. We then generate a hypothesis about the object's geometry in the current view image frame and produce a  $40^3$  voxel grid of occupancy scores given the two views of the object where 1 is filled and 0 is unfilled. We turn this voxel grid certainties into a mesh by thresholding occupancy scores at a decision boundary of 0.5. We then mark any voxels that are known to be empty by tracing a ray from the camera vector to points in the voxel grid and any voxels along that line that are not occluded are marked as empty. This fixes any erroneous shapes on the visible side of the object.

1) *Training*: To train this model we randomly sampled views from the same dataset used to train the single view system, keeping the meshes used for holdout the same. We had considered using a more intelligent view sampling method, such as opposite or the next-best-view algorithm, however the robot's initial view and frame the second view are realized in are not easily reproducible in generating training data. We trained the model on roughly 400k pairs over the 618 meshes and 726 views per mesh.

2) *CNN Architecture*: Our two view architecture is composed of two heads, each taking a  $40^3$  voxelized view of the object. Each input is passed through  $4^3$  3D convolution layers 3 times until it reaches a dense relu layer of size 5000. Each dense layer is added together then passed through another dense relu layer of size 5000. The final dense layer




Fig. 2: We capture a panoramic image at the current location of the robot, which is then turned into a reconstruction of the nearby environment using Open3D [42]. We then render the target panoramic image at the Next-Best-View location in this reconstruction to navigate to it without localization. We show this predicted panorama at the Next-Best-View location here.




Fig. 3: Two view reconstruction inputs showing that two views are better than one. Current input (red), a single view reconstruction (green), the previous view of the object (blue), the two view completion (purple), and finally the ground truth mesh (yellow). These meshes were not observed during training for either network. A higher Jaccard score is better. All meshes are from the Grasp dataset [45].

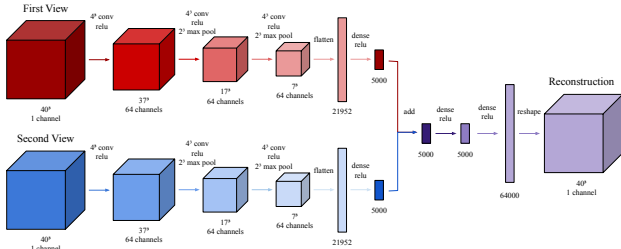


Fig. 4: Shape completion via the two view architecture taking two separate unregistered views.

is passed through to a 64000 size dense layer which is then reshaped into a  $40^3$  reconstruction of the object geometry. This network is trained with the same cross-entropy loss. The reconstruction network architecture is shown in Figure 4.

#### F. Manipulation

Using this mesh, we plan a grasp on the mesh using GraspIt! [47] to get a series of grasp candidates. Each of these grasp candidates are given an associated volume quality and are filtered for volume quality above 0 [48]. Then we

Next-Best-View Navigation	SPL	Success Rate
ROS (map)	0.958	0.953
True Panorama	0.874	0.897
Predicted	0.813	0.853

TABLE I: **Next-Best-View Navigation Results**, measuring the performance of the next-best-view navigation success and path length compared using ROS, using the true panorama, or a predicted panorama, as described in Section IV-B. Higher SPL is better.

use MoveIt [49] to plan the pick plan given each grasp and pick the trajectory with the smallest execution time. In order to generate this pick plan we model the table and a region above the object as obstacles to ensure the trajectory does not disturb the object. If no trajectories or grasps are valid the program terminates.

## IV. EXPERIMENTS

### A. Environment Setup

For testing we used the *house1* environment from the Matterport 3D [50] dataset modified with four tables placed in the house. These tables were placed such that the Fetch could adequately navigate around them while still being able to navigate through the environment. We placed different household meshes on these tables to evaluate grasping performance. We used 50 holdout meshes from the YCB [51] and GRASP [45] datasets that were randomized on each trial. We used this environment for the navigation and end-to-end testing. Tables were placed in the environment that would accommodate the Fetch's grasp workspace. Table heights were varied between 0.65m, 0.7m, 0.75m, and 0.8m.

### B. Navigation Tests

We validate our agent's ability to navigate locally via two baselines: 1) the **ROS Navigation Stack** and 2) the learned navigation model using the **true panorama**. The **ROS Navigation stack** [52] uses Dijkstra's algorithm to plan paths and is given a point goal and a global map to get theoretically optimal performance with perfect information. The **true panorama** is captured at the next-best-view target location to evaluate how the agent performs when given an

Next-Best-View Method	Jaccard	Hausdorff	Grasp Joint Error	Grasp Success Rate
Single-View	0.782	6.573	4.52°	0.743
Same-View	0.802	6.423	4.36°	0.752
Random	0.818	6.251	4.14°	0.784
Next-Best-View	<b>0.852</b>	<b>4.912</b>	<b>3.28°</b>	<b>0.867</b>
Ground Truth	1.0	0.0	0.0°	0.924

TABLE II: **Two View Completion Results**, measuring the performance of the reconstruction quality of different meshes given a single-view, same-view, random new view, next-best-view, and ground truth, as described in Section IV-C. A higher Jaccard is better. A lower Hausdorff is better. A lower Grasp Joint Error is better.

Localization	Jaccard	Hausdorff
Registered-Views	0.923	3.523
Next-Best-View	0.852	4.912
Noisy-Views	0.583	9.595

TABLE III: **Noisy Odometry Results** We compare the results of our two-view system using PCA versus a noisy odometry model. We find that our system outperforms a model using noisy odometry at runtime to align the two views, justifying the use of a model without registration of the two views for shape completion.

ideal panorama. Finally we evaluate the performance of our system with the predicted panorama at the next-best-view location. We evaluate the system using Success Weighted by Path Length, or **SPL**, and **Success Rate** of reaching the goal location. **SPL** is shown in Formula 2, where  $l_i$  is the length of the shortest path between start and goal position,  $p_i$  is the length of the observed path taken by an agent, and  $S_i$  is a binary indicator of success in trial  $i$ . This metric weighs each success by the quality of path and thus is always less than or equal to *Success Rate*.

$$SPL = \frac{1}{N} \sum_{i=1}^N S_i \frac{l_i}{\max(p_i, l_i)} \quad (2)$$

We used 50 unseen meshes for our shape completion system. For each object we only consider which orientations, out of the maximum 726, the object rested on the table. Out of 36300 orientations 3455 were stable, and thus we had 3455 sample next-best-views. Table I shows the results for our method in terms of SPL and success rate. We compared to the **ROS Navigation Stack** knowing it would outperform our method because it has access to a map of the environment. It made for a good baseline with a success rate of navigating to the goal of 0.953. The predicted and ground truth panoramas were both equally effective at navigating to the target goal with a success rate of 0.853 and 0.897, respectively. This validates the use of the predicted panorama in the system.

### C. Reconstruction Quality Tests

Our first goal was to validate that getting two views would result in a greater success rate. There are four metrics that let us validate our hypothesis without building the entire pipeline: **Jaccard similarity**, **Hausdorff distance**, **grasp joint accuracy**, and **grasp success**.

- 1) **Jaccard similarity** We used Jaccard similarity to evaluate the similarity between a generated voxel occupancy

grid and the ground truth. The Jaccard similarity between sets A and B is given by:

$$J(A, B) = \frac{|A \cap B|}{|A \cup B|}$$

The Jaccard similarity has a minimum value of 0 where A and B have no intersection and a maximum value of 1 where A and B are identical [53].

- 2) **Hausdorff Quality** The Hausdorff distance is a one-direction metric computed by sampling points on one mesh and computing the distance of each sample point to its closest point on the other mesh. It is useful for determining how closely related two sets of points are [54].
- 3) **Grasp Joint Accuracy** We calculated a grasp on the predicted mesh and then execute that grasp on the ground truth mesh. We compare the expected joint angles to the observed joint angles and report the average joint error in degrees.
- 4) **Grasp Success** In order to evaluate our framework’s ability to enable grasp planning, the system was tested in simulation using the same set of completions. The use of simulation allowed for the quick planning and evaluation of at least 1 grasp up to 10. GraspIt! [47] was used to plan grasps on all of the completions of the objects by uniformly sampling different approach directions. These grasps were then executed not on the completed object but on the ground truth meshes in the Gibson simulator. The Fetch robot executed the grasp on the table in simulation and if the object was suspended for 5 seconds of simulated time it was considered a successful trial.

We test our **two view** completion method against a **single view** reconstruction using only the current view and another two view model trained on the **same view** twice. By training a model with the same view twice we can validate that the two view model is not getting additional performance because it has more weights. Additionally we assess the improvement of the **next-best-view** as described in Section III-C versus a **random** second view to evaluate the improvement of any two views. We also compare against the ground truth mesh to get a baseline for the maximum performance of our grasp planner.

We evaluate the overall performance using 590 meshes from the Grasp Dataset [45] and 28 meshes from the YCB [51] dataset. 100 meshes are set aside for holdout, 50

Navigation Module	Localization	Completion Module	E2ESPL	Grasp Success
ROS Navigation (map)	Yes	Two-View	0.892	0.884
ROS Navigation (map)	Yes	Single-View	0.771	0.781
Noisy ROS (map)	Yes	Two-View	0.562	0.531
True Panorama	No	Two-View	0.845	0.872
Predicted	No	Two-View	0.820	0.819

TABLE IV: **End-to-End Mobile Manipulation Results**, measuring the performance of the full pipeline success rate and E2ESPL with different methods using 50 novel objects. Higher E2ESPL is better. As described in Section IV-D

of which are for validation during training and 50 are used as a test set. All views are voxelized using binvox [55] [56].

Reconstruction results are shown in Table II. They showed a Jaccard reconstruction of 0.852 for our next-best-view implementation versus 0.782 for single-view for unseen objects. This improvement in Jaccard resulted in an increased grasp success of 12.4% given a next-best-view. The same-view method had demonstrably worse performance than our next-best-view algorithm, with a grasp success difference of 11.5%, showing that adding weights did not greatly improve performance. Our grasp success rate of 86.7% compares favorably with the ground truth of 92.4%. For examples of two-view shape completion improvement see Figure 3. Additionally we validated that our system would work despite noisy odometry. We trained an additional version of our single view model using two views concatenated on the input layer. We overlaid each view both in a perfect odometry and noisy odometry case. We simulated odometry noise by adding a 5% chance of error during movement around the pedestal at each time step. We compared both to the Next-Best-View result to evaluate how the noise would compare versus the ideal case and versus a model trained without registration. We found that our model outperformed the noisy case substantially. When overlaying voxel input with translational error it was unable to properly complete the mesh. Result are shown in Table III.

#### D. End-to-End Mobile Manipulation Testing

Once we evaluate the major contributions of this work in isolation, we need to evaluate the performance of the end-to-end mobile manipulation system to navigate to a goal and manipulate the target object. Our test trajectories are between 1.5m and 20m in length. For this test we ablate the completion method and navigation method. We use the **ROS Navigation Stack** as described in Section IV-B, the **True Panorama** method, and our **predicted panorama** method as navigation modules. We use the **two-view** and **single-view** reconstruction methods for these tests. We test single-view and ROS Navigation together, then two-view with every navigation method. Additionally we evaluated the performance with the ROS navigation stack with a noisy odometry model that has imperfect information at runtime about how the robot moves by 5%. All of our depth information coming from the depth camera has a similar noise model. We performed 400 trials of our system against unseen target locations with 50 novel objects placed on tables in the environment. In order to evaluate the performance we use a modified SPL metric that measures success as whether the object was picked up,

which we call End-to-End Success Weighted by Path Length, or **E2ESPL**.

Our method was able to reliably navigate to the target positions and grasp the object in 80.7% of our tests despite not having access to a map at runtime or the true panorama of the next-best-view target position. The ROS Navigation stack version was able to navigate to and grasp the object 84.3% of the time and the true panorama was able to navigate 83.6% of the time. Additionally the single-view completion and ROS Navigation stack succeed 76.9% of the time, showing that two-views helps for unseen objects. We found that our model greatly outperformed ROS with a noisy odometry model where ROS was unable to localize itself with noisy sensors. We found that our method failed mostly when colliding with the environment. Results for the end-to-end testing are in Table IV.

## V. DISCUSSIONS & CONCLUSION

We proposed an end-to-end mobile manipulation system that navigates to and manipulates an object without localization using a novel panoramic prediction method. We were able to improve the chance of object manipulation success using a novel two-view reconstruction architecture. We demonstrated that our mobile manipulation system leveraging multiple views performs competitively against a method with perfect odometry and a map. We showed that a next-best-view two-view completion model outperforms single-view reconstructions for unseen objects increasing grasp success with a mobile robot. We observed that the learned navigation system can utilize predicted panoramic targets effectively allowing the agent to generate its own goals.

We found failure to complete the manipulation task could be attributed to poor reconstruction of unseen objects, failure to navigate to the predicted panoramic goal location, or bumping into the environment during a trial. Additionally there were times our navigation framework reported done prematurely. In future work it would improve performance to address the environment collisions by introducing a replanning step if a command would result in collision. Additionally, it would be useful to handle cases where the agent cannot navigate to the unseen view and find a closest position to navigate to next. Reachability of next-best-views would similarly benefit grasp success. Designing a system to incorporate reachability would also allow for more than one object to be considered for manipulation. Currently the agent is trained and evaluated in the Gibson simulator. As lab access restrictions due to the pandemic are lifted, we would like to test our system on a real physical robot.



## REFERENCES

- [1] D. Kalashnikov, A. Irpan, P. Pastor, J. Ibarz, A. Herzog, E. Jang, D. Quillen, E. Holly, M. Kalakrishnan, V. Vanhoucke, *et al.*, “Qt-opt: Scalable deep reinforcement learning for vision-based robotic manipulation,” *arXiv preprint arXiv:1806.10293*, 2018.
- [2] J. Mahler, M. Matl, V. Satish, M. Danielczuk, B. DeRose, S. McKinley, and K. Goldberg, “Learning ambidextrous robot grasping policies,” *Science Robotics*, vol. 4, no. 26, 2019.
- [3] C. J. Jacobus, G. J. Beach, and S. Rowe, “Automated warehousing using robotic forklifts,” 2 2015, uS Patent 8,965,561.
- [4] M. Schwarz, T. Rodehutsors, D. Droschel, M. Beul, M. Schreiber, N. Araslanov, I. Ivanov, C. Lenz, J. Razlaw, S. Schüller, *et al.*, “Nimbro rescue: Solving disaster-response tasks with the mobile manipulation robot momaro,” *Journal of Field Robotics*, vol. 34, no. 2, pp. 400–425, 2017.
- [5] M. Orsag, C. Korpela, S. Bogdan, and P. Oh, “Dexterous aerial robots—mobile manipulation using unmanned aerial systems,” *IEEE Transactions on Robotics*, vol. 33, no. 6, pp. 1453–1466, 2017.
- [6] C. Wang, Q. Zhang, Q. Tian, S. Li, X. Wang, D. Lane, Y. Petillot, Z. Hong, and S. Wang, “Multi-task reinforcement learning based mobile manipulation control for dynamic object tracking and grasping,” *arXiv preprint arXiv:2006.04271*, 2020.
- [7] R. Bajcsy, Y. Aloimonos, and J. K. Tsotsos, “Revisiting active perception,” *Autonomous Robots*, vol. 42, no. 2, pp. 177–196, 2018.
- [8] M. G. Dissanayake, P. Newman, S. Clark, H. F. Durrant-Whyte, and M. Csorba, “A solution to the simultaneous localization and map building (slam) problem,” *IEEE Transactions on robotics and automation*, vol. 17, no. 3, pp. 229–241, 2001.
- [9] Y. Zhu, R. Mottaghi, E. Kolve, J. J. Lim, A. Gupta, L. Fei-Fei, and A. Farhadi, “Target-driven visual navigation in indoor scenes using deep reinforcement learning,” in *2017 IEEE international conference on robotics and automation (ICRA)*. IEEE, 2017, pp. 3357–3364.
- [10] A. Francis, A. Faust, H.-T. Chiang, J. Hsu, J. C. Kew, M. Fiser, and T.-W. E. Lee, “Long-range indoor navigation with prm-rl,” *IEEE Transactions on Robotics*, 2020.
- [11] P. Mirowski, R. Pascanu, F. Viola, H. Soyer, A. J. Ballard, A. Banino, M. Denil, R. Goroshin, L. Sifre, K. Kavukcuoglu, *et al.*, “Learning to navigate in complex environments,” *arXiv preprint arXiv:1611.03673*, 2016.
- [12] S. S. Srinivasa, D. Ferguson, C. J. Helfrich, D. Berenson, A. Collet, R. Diankov, G. Gallagher, G. Hollinger, J. Kuffner, and M. V. Weghe, “HERB: A home exploring robotic butler,” *Autonomous Robots*, vol. 28, no. 1, pp. 5–20, 2010.
- [13] K. Blomqvist, M. Breyer, A. Cramariuc, J. Förster, M. Grinvald, F. Tschopp, J. J. Chung, L. Ott, J. Nieto, and R. Siegwart, “Go Fetch: Mobile Manipulation in Unstructured Environments,” pp. 1–4, 2020. [Online]. Available: <http://arxiv.org/abs/2004.00899>
- [14] A. D. Ö Mel, S. Kriegel, M. KaBecker, M. Brucker, T. Bodenmuller, and M. Suppa, “Toward fully autonomous mobile manipulation for industrial environments,” *International Journal of Advanced Robotic Systems*, vol. 14, no. 4, pp. 1–19, 2017.
- [15] J. Wu, X. Sun, A. Zeng, S. Song, J. Lee, S. Rusinkiewicz, and T. Funkhouser, “Spatial Action Maps for Mobile Manipulation,” 2020.
- [16] P. Anderson, A. Chang, D. S. Chaplot, A. Dosovitskiy, S. Gupta, V. Koltun, J. Kosecka, J. Malik, R. Mottaghi, M. Savva, *et al.*, “On evaluation of embodied navigation agents,” *arXiv preprint arXiv:1807.06757*, 2018.
- [17] S. Bansal, V. Tolani, S. Gupta, J. Malik, and C. Tomlin, “Combining optimal control and learning for visual navigation in novel environments,” in *Conference on Robot Learning*. PMLR, 2020, pp. 420–429.
- [18] L. Lind, “Deep learning navigation for uavs on forest paths,” 2018.
- [19] C. Richter and N. Roy, “Safe visual navigation via deep learning and novelty detection,” 2017.
- [20] F. Xia, C. Li, R. Martín-Martín, O. Litany, A. Toshev, and S. Savarese, “Relmogen: Leveraging motion generation in reinforcement learning for mobile manipulation,” *CoRR*, vol. abs/2008.07792, 2020. [Online]. Available: <https://arxiv.org/abs/2008.07792>
- [21] J. Varley, C. DeChant, A. Richardson, J. Ruales, and P. Allen, “Shape completion enabled robotic grasping,” in *2017 IEEE/RSJ international conference on intelligent robots and systems (IROS)*. IEEE, 2017, pp. 2442–2447.
- [22] A. Dai, C. Ruizhongtai Qi, and M. Nießner, “Shape completion using 3d-encoder-predictor cnns and shape synthesis,” in *Proceedings of the IEEE Conference on Computer Vision and Pattern Recognition*, 2017, pp. 5868–5877.
- [23] O. Litany, A. Bronstein, M. Bronstein, and A. Makadia, “Deformable shape completion with graph convolutional autoencoders,” in *Proceedings of the IEEE conference on computer vision and pattern recognition*, 2018, pp. 1886–1895.
- [24] D. Watkins-Valls, J. Varley, and P. Allen, “Multi-modal geometric learning for grasping and manipulation,” in *2019 International conference on robotics and automation (ICRA)*. IEEE, 2019, pp. 7339–7345.
- [25] B. Yang, S. Rosa, A. Markham, N. Trigoni, and H. Wen, “Dense 3d object reconstruction from a single depth view,” in *TPAMI*, 2018.
- [26] K. Ashutosh, S. Kumar, and S. Chaudhuri, “3d-nvs: A 3d supervision approach for next view selection,” *CoRR*, vol. abs/2012.01743, 2020. [Online]. Available: <https://arxiv.org/abs/2012.01743>
- [27] O. Williams and A. Fitzgibbon, “Gaussian process implicit surfaces,” 2006.
- [28] M. Krainin, P. Henry, X. Ren, and D. Fox, “Manipulator and object tracking for in hand model acquisition.”
- [29] M. Krainin, B. Curless, and D. Fox, “Autonomous generation of complete 3d object models using next best view manipulation planning,” in *2011 IEEE International Conference on Robotics and Automation*. IEEE, 2011, pp. 5031–5037.
- [30] A. Hermann, F. Mauch, S. Klemm, A. Roennau, and R. Dillmann, “Eye in hand: Towards gpu accelerated online grasp planning based on pointclouds from in-hand sensor,” in *2016 IEEE-RAS 16th International Conference on Humanoid Robots (Humanoids)*. IEEE, 2016, pp. 1003–1009.
- [31] C. Connolly, “The determination of next best views,” in *Proceedings. 1985 IEEE international conference on robotics and automation*, vol. 2. IEEE, 1985, pp. 432–435.
- [32] R. Pito and R. K. Bajcsy, “Solution to the next best view problem for automated cad model acquisition of free-form objects using range cameras,” in *Modeling, simulation, and control technologies for manufacturing*, vol. 2596. International Society for Optics and Photonics, 1995, pp. 78–89.
- [33] M. Callieri, A. Fasano, G. Impoco, P. Cignoni, R. Scopigno, G. Parrini, and G. Biagini, “Roboscan: an automatic system for accurate and unattended 3d scanning,” *Proceedings. 2nd International Symposium on 3D Data Processing, Visualization and Transmission, 2004. 3DPVT 2004.*, pp. 805–812, 2004.
- [34] S. Chen and Y. Li, “Vision sensor planning for 3-d model acquisition,” *IEEE Transactions on Systems, Man, and Cybernetics, Part B (Cybernetics)*, vol. 35, no. 5, pp. 894–904, 2005.
- [35] J. Vasquez-Gomez and L. Sucar, “Next-best-view planning for 3d object reconstruction under positioning error,” vol. 7094, 11 2011, pp. 429–442.
- [36] M. Karaszewski, M. Adamczyk, and R. Sitnik, “Assessment of next-best-view algorithms performance with various 3d scanners and manipulator,” *ISPRS Journal of Photogrammetry and Remote Sensing*, vol. 119, pp. 320–333, 2016.
- [37] C. McGreavy, L. Kunze, and N. Hawes, “Next best view planning for object recognition in mobile robotics.” *CEUR Workshop Proceedings*, 2017.
- [38] C. Xie, Y. Xiang, A. Mousavian, and D. Fox, “Unseen object instance segmentation for robotic environments,” *IEEE Transactions on Robotics*, 2021.
- [39] G. Kahn, P. Suján, S. Patil, S. Bopadikar, J. Ryde, K. Goldberg, and P. Abbeel, “Active exploration using trajectory optimization for robotic grasping in the presence of occlusions,” in *2015 IEEE International Conference on Robotics and Automation (ICRA)*. IEEE, 2015, pp. 4783–4790.
- [40] D. Watkins-Valls, J. Xu, N. Waytowich, and P. Allen, “Learning your way without map or compass: Panoramic target driven visual navigation,” *IROS 2020*, 2020.
- [41] M. A. Fischler and R. C. Bolles, “Random sample consensus: a paradigm for model fitting with applications to image analysis and automated cartography,” *Communications of the ACM*, vol. 24, no. 6, pp. 381–395, 1981.
- [42] Q.-Y. Zhou, J. Park, and V. Koltun, “Open3D: A modern library for 3D data processing,” *arXiv:1801.09847*, 2018.
- [43] F. Bernardini, J. Mittleman, H. Rushmeier, C. Silva, and G. Taubin, “The ball-pivoting algorithm for surface reconstruction,” *IEEE transactions on visualization and computer graphics*, vol. 5, no. 4, pp. 349–359, 1999.
- [44] B. Shen, F. Xia, C. Li, R. Martín-Martín, L. Fan, G. Wang, S. Buch, C. D’Arpino, S. Srivastava, L. P. Tchammi, K. Vainio, L. Fei-Fei, and

- S. Savarese, “igibson, a simulation environment for interactive tasks in large realistic scenes,” *arXiv preprint*, 2020.
- [45] J. Bohg, A. Morales, T. Asfour, and D. Kragic, “Data-driven grasp synthesis—a survey,” *Robotics, IEEE Transactions on*, vol. 30, no. 2, pp. 289–309, 2014.
  - [46] W. E. Lorensen and H. E. Cline, “Marching cubes: A high resolution 3d surface construction algorithm,” in *ACM siggraph computer graphics*, vol. 21, no. 4. ACM, 1987, pp. 163–169.
  - [47] A. T. Miller and P. K. Allen, “Graspit! a versatile simulator for robotic grasping,” *IEEE R&A Magazine*, vol. 11, no. 4, pp. 110–122, 2004.
  - [48] C. Ferrari and J. Canny, “Planning optimal grasps,” in *Robotics and Automation, 1992. Proceedings., 1992 IEEE International Conference on*. IEEE, 1992, pp. 2290–2295.
  - [49] I. A. Sucan and S. Chitta, “Moveit!” <http://moveit.ros.org>, 2013.
  - [50] A. Chang, A. Dai, T. Funkhouser, M. Halber, M. Niessner, M. Savva, S. Song, A. Zeng, and Y. Zhang, “Matterport3d: Learning from rgb-d data in indoor environments,” *International Conference on 3D Vision (3DV)*, 2017.
  - [51] B. Calli, A. Singh, A. Walsman, S. Srinivasa, P. Abbeel, and A. M. Dollar, “The ycb object and model set: Towards common benchmarks for manipulation research,” in *Advanced Robotics (ICAR), 2015 International Conference on*. IEEE, 2015, pp. 510–517.
  - [52] Stanford Artificial Intelligence Laboratory et al., “Robotic operating system.” [Online]. Available: <https://www.ros.org>
  - [53] S. Kosub, “A note on the triangle inequality for the jaccard distance,” *arXiv:1612.02696*, 2016.
  - [54] D. P. Huttenlocher, G. A. Klanderman, and W. J. Rucklidge, “Comparing images using the hausdorff distance,” *IEEE Transactions on pattern analysis and machine intelligence*, vol. 15, no. 9, pp. 850–863, 1993.
  - [55] P. Min, “binvox,” <http://www.patrickmin.com/binvox> or <https://www.google.com/search?q=binvox>, 2004 - 2019, accessed: 2021-09-14.
  - [56] F. S. Nooruddin and G. Turk, “Simplification and repair of polygonal models using volumetric techniques,” *IEEE Transactions on Visualization and Computer Graphics*, vol. 9, no. 2, pp. 191–205, 2003.