

RVMDE: Radar Validated Monocular Depth Estimation for Robotics

Muhamamd Ishfaq Hussain¹ Muhammad Aasim Rafique² and Moongu Jeon³

Abstract—Stereoscopy expositis a natural perception of distance in a scene, and its manifestation in 3D world understanding is an intuitive phenomenon. However, an innate rigid calibration of binocular vision sensors is crucial for accurate depth estimation. Alternatively, a monocular camera alleviates the limitation at the expense of accuracy in estimating depth, and the challenge exacerbates in harsh environmental conditions. Moreover, an optical sensor often fails to acquire vital signals in harsh environments, and radar is used instead, which gives coarse but more accurate signals. This work explores the utility of coarse signals from radar when fused with fine-grained data from a monocular camera for depth estimation in harsh environmental conditions. A variant of feature pyramid network (FPN) extensively operates on fine-grained image features at multiple scales with a fewer number of parameters. FPN feature maps are fused with sparse radar features extracted with a Convolutional neural network. The concatenated hierarchical features are used to predict the depth with ordinal regression. We performed experiments on the nuScenes dataset, and the proposed architecture stays on top in quantitative evaluations with reduced parameters and faster inference. The depth estimation results suggest that the proposed techniques can be used as an alternative to stereo depth estimation in critical applications in robotics and self-driving cars. The source code will be available in the following: <https://github.com/MI-Hussain/RVMDE>.

Index Terms—Monocular Depth Estimation, Data Fusion, Feature Pyramid Network, Radar Data Augmentation

I. INTRODUCTION

Robots mobility among humans is an imminent technology wonder. Although pre-programmed robots have been an integral part of industries, autonomous robots have yet to leave the labs. The apprehended applications of autonomous robots are growing with every passing moment in all services, i.e., health-care, surveillance, transportation, education and hospitality. A desideratum of robots' integration into humans' social systems is their seamless behavior. Robots develop cognition based on a perception of an operating environment and use sensors to perceive data from the surroundings. Standard sensors, like cameras, radar, Lidar and ultrasonic sensors, usually translate information into human-comprehensible. The advancements in computer vision make cameras a ubiquitous sensor, and it accoutres robots with an animate view of surroundings only after processing the captured images using AI algorithms. Essential information for mobility is a perception of the 3D environment that includes distances and depth calculations.

Humans rely on stereoscopic vision, and a stereo camera imitates the function with rigid calibration of the sensors. A limitation of stereo camera vision is its rigid calibration, thus limits its utility in diverse applications. Lidar is an alternative optical sensor that retrieves more accurate depth information with fewer limitations, but it is an expensive sensor to date. A monocular camera depth estimation is another cheap alternative for distance perception.

Single-camera depth estimation is an ill-posed problem as a single view does not provide sufficient data to generate depth with known geometry. Instead, estimation techniques are adopted to generate depth information relevant to the visual cues present in an image. Radar is another ubiquitous sensor, and its signals can help to generate depth-validated visual cues. This study explores radar validated monocular depth estimation (RVMDE) that fuses radar data with image data and predicts distance values. Monocular depth estimation is a regression problem, and deep neural networks (DNN) are widely used to predict depth. Variants of convolutional neural network (CCN), which perform in classification, detection, and segmentation tasks, are employed in the depth estimation task. Radar data fused with RGB image data is explored with various compositions of DNN and various data fusion strategies. RVDME also uses a CNN composition with a variant of a feature pyramid network. It explores image features at multiple scales and learns to extract visual cues associated with radar data. Depth computation is often addressed as a per-pixel regression task. In recent studies, the regression is mapped to a classification problem where the distance is divided into ordered groups. RVDME evaluation is inspired by the latest ordinal regression techniques for loss computation. Since radar data is sparse and provides coarser data than the RGB image data, it is often fused with RGB with a late fusion technique. The late fusion encodes the RGB data to a lower modality and concatenates with sparse radar data. In this study, we experiment with early, mid and late data fusion techniques and empirically suggest the use of late data fusion. Another intervention to improve the coarse data markers generated by radar is to extend the available markers corresponding to the RGB image data. Earlier, heuristic-based marker extension techniques were used in object detection and later in-depth estimation. RVDME uses the CNN network to encode the heuristically extended radar marker and fuse the encoded radar data later with encoded RGB image data. A recent sophisticated marker extension technique associates the RGB pixel information with radar marker and generates a fine-grained extension of radar data. In this work, we test our

¹Muhamamd Ishfaq Hussain, ²Muhammad Aasim Rafique, and ³Moongu Jeon are with the School of Electrical Engineering and Computer Science, Gwangju Institute of Science and Technology, Gwangju, South Korea. (e-mail: (ishfaqhussain, aasim.rafiq, mgjeon)@gist.ac.kr)

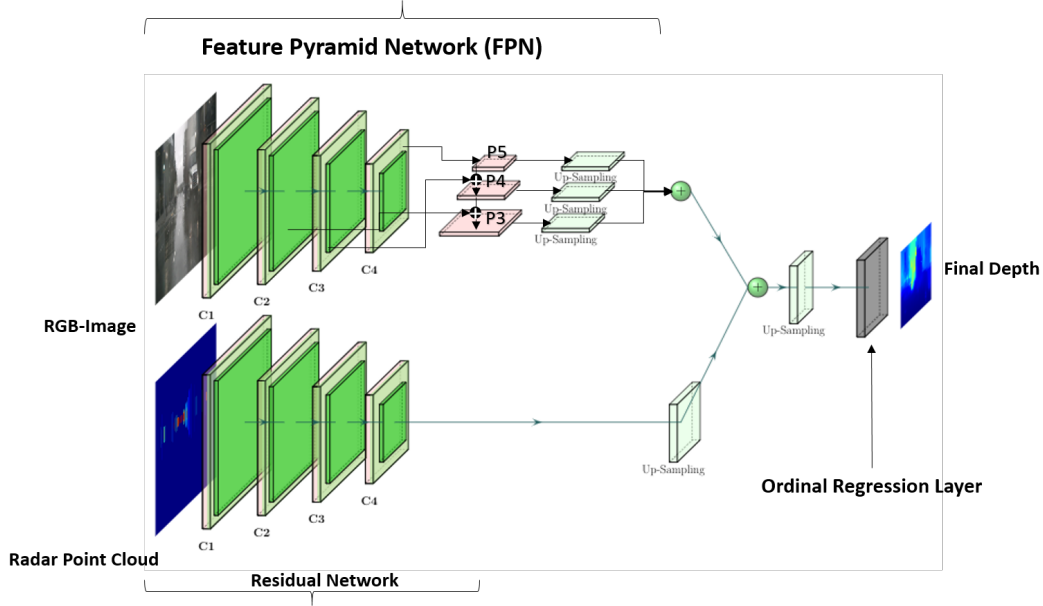


Fig. 1: An overview of proposed models structure. Late-fusion technique is applied on extracted features from both the binocular modalities. At the end an ordinal regression layers is applied for Monocular depth estimation.

proposed composition of DNN for monocular depth estimation with the fine-grained extension of radar data.

Robotics and its applications stipulate cost-effective and robust solutions to robotics challenges. We address the depth perception in 3D world understanding using a monocular camera and a radar in this study. The late fusion technique concatenates hierarchical FPN for images and standard deep CNN for radar data. We adopt ordinal regression loss for training and extend the sparse radar data with fine-grained markers. The composition of our manuscript is as follows: In section-II, we present the related work, and section-III is comprised of the proposed methodology. In section-IV, the experimental work and results are explained and section-V briefs the conclusion.

II. RELATED WORK

This section limits the discussion to recent advancements in monocular depth estimation standalone and with data fusion. For interested readers, literature on monocular depth, estimation is detailed in [28], [29].

A. Monocular Depth Estimation

For robotics and self-driving, depth estimation using images is cost-effective, and it besseems the advances in computer vision research. Earlier, depth estimation for 3D world understanding used stereo images with DNN [18], [28], [29]. However, stereo images limit the applications, thus demanding cheaper, robust, and simple monocular depth estimation. As depth estimation with a single camera is an ill-posed problem, in the absence of labeled datasets, earlier pattern recognition solutions suggest handcrafted features extraction for monocular depth estimation [19], [20]. Later, advances in deep learning and availability of labeled datasets [21], [22]

inspired the use of celebrated CNN for the depth prediction [23], [24]. A series of CNN inspired works on depth estimation using monocular images demonstrated the idea worthy of use in robotics challenging environment [3], [4], [7], [25]. Namely, dense representation [26] achieved using skip-connections generates the multi-scale feature maps and uses it for the depth prediction using common l_1 loss. [3], introduced a DNN with ordinal regression loss, which transforms the regression to spacing increased discretization (SID) and changed the regression to a classification task.

B. Supervision using Radars

Although monocular depth estimation is a viable solution, it does not inherit depth cues and suffers in harsh environmental conditions. Radar provides precise depth information, and it is a cost-effective and standard robotics suite sensor. Monocular images fused and validated with additional accurate depth information improves depth estimation in challenging environmental conditions. Recently, [15], [9] employed a deep learning-based approach for object detection using radar's point cloud data as an extra channel with the monocular image. Their work motivated our study to utilize radar as an additional sensor for depth estimation in challenging scenarios.

[2] exploits the use of different fusion methods of RGB and radar data for depth estimation and tested encoder-decoder architecture with a CNN model to show early fusion, mid fusion, late fusion, and multi-level fusion results. Based on their findings, late fusion and multi-layer techniques suit the sparsity of radar data. [17] proposed a solution with RGB and radar data fusion which extracts the features from both modalities using a region proposal network (RPN) and detection heads and generates point cloud data-guided region of interest (ROI). DORN is adopted for monocular depth estimation with radar

data in [5] with the limited field of view and early and late fusion approaches. The radar data is augmented by extended data markers using a heuristic approach, and the augmentation showed improved results in harsh weather conditions. Most of the radar-camera fusion strategies focus on fusion at the detection stage, whereas [16] uses a pixel-level fusion of data. The fusion poses mapping issues which they resolve with a two-stage architecture: The first stage associates radar depth and image pixel and converts the data to multi-channel enhance radar (MER) data, which is fed to another DNN for depth completion in the second stage. In another study, the author uses a self-supervised approach for depth estimation tasks with radar data as a weak supervision signal at training time [6]. Radar data is optional for inference to overcome the inherent noise and data sparsity issues of radar.

III. PROPOSED METHODOLOGY

The proposed methodology comprises three modules: a feature pyramid network, a standard CNN and an ordinal regression layer as shown in Fig. 1. Each of these modules is explained in the coming subsections. Briefly, the RGB image data is passed to FPN [13] with ResNet as a backbone [11] and the radar data is passed to ResNet CNN. The features of RGB image and radar data are concatenated, up-sampled and passed to the ordinal regression layer [7]. The camera image is fine-grained data, whereas radar generates coarser markers of detection. The radar markers are extended in height [9] heuristically, which is used as an input for feature detection and validating depth information in images. Furthermore, a sophisticated heuristic of using multiple channels marking color with increasing depth was considered, which was later abandoned in favor of an intelligent pixel to depth association method for representing radar data. The details of the modules are as follows:

1) *Feature Pyramid Network (FPN)*: Feature pyramid network is a unique composition of CNN where the connection graph is bifurcated after selected layers, and the features are scaled down on one path and used with scaled-up features returning from the bottleneck on the other path as shown in Fig 1. A residual network is often used as a backbone of FPN. The residual network comprises convolution blocks enclosed into a residual block, and networks of different depths combine multiple residual blocks in varied numbers. The output of each residual block usually forms a layer of FPN and learns features at multiple scales. However, using all features at all available pyramid levels is expensive and adds extensive computation cost. In this work, we use three pyramid feature layers. Furthermore, our network adds a variation in the use of pyramid features. It up-samples the pyramid features at different scales, concatenates them and uses them with radar features. Monocular depth estimation is an ill-posed problem and estimating depth with multi-scale features puts this work on the edge and it predicts better estimation maps than competitive CNN approaches. It exploits rich semantics from top-down lateral connections to bottom-up using convolutional layers, while concatenating the robust

features in lower resolutions semantics and weak features in high-resolution semantics.

A. Modified FPN Composition

[14] computes the pyramid levels using top-down and the lateral connection. FPN pyramid layers from P3 to P5 (Fig. 1) are connected to corresponding layers in the residual network (C3 to C5) in reverse order. P6 is computed with a convolution filter of size (3x3) with a stride of (2) from C5. However, P7 is obtained from similar convolution composition with P6. In this research, we only use pyramid features (P3 to P5) and exclude P6 and P7. A rationale is that the up-sampling on feature pyramids (P3 to P5) cater for the fine-grained features of P6 and P7. This reduction of the fine-grained pyramid layers decreases the parameters significantly, thus reduces the computation cost.

B. Radar and RGB Data Fusion

A late fusion technique is opted in this study, and radar data is encoded using a separate ResNet. Since the radar point cloud data is sparse, it is a practice to extend the radar data. The details of the augmentation process are given in section III-D. A rationale for using a separate radar data network is masking of coarse radar data by fine-grained RGB data in CNN when learned together. This study uses ResNet-18 for extracting features from the radar data. The features from both the sensors are fused, and the accurate distance information validates the purposive depth relationship among RGB features.

C. Ordinal Regression Layer

In monocular depth estimation, a depth value is estimated in a given range of real valued distance for each pixel in an image. Moreover, the learning process is guided by the accumulated loss computed using the difference between predicted and estimated depths for all pixels. However, 2D image inherits depth semantics of perspective projection aspect ratio, which reveals two issues: First, during training, the difference between depth error is highly varied, and second, the distance in active closer regions is pronounced when compared to the distant regions, which is inversely proportional to the error in depth estimation. Ordinal regression resolves the two issues by mapping the regression problem to a classification problem. Ordinal regression divides the real-valued distances into bins, and bins are monotonically increasing functions of the distance. The bins normalize the backpropagated gradient value of the calculated loss for all the pixels. Furthermore, monotonically increasing binning caters to the semantics of perspective projection ratios. The ordinal regression is often computed in log space discrete values which represent bins and further enforce the perspective projection ratios and normalized error computation. In this work, we opted for the ordinal regression layer composition and loss function as discussed in [7], [5].

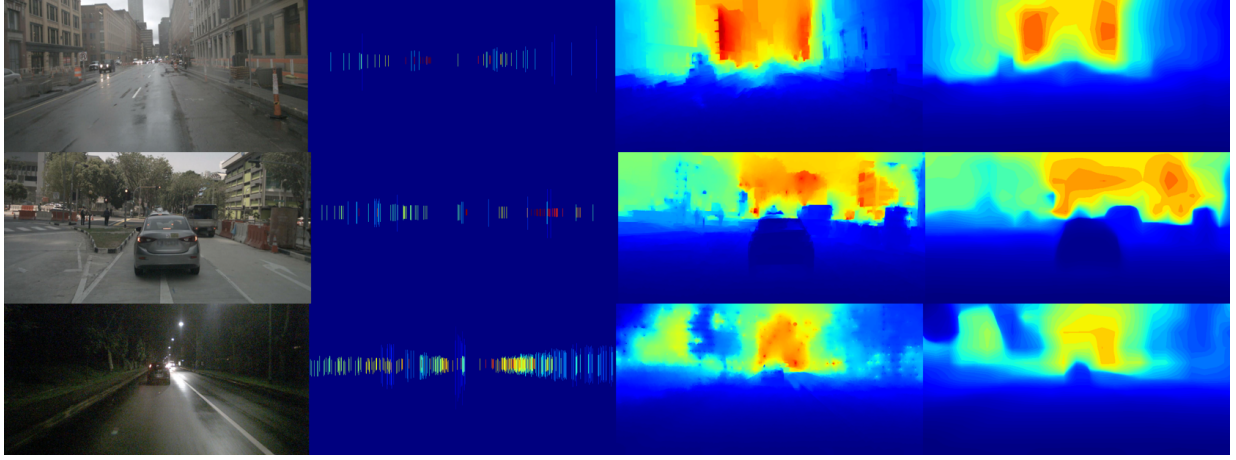


Fig. 2: From left to right (a) RGB (b) Height Extended Radar Points (c) Ground Truth (Lidar) (d) Final Depth Estimation. The qualitative results of depth estimation using RGB+Radar with only extended radar's point cloud.

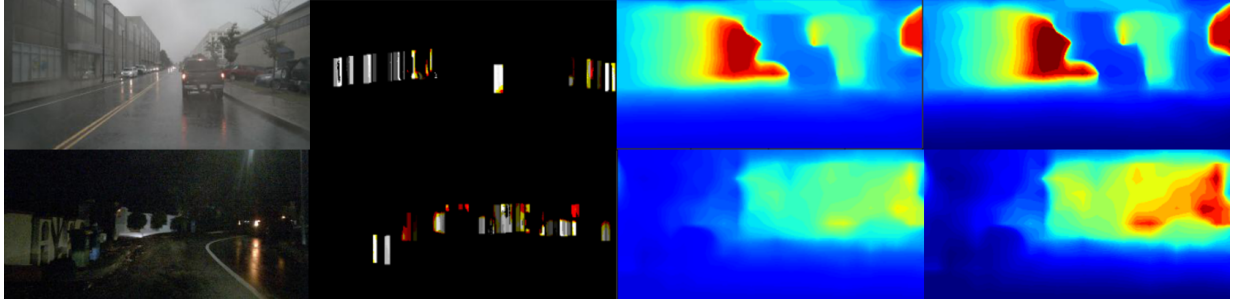


Fig. 3: From left to right (a) RGB (b) MER's channels from 2 to 5 are plotted (c) Ground Truth (Lidar) (d) Final Depth Estimation. The qualitative results are based on RGB+MERs radar point cloud.

D. Radar data augmentation

The final investigation in this study considers the extension of sparse point cloud radar data to meaningful presentation. In the first approach, we use markers' extension in height only as shown in the second column of Fig. 2. However, it also enhances the noise captured by the radar. A second approach extends markers with the help of their corresponding neighboring pixels in the image and estimates pixels to depth association (PDA) [16] using a DNN supervised with Lidar point cloud data. It expands the width and height of the markers, and it defines a separate channel for a different confidence levels of an association called multiple channel-based enhanced radar image (MER) (Fig. 2 column-3).

IV. EXPERIMENTAL WORK

A. Dataset

We performed all experiments on complete nuScenes dataset [1], which covers harsh environmental conditions data. The dataset is collected on Singapore and Boston roads for almost 15 hours of driving in varying conditions, including rain, night, daylight, lighting and varying illuminations. The vehicle is mounted with 1 x Lidar, 6 x cameras and 5 x radars, covering a 360-degree field of view (FOV) in each scene. The complete dataset contains 1000 scenes, of which 850 scenes

are annotated. The dataset draws an average of 40 samples from 20 seconds of driving from each scene. Moreover, the nuScenes dataset comes with a development kit that calibrates the sensors and projects data from one sensor to another. Similar to [2], we utilized 850 labeled scenes and split them into 750 training, 15 validation, and 85 test sets for a fair comparison with the SOTA. There are 30736 sample frames in 850 scenes selected for training and 3424 sample frames for evaluation. In this study, the front camera images and the overlapped radar point cloud data are used. In the official dataset, there are no depth annotations available, so we follow [2], and use the lidar's point cloud information as ground truth.

B. Implementation Details

The experiments are performed on 24GB Nvidia-GTX-3090, with 48GB internal memory on a single machine and implemented in PyTorch [8] framework. For training the model, we use a batch size of 8 with stochastic gradient descent (SGD) as an optimizer. Initially, the learning rate is set to 0.001 with polynomial power of 0.9. The momentum is set to 0.9 with a weight decay of 0.0001 after every ten epochs. The backbone network is initialized with ImageNet pre-trained [12], for RGB, and random weights are assigned to the sparse radar. The network is trained for 40 epochs

Results on Full nuScenes Dataset												
Method	$\delta_1 \uparrow$				$RMSE \downarrow$				$AbsRel \downarrow$			
	combine	day	night	rain	combine	day	night	rain	combine	day	night	rain
RGB	0.88	0.88	0.77	0.88	5.30	5.10	6.79	5.39	0.11	0.11	0.16	0.10
Lin et al. [2]	0.88	0.89	0.81	—	5.40	5.27	6.40	—	0.11	0.10	0.14	—
Cho et al. [5]	0.88	0.90	0.78	0.88	5.19	4.97	6.86	5.48	0.10	0.10	0.15	0.10
Stefano, et al. [6]	—	0.86	—	—	—	6.43	—	—	0.13	0.12	0.21	0.14
Ours (RVMDE)	0.90	0.91	0.81	0.91	5.06	4.83	6.57	4.98	0.10	0.10	0.14	0.09
Ours RVMDE with MERs	0.90	0.91	0.79	0.91	3.54	3.39	5.16	3.40	0.10	0.09	0.15	0.10

TABLE I: We evaluated the Proposed and the other SOTA models’ results. Capture all the scenarios category-wise (clear day scenario, rain scenario, and night scenarios) on the test set—a late fusion is applied using both the sensor modalities (monocular images and radar).

Evaluation on Full nuScenes Dataset with MER's - Estimation error with low height region (0.3 to 2(meters) above the ground level)																
method	$\delta_1 \uparrow$				$RMSE \downarrow$				$AbsRel \downarrow$				$RMSE_{log} \downarrow$			
	combine	day	night	rain	combine	day	night	rain	combine	day	night	rain	combine	day	night	rain
HourglassNet [30]	0.81	0.82	0.72	0.80	4.22	4.18	4.87	4.11	0.14	0.14	0.17	0.16	0.20	0.20	0.23	0.21
Ours (RVMDE)	0.84	0.84	0.75	0.86	4.15	4.14	4.75	3.95	0.14	0.13	0.17	0.13	0.19	0.19	0.23	0.13

MER's - Evaluation on Full-image depth completion errors (m)																
HourglassNet [30]	0.86	0.87	0.75	0.87	3.98	3.84	5.55	3.86	0.11	0.10	0.16	0.11	0.18	0.17	0.24	0.18
Ours (RVMDE)	0.90	0.91	0.79	0.91	3.54	3.39	5.16	3.40	0.10	0.09	0.15	0.10	0.15	0.15	0.23	0.15

TABLE II: Proposed models (RVMDE), results based on Multiple channel based enhanced radar (MER), image.

Results on Complete nuScenes (Higher δ value is better)			
Methods	$\delta_1 < 1.25$	$\delta_2 < 1.25^2$	$\delta_3 < 1.25^3$
PnP [10]	0.86	0.94	0.97
Cho et al. [5]	0.88	—	—
Sparse-to-dense [3]	0.87	0.94	0.97
CSPN [27]	0.86	0.94	0.97
Lin et al. [2]	0.88	0.95	0.97
Ours (RVMDE)	0.90	0.96	0.98

Methods	$\delta_1 < 1.25$	$\delta_2 < 1.25^2$	$\delta_3 < 1.25^3$
Hourglass [30] with MER	0.86	0.95	0.98
(RVMDE) with MER	0.90	0.97	0.99

TABLE V: On Full nuScenes Dataset with MER’s - Evaluation on Full-image depth completion errors (m)

TABLE III: Comparison between Proposed and SOTA models.

Methods	$\delta_1 < 1.25$	$\delta_2 < 1.25^2$	$\delta_3 < 1.25^3$
Hourglass [30] with MER	0.81	0.94	0.97
(RVMDE) with MER	0.84	0.95	0.98

TABLE IV: Results on Full nuScenes Dataset with MER’s - Evaluation on Low-height region (0.3 to 2(meters) above the ground level).

with a batch size of 8. We use ordinal regression as space increasing discretization (SID) similar to [7] and train the network with ordinal regression loss. For a fair comparison, we set the same parameters for all SOTA techniques and compute results. The training and evaluation are performed with down-scaled images from 900 x 1600 to 450 x 900 resolution that is further reduced by truncating the top 100 pixels in height. The exact resolution is used for projecting the radar points and for generating the ground truth using lidar.

C. Experimentation and Results

We perform detailed experimentation on the complete nuScenes dataset (day, night, and rain scenarios) [1] to verify the efficacy of the proposed strategy for monocular depth estimation. The experiments are divided into two major categories: The first category uses the height extended radar

markers, while the second experiment uses MER’s. The proposed RVMDE architecture is used in both experiments with the same hyperparameters. The only difference is that the number of input channels for the first convolutional layer of the ResNet18 module is 6 for MERs data. The total number of trainable parameters is 68 million, which is approximately half of the slightly similar method used in [5]. The time to perform a single iteration for a batch of size three on GPU took 0.118 sec, almost half the existing models predicting the depth estimation using monocular images and radar.

A comparison with the state-of-the-art monocular depth estimation with radar data fusion on all the environmental conditions is detailed in Table I. The evaluation metrics for qualitative results are Root Mean Square Error ($RMSE$), ($RMSE_{log}$), Absolute Relative Error ($AbsRel$) and the threshold $\delta_1, \delta_2, \delta_3$ [2], [3]. Table I shows the quantitative results produced using height extended radar marker as input, and Table II shows the results of MERs as input. The results of compared techniques are generated using the provided code by the cited works. To the best of our knowledge, only Chen et al. [5] provides their experimental results on the complete nuScenes dataset. Juan. et al. [2] highlighted the day and night scene results only. Overall, the proposed model outperformed and improved almost every situation and reduced the prediction time. The threshold limit-wise δ results are placed in Table-III, IV, V. In all the categories of evaluation metrics,

the proposed models' results are improved quantitatively. The qualitative results are placed in Fig. 2 and Fig. 3.

V. CONCLUSION

This study demonstrates the utility of a variant of feature pyramid network (FPN) for radar validated monocular depth estimation for robotics applications. The proposed FPN uses up-sampled lower feature pyramid layers instead of the two higher feature pyramid layers to reduce the number of parameters. The up-sampling caters to the features captured in higher layers. The augmented radar data is fused with the RGB image data in late fusion composition, which guides the ill-posed estimation problem with factual depth information. An ordinal regression layer is added to map the conventional depth estimation regression problem to a classification problem. The results show that the proposed technique outperformed SOTA tested on a complete nuScenes dataset in harsh environmental conditions. Anticipated future directions are to use a simple radar and image data association technique. Another challenge that needs further investigation is to detect spoofing in monocular depth estimation with radar data fusion.

REFERENCES

- [1] H. Caesar, V. Bankiti, A. H. Lang, S. Vora, V. E. Liong, Q. Xu, A. Krishnan, Y. Pan, G. Baldan, and O. Beijbom, "nusenes: A multimodal dataset for autonomous driving," in *IEEE Conference on Computer Vision and Pattern Recognition (CVPR)*, 2020.
- [2] Juan-Ting Lin, Dengxin Dai, and Luc Van Gool, "Depth Estimation from Monocular Images and Sparse Radar Data," in *IEEE International Conference on Intelligent Robots and Systems (IROS)*, 2020.
- [3] F. Mal and S. Karaman, "Sparse-to-dense: Depth prediction from sparse depth samples and a single image," in *IEEE International Conference on Robotics and Automation (ICRA)*, 2018.
- [4] F. Ma, G. V. Cavalheiro, and S. Karaman, "Self-supervised sparse-to-dense: Self-supervised depth completion from lidar and monocular camera," in *IEEE International Conference on Robotics and Automation (ICRA)*, 2019.
- [5] Lo, Chen-Chou, and Patrick Vandewalle, "Depth Estimation From Monocular Images And Sparse Radar Using Deep Ordinal Regression Network," 2021 *IEEE International Conference on Image Processing (ICIP)*. IEEE, 2021.
- [6] Gasperini, Stefano, et al. "R4Dyn: Exploring Radar for Self-Supervised Monocular Depth Estimation of Dynamic Scenes." *arXiv preprint arXiv:2108.04814* 2021.
- [7] H. Fu, M. Gong, C. Wang, K. Batmanghelich, and D. Tao, "Deep ordinal regression network for monocular depth estimation," in *IEEE Conference on Computer Vision and Pattern Recognition (CVPR)*, 2018.
- [8] Adam Paszke, Sam Gross, Francisco Massa, Adam Lerer, James Bradbury, Gregory Chanan, Trevor Killeen, Zeming Lin, Natalia Gimelshein, Luca Antiga, et al. Pytorch: An imperative style, high-performance deep learning library. In *Advances in Neural Information Processing Systems*, 2019.
- [9] F. Nobis, M. Geisslinger, M. Weber, J. Betz, and M. Lienkamp, "A deep learning-based radar and camera sensor fusion architecture for object detection," in *Sensor Data Fusion: Trends, Solutions, Applications (SDF)*, 2019.
- [10] T.-H. Wang, F.-E. Wang, J.-T. Lin, Y.-H. Tsai, W.-C. Chiu, and M. Sun, "Plug-and-play: Improve depth estimation via sparse data propagation," in *International Conference on Robotics and Automation (ICRA)*, 2018.
- [11] Kaiming He, X. Zhang, Shaoqing Ren, and Jian Sun, "Deep residual learning for image recognition," 2016 *IEEE Conference on Computer Vision and Pattern Recognition (CVPR)*, pp. 770–778, 2016.
- [12] A. Roy and S. Todorovic, "Monocular depth estimation using neural regression forest," in 2016 *IEEE Conference on Computer Vision and Pattern Recognition (CVPR)*, 2016.
- [13] Lin, Tsung-Yi, et al. "Focal loss for dense object detection." *Proceedings of the IEEE international conference on computer vision*. 2017.
- [14] T.-Y. Lin, P. Dollar, R. Girshick, K. He, B. Hariharan, and S. Belongie, "Feature pyramid networks for object detection. In *Proceedings of the IEEE Conference on Computer Vision and Pattern Recognition (CVPR)* 2017.
- [15] S. Chadwick, W. Maddern, and P. Newman, "Distant vehicle detection using radar and vision," *International Conference on Robotics and Automation (ICRA)*, 2019.
- [16] Yunfei Long, Daniel Morris, Xiaoming Liu, Marcos Castro, Punarjay Chakravarty, and Praveen Narayanan, "Radarcamera pixel depth association for depth completion. In *IEEE Conference on Computer Vision and Pattern Recognition (CVPR)*, 2021.
- [17] Youngseok Kim, Jun Won Choi, and Dongsuk Kum, "GRIF Net: Gated region of interest fusion network for robust 3d object detection from radar point cloud and monocular image. In 2020 *IEEE/RSJ International Conference on Intelligent Robots and Systems (IROS)*, 2020.
- [18] J. Flynn, I. Neulander, J. Philbin, and N. Snavely, "Deepstereo: Learning to predict new views from the world's imagery," in *IEEE Conference on Computer Vision and Pattern Recognition (CVPR)*, 2016.
- [19] A. Saxena, M. Sun, and A. Y. Ng, "Make3d: Learning 3d scene structure from a single still image," *IEEE Transactions on Pattern Analysis and Machine Intelligence (TPAMI)*, 2008.
- [20] L. Ladicky, J. Shi, and M. Pollefeys, "Pulling things out of perspective," in *IEEE Conference on Computer Vision and Pattern Recognition (CVPR)*, 2014.
- [21] A. Geiger, P. Lenz, and R. Urtasun, "Are we ready for autonomous driving? the kitti vision benchmark suite," in *IEEE Conference on Computer Vision and Pattern Recognition (CVPR)*, 2012.
- [22] M. Cordts, M. Omran, S. Ramos, T. Rehfeld, M. Enzweiler, R. Benenson, U. Franke, S. Roth, and B. Schiele, "The cityscapes dataset for semantic urban scene understanding," in *IEEE Conference on Computer Vision and Pattern Recognition (CVPR)*, 2016.
- [23] K. Simonyan and A. Zisserman, "Very deep convolutional networks for large-scale image recognition," in *International Conference on Learning Representations (ICLR)*, 2015.
- [24] K. He, G. Gkioxari, P. Dollár, and R. Girshick, "Mask r-cnn," in *IEEE International Conference on Computer Vision (ICCV)*, 2017.
- [25] D. Eigen and R. Fergus, "Predicting depth, surface normals and semantic labels with a common multi-scale convolutional architecture," in *IEEE International Conference on Computer Vision (ICCV)*, 2015.
- [26] J. Xie, R. Girshick, and A. Farhadi, "Deep3d: Fully automatic 2d-to-3d video conversion with deep convolutional neural networks," in *European Conference on Computer Vision (ECCV)*, 2016.
- [27] X. Cheng, P. Wang, and R. Yang, "Depth estimation via affinity learned with convolutional spatial propagation network," in *European Conference on Computer Vision (ECCV)*, 2018.
- [28] Hamid Laga, "A survey on deep learning architectures for image-based depth reconstruction," *arXiv preprint arXiv:1906.06113*, 2019.
- [29] Tian, Yuan, and Xiaodong Hu, "Monocular depth estimation based on a single image: a literature review." *Twelfth International Conference on Graphics and Image Processing (ICGIP 2020)*. Vol. 11720. International Society for Optics and Photonics, 2021.
- [30] Ang Li, Zejian Yuan, Yonggen Ling, Wanchao Chi, Chong Zhang, et al. A multi-scale guided cascade hourglass network for depth completion. In *IEEE Winter Conference on Applications of Computer Vision*, pages 32–40, 2020.