

# The Visibility Center of a Simple Polygon

Anna Lubiw ✉

David R. Cheriton School of Computer Science, University of Waterloo, Canada

Anurag Murty Naredla ✉

David R. Cheriton School of Computer Science, University of Waterloo, Canada

---

## Abstract

We introduce the *visibility center* of a set of points inside a polygon—a point  $c_V$  such that the maximum geodesic distance from  $c_V$  to see any point in the set is minimized. For a simple polygon of  $n$  vertices and a set of  $m$  points inside it, we give an  $O((n+m)\log(n+m))$  time algorithm to find the visibility center. We find the visibility center of *all* points in a simple polygon in  $O(n\log n)$  time.

Our algorithm reduces the visibility center problem to the problem of finding the geodesic center of a set of half-polygons inside a polygon, which is of independent interest. We give an  $O((n+k)\log(n+k))$  time algorithm for this problem, where  $k$  is the number of half-polygons.

**2012 ACM Subject Classification** Theory of computation → computational geometry

**Keywords and phrases** Visibility, Shortest Paths, Simple Polygons, Facility Location

**Funding** *Anna Lubiw*: Supported by NSERC.

## 1 Introduction

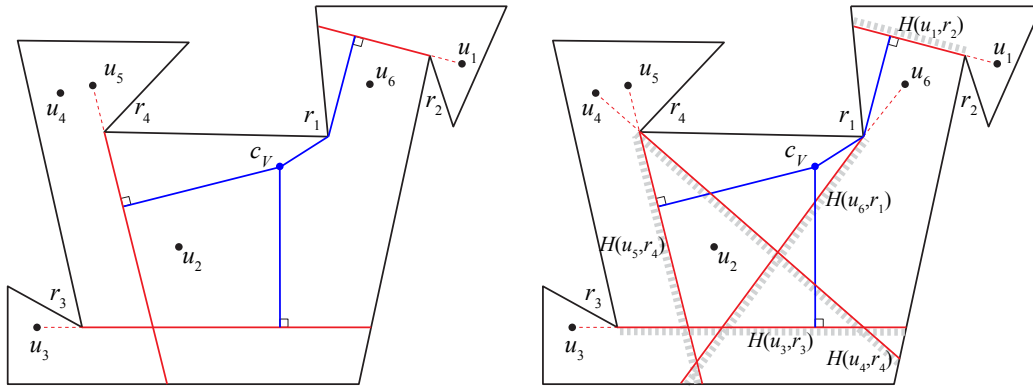
Suppose you want to guard a polygon and you have many sensors but only one guard to check on the sensors. The guard must be positioned at a point  $c_V$  in the polygon such that when a sensor at any query point  $u$  sends an alarm, the guard travels from  $c_V$  on a shortest path inside the polygon to *see* point  $u$ ; the goal is to minimize the maximum distance the guard must travel. More precisely, we must choose  $c_V$  to minimize the maximum, over points  $u$ , of the geodesic distance from  $c_V$  to a point that sees  $u$ . The optimum guard position  $c_V$  is called the *visibility center* of the set  $U$  of possible query points. See Figure 1. We give an  $O((n+m)\log(n+m))$  time algorithm to find the visibility center of a set  $U$  of size  $m$  in an  $n$ -vertex simple polygon. To find the visibility center of *all* points inside a simple polygon, we can restrict our attention to the vertices of the polygon, which yields an  $O(n\log n)$  time algorithm.

To the best of our knowledge, the idea of visibility centers is new, though it is a very natural concept that combines two significant branches of computational geometry: visibility problems [14]; and center problems and farthest Voronoi diagrams [5].

There is a long history of finding “center points”, for various definitions of “center”. The most famous of these is Megiddo’s linear time algorithm [23] to find the center of a set of points in the plane (Sylvester’s “smallest circle” problem).

Inside a polygon the relevant distance measure is not the Euclidean distance but rather the shortest path, or *geodesic*, distance. The *geodesic center* of a simple polygon is a point  $p$  that minimizes the maximum geodesic distance from  $p$  to any point  $q$  of the polygon, or equivalently, the maximum geodesic distance from  $p$  to any vertex of the polygon. Pollack, Sharir, and Rote [27] gave an  $O(n\log n)$  time divide-and-conquer algorithm to find the geodesic center of a polygon. Our algorithm builds on theirs. A more recent algorithm by Ahn et al. [1] finds the geodesic center of a polygon in linear time. Another notion of the center of a polygon is the link center, which can be found in  $O(n\log n)$  time [11].

Center problems are closely related to farthest Voronoi diagrams, since the center is (modulo degeneracies) a vertex of the corresponding farthest Voronoi diagram. Finding the



■ **Figure 1** (left) Point  $c_V$  is the *visibility center* of points  $U = \{u_1, \dots, u_6\}$ . Starting from  $c_V$ , the three points we need to travel (equally) farthest to see are  $u_1, u_3$  and  $u_5$ . The shortest paths (in blue) to see these points must reach the half-polygons bounded by the chords (in red) emanating from the points. (right) Equivalently,  $c_V$  is the geodesic center of five half-polygons (each shown as a red boundary chord shaded on one side).

farthest Voronoi diagram of points in the plane takes  $\Theta(n \log n)$  time—thus is it strictly harder to find the farthest Voronoi diagram than to find the center. However, working inside a simple polygon helps for farthest Voronoi diagrams: the farthest geodesic Voronoi diagram of the vertices of a polygon can be found in time  $O(n \log \log n)$  [26]. Generalizing the two scenarios (points in the plane, and polygon vertices), yields the problem of finding the farthest Voronoi diagram of  $m$  points in a polygon, which was first solved by Aronov et al. [3] with run-time  $O((n+m) \log(n+m))$ , and improved in a sequence of papers [26, 6, 25], with the current best run-time of  $O(n+m \log m)$  [30].

Turning to visibility problems in a polygon, there are algorithms for the “quickest visibility problem”—to find the shortest path from point  $s$  to see point  $q$ , and to solve the query version where  $s$  is fixed and  $q$  is a query point [2, 29]. For a simple polygon [2], the preprocessing time and space are  $O(n)$  and the query time is  $O(\log n)$ . We did not find these results useful in our algorithm to find the visibility center  $c_V$ , but they are useful afterwards to find the actual shortest path from  $c_V$  to see a query point.

A more basic version of our problem is to find, if there is one, a point that sees all points in  $U$ . The set of such points is the *kernel* of  $U$ . When  $U$  is the set of vertices, the kernel can be found in linear time [21]. For a general set  $U$ , Ke and O’Rourke [20] gave an  $O(n+m \log(n+m))$  time algorithm to compute the kernel, and we use some of their results in our algorithm.

Another problem somewhat similar to ours is the watchman problem [10, 12]—to find a minimum length tour from which a single guard can see the whole polygon. Our first step is similar in flavour to the first step for the watchman problem, namely, to replace the condition of “seeing” everything by a condition of visiting certain “essential chords”.

## Our Results

The *distance to visibility* from a point  $x$  to point  $u$  in  $P$ , denoted  $d_V(x, u)$  is the minimum distance in  $P$  from  $x$  to a point  $y$  such that  $y$  sees  $u$ . For a set of points  $U$  in  $P$ , the *visibility radius* of  $x$  with respect to  $U$  is  $r_V(x, U) := \max\{d_V(x, u) : u \in U\}$ . The *visibility center*  $c_V$  of  $U$  is a point  $x$  that minimizes  $r_V(x, U)$ . Our main result is:

► **Theorem 1.** *There is an algorithm to find the visibility center of a point set  $U$  in a simple  $n$ -vertex polygon  $P$  with run-time  $O((n + m) \log(n + m))$  where  $m$  is the size of  $U$ .*

The key to our algorithm is to reformulate the visibility center problem in terms of distances to certain *half-polygons* inside the polygon. We illustrate the idea by means of the example in Figure 1 where the visibility center of the 6-element point set  $U$  is the *geodesic center* of a set of five half-polygons.

More generally, we will reduce the problem of finding the visibility center to the problem of finding a geodesic center of a linear number of half-polygons. The input to this problem is a set  $\mathcal{H}$  of  $k$  half-polygons (see Section 2 for precise definitions) and the goal is to find a *geodesic center*  $c$  that minimizes the maximum distance from  $c$  to a half-polygon. More precisely, the *geodesic radius* from a point  $x$  to  $\mathcal{H}$  is  $r(x, \mathcal{H}) := \max\{d(x, H) : H \in \mathcal{H}\}$ , and the *geodesic center*  $c$  of  $\mathcal{H}$  is a point  $x$  that minimizes  $r(x, \mathcal{H})$ . Our second main result is:

► **Theorem 2.** *There is an algorithm to find the geodesic center of a set  $\mathcal{H}$  of half-polygons in a simple  $n$ -vertex polygon  $P$  with run-time  $O((n + k) \log(n + k))$  where  $k$  is the size of  $\mathcal{H}$ .*

Our algorithm extends the divide-and-conquer approach that Pollack et al. [27] used to compute the geodesic center of the vertices of a simple polygon.

Our main motivation for finding the geodesic center of half-polygons is to find the visibility center, but the geodesic center of half-polygons is of independent interest. Euclidean problems of a similar flavour are to find the center (or the farthest Voronoi diagram) of line segments or convex polygons in the plane [7, 19]. These problems are less well-studied than the case of point sites (e.g., see [4] for remarks on this). The literature for geodesic centers is even more sparse, focusing almost exclusively on geodesic centers of points in a polygon. It is thus interesting that the center of half-polygons inside a polygon can be found efficiently. As a special case, we can find the geodesic center of the edges of a simple polygon in  $O(n \log n)$  time.

The reduction from the visibility center problem to the geodesic center of half-polygons is in Section 3. The run time is  $O((n + m) \log(n + m))$ . The algorithm that proves Theorem 2 is in Section 4. Together these prove Theorem 1.

## 2 Preliminaries

We add a few more basic definitions to augment the main definitions given above. We work with a simple polygon  $P$  of  $n$  vertices whose boundary  $\partial P$  is directed clockwise. A *chord* of  $P$  is a line segment inside  $P$  that intersects  $\partial P$  only at its two endpoints. Any chord divides  $P$  into two *half-polygons*. A half-polygon is specified by its chord  $(p, q)$  with the convention that the half-polygon contains the path clockwise from  $p$  to  $q$ .

The *geodesic distance*  $d(x, y)$  (or simply, *distance*) between two points  $x$  and  $y$  in  $P$  is the length of the shortest path  $\pi(x, y)$  in  $P$  from  $x$  to  $y$ . For half-polygon  $H$ , the *geodesic distance*  $d(x, H)$  is the minimum distance from  $x$  to a point in  $H$ .

Points  $x$  and  $y$  in  $P$  are *visible* ( $x$  “sees”  $y$ ) if the segment  $xy$  lies inside  $P$ . The *distance to visibility* from  $x$  to  $u$ , denoted  $d_V(x, u)$  is the minimum distance from  $x$  to a point  $y$  such that  $y$  sees  $u$ . If  $x$  sees  $u$ , then this distance is 0, and otherwise it is the distance from  $x$  to the half-polygon defined as follows. Let  $r$  be the last reflex vertex on the shortest path from  $x$  to  $u$ . Extend the ray  $\vec{ur}$  from  $r$  until it hits the polygon boundary  $\partial P$  at a point  $p$  to obtain a chord  $rp$  (which is an edge of the *visibility polygon* of  $u$ ). Of the two half-polygons defined by  $rp$ , let  $H(u, r)$  be the one that contains  $u$ . See Figure 1.

► **Observation 3.**  $d_V(x, u) = d(x, H(u, r))$ .

At their core, our methods depend on convexity properties of the distance functions. A basic result is the following which is proved in the full version of our paper.

▷ **Claim 4.** The set of points  $x$  with  $r_V(x, U) \leq k$  [or with  $r(x, \mathcal{H}) \leq k$ ] is *geodesically convex*, i.e., if two points  $x, y$  lie in the set then so does  $\pi(x, y)$ .

More detail on convexity properties can be found in Appendix A. These convexity properties allow us to prove that the visibility center of a set of points  $U$  and the geodesic center of a set of half-polygons  $\mathcal{H}$  are unique except in very special cases. We explain this for the geodesic center of half-polygons, but the same argument works for the visibility center (or, alternatively, one can use the reduction from the visibility center to the geodesic center in Section 3). First of all, if the geodesic radius is 0 then any point in the intersection of the half-polygons is a geodesic center. So we assume that the geodesic radius  $r$  is positive. Then we have the following (proved in Appendix A.1):

▷ **Claim 5.** There is a set  $\mathcal{H}' \subseteq \mathcal{H}$  of two or three half-polygons such that the set of geodesic centers of  $\mathcal{H}$  is equal to the set of geodesic centers of  $\mathcal{H}'$  and furthermore

1. if  $\mathcal{H}'$  has size 3 then the geodesic center is unique (see Figure 1)
2. if  $\mathcal{H}'$  has size 2 then either the geodesic center is unique or the two half-polygons of  $\mathcal{H}'$  have chords that are parallel and the geodesic center consists of a line segment parallel to them and midway between them.

### 3 Reducing the Visibility Center to the Center of Half-Polygons

In this section we reduce the problem of finding the visibility center of a set of points  $U$  in a polygon  $P$  to the problem of finding the geodesic center of a linear number of “essential” half-polygons  $\mathcal{H}$ , which is solved in Section 4.

By Observation 3 (and see Figure 1) the visibility center of  $U$  is the geodesic center of the set of  $O(mn)$  half-polygons  $H(u, r)$  where  $u \in U$ ,  $r$  is a reflex vertex of  $P$  that sees  $u$ , and  $H(u, r)$  is the half-polygon containing  $u$  and bounded by the chord that extends  $\vec{ur}$  from  $r$  until it hits  $\partial P$  at a point  $t$ . Note that finding  $t$  is a ray shooting problem and costs  $O(\log n)$  time after an  $O(n)$  time preprocessing step [18].

However, this set of half-polygons is too large. We will find a set  $\mathcal{H}$  of  $O(n)$  “essential” half-polygons that suffice, i.e., such that the visibility center of  $U$  is the geodesic center of the half polygons of  $\mathcal{H}$ . In fact, we give two possible sets of essential half-polygons,  $\mathcal{H}_{\text{reflex}}$  and  $\mathcal{H}_{\text{hull}}$ , where the latter set can be found more efficiently. The bottleneck is still the algorithm for geodesic center of half-polygons, but it still seems worthwhile to optimize the reduction.

We first observe that any half-polygon that contains another one is redundant. For example, in Figure 1  $H(u_4, r_4)$  is redundant because it contains  $H(u_5, r_4)$ . At each reflex vertex  $r$  of  $P$ , there are at most two minimal half-polygons  $H(u, r)$ . Define  $\mathcal{H}_{\text{reflex}}$  to be this set of minimal half-polygons. Note that  $\mathcal{H}_{\text{reflex}}$  has size  $O(n_r)$  where  $n_r$  is the number of reflex vertices of  $P$ .

Observe that for the case of finding the visibility center of *all* points of  $P$ ,  $\mathcal{H}_{\text{reflex}}$  consists of the half-polygons  $H(v, r)$  where  $(v, r)$  is an edge of  $P$ , so  $\mathcal{H}_{\text{reflex}}$  can be found in time  $O(n + n_r \log n)$ .

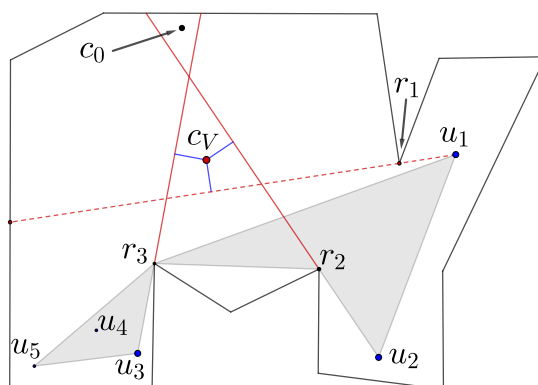
For a point set  $U$ , the set  $\mathcal{H}_{\text{reflex}}$  was also used by Ke and O’Rourke [20] in their algorithm to compute the kernel of point set  $U$  in polygon  $P$ . (Recall from the Introduction that the kernel of  $U$  is the set of points in  $P$  that see all points of  $U$ .) They gave a sweep line algorithm (“Algorithm 2”) to find  $\mathcal{H}_{\text{reflex}}$  in time  $O((n + m) \log(n + m))$ . To summarize:

► **Proposition 6.** *The geodesic center of  $\mathcal{H}_{\text{reflex}}$  is the visibility center of  $U$ . Furthermore,  $\mathcal{H}_{\text{reflex}}$  can be found in time  $O((n + m) \log(n + m))$ .*

In the remainder of this section we present a second approach using  $\mathcal{H}_{\text{hull}}$  that eliminates the  $O(n \log n)$  term. This does not change the runtime to find the visibility center, but it means that improving the algorithm to find the geodesic center of half-polygons will automatically improve the visibility center algorithm. The idea is that  $\mathcal{H}_{\text{reflex}}$  is wasteful in that a single point  $u \in U$  can give rise to  $n_r$  half-polygons. Note that we really only need three half-polygons in an essential set, though the trouble is to find them!

We first eliminate the case where the kernel of  $U$  is non-empty (i.e.,  $r_V = 0$ ) by running the  $O(n + m \log(n + m))$  time kernel-finding algorithm of Ke and O'Rourke [20]. Next we find  $\mathcal{H}_{\text{hull}}$  in two steps. First make a subset  $\mathcal{H}_0$  as follows. Construct  $R$ , the geodesic convex hull of  $U$  in  $P$  in time  $O(n + m \log(m + n))$  [16, 28]. For each edge  $(u, r)$  of  $R$  where  $u \in U$  and  $r$  is a reflex vertex of  $P$ , put  $H(u, r)$  into  $\mathcal{H}_0$ . Note that  $\mathcal{H}_0$  has size  $O(\min\{n_r, m\})$  so ray shooting to find the endpoints of the chords  $H(u, r)$  takes time  $O(n + \min\{n_r, m\} \log n)$ . Unfortunately, as shown in Figure 2,  $\mathcal{H}_0$  can miss an essential half-polygon.

Next, construct a geodesic center  $c_0$  of  $\mathcal{H}_0$  using the algorithm of Section 4. (Note that the geodesic center can be non-unique and in such cases  $c_0$  denotes any one point from the set of geodesic centers.) Then repeat the above step for  $U \cup \{c_0\}$ , more precisely, construct  $R'$ , the geodesic convex hull of  $U \cup \{c_0\}$  in  $P$  and for each edge  $(u, r)$  of  $R'$  where  $u \in U$  and  $r$  is a reflex vertex of  $P$ , add  $H(u, r)$  to  $\mathcal{H}_0$ . This defines  $\mathcal{H}_{\text{hull}}$ . Again,  $\mathcal{H}_{\text{hull}}$  has size  $O(\min\{n_r, m\})$  and ray shooting costs  $O(n + \min\{n_r, m\} \log n)$ .



■ **Figure 2** The geodesic convex hull of  $U = \{u_1, \dots, u_5\}$  is shaded grey.  $\mathcal{H}_0$  consists of the two half-polygons  $H(u_2, r_2)$  and  $H(u_3, r_3)$  (with solid red chords), but misses  $H(u_1, r_1)$ , which is essential for the visibility center  $c_V$ . The point  $c_0$  denotes a geodesic center of  $\mathcal{H}_0$ .

► **Theorem 7.** *Suppose the kernel of  $U$  is empty. Then the geodesic center of  $\mathcal{H}_{\text{hull}}$  is the visibility center of  $U$ . Furthermore  $\mathcal{H}_{\text{hull}}$  can be found in time  $O(n + m \log(n + m))$  plus the time to find the geodesic center of  $O(\min\{n_r, m\})$  half-polygons.*

**Proof.** The run-time was analyzed above. Consider the visibility center  $c_V$ . By assumption,  $r_V > 0$ . We consider the half-polygons  $H(u, r) \in \mathcal{H}_{\text{reflex}}$  such that  $r_V = d(c_V, H(u, r))$ . By Claim 5 either there are three of these half-polygons,  $H_1$ ,  $H_2$  and  $H_3$ , that uniquely determine  $c_V$ , or there are two,  $H_1$  and  $H_2$ , that determine  $c_V$ . Then  $c_V$  is the geodesic center of  $H_i$   $i = 1, 2, 3$  or  $i = 1, 2$  depending on which case we are in. Let  $H_i = H(u_i, r_i)$ .

If all the  $H_i$ 's are in  $\mathcal{H}_0$ , we are done. We will show that at least two are in  $\mathcal{H}_0$  and the third one (if it exists) is "caught" by  $c_0$ . See Figure 2. Let  $h_i$  be the chord defining  $H_i$  and

## 6 The Visibility Center of a Simple Polygon

let  $\overline{H}_i$  be the other half-polygon determined by  $h_i$ .

▷ **Claim 8.** If  $U$  contains a point in  $\overline{H}_i$  then  $(u_i, r_i)$  is an edge of  $R$  so  $H_i \in \mathcal{H}_0$ .

**Proof.** Let  $u$  be a point in  $\overline{H}_i$ . Observe that  $\pi(u_i, u)$  contains the segment  $u_i r_i$ . Thus  $r_i$  is a vertex of  $R$ . Furthermore  $u_i r_i$  is an edge of  $R$ . (Note that  $H_i$  is extreme at  $r$  since we picked it from  $\mathcal{H}_{\text{reflex}}$ .) Thus  $H_i$  is in  $\mathcal{H}_0$ . ◀

▷ **Claim 9.** At least two of the  $H_i$ 's lie in  $\mathcal{H}_0$ .

**Proof.** First observe that if two of the half-polygons are disjoint, say  $H_i$  and  $H_j$ , then they lie in  $\mathcal{H}_0$ , because  $u_i \in H_i$  implies  $u_i \in \overline{H}_j$  so by Claim 8,  $H_i \in \mathcal{H}_0$ , and symmetrically,  $H_j \in \mathcal{H}_0$ .

We separate the proof into cases depending on the number of  $H_i$ 's. If there are two then they must be disjoint otherwise a point in their intersection would be a visibility center with visibility radius  $r_V = 0$ . Then by the above observation, they are both in  $\mathcal{H}_0$ .

It remains to consider the case of three half-polygons. If two are disjoint, we are done, so suppose each pair  $H_i, H_j$  intersects. Then the three chords  $h_i$  form a triangle. Furthermore, since  $\bigcap \overline{H}_i$  is non-empty (it contains  $c_V$ ), the inside of the triangle is  $\bigcap \overline{H}_i$ . Now suppose  $H_1 \notin \mathcal{H}_0$ . Then by Claim 8,  $u_2, u_3 \in H_1$ . This implies (see Figure 2) that  $u_2 \in \overline{H}_3$  and  $u_3 \in \overline{H}_2$ , so by Claim 8,  $H_2$  and  $H_3$  are in  $\mathcal{H}_0$ . ◀

We now complete the proof of the theorem. We only need to consider the case of three  $H_i$ 's, where one of them, say  $H_1$ , is not in  $\mathcal{H}_0$ . Our goal is to show that  $c_0$ , the geodesic center of  $\mathcal{H}_0$ , lies in  $\overline{H}_1$  and thus  $H_1$  is in  $\mathcal{H}_{\text{hull}}$ . Let  $X = \{x \in P : d(x, H_2) \leq r_V \text{ and } d(x, H_3) \leq r_V\}$ . Observe that  $c_0 \in X$  (because the radius is non-increasing as we eliminate half-polygons). Now,  $c_V$  is the unique point within distance  $r_V$  of the half-polygons  $H_1, H_2$  and  $H_3$ . If  $c_0 \in H_1$ , then  $c_0$ 's distance to  $H_1$  would be 0 which contradicts the uniqueness property of  $c_V$ . Thus  $c_0 \in \overline{H}_1$ . By the same reasoning as in Claim 8, this implies that  $u_1 r_1$  is an edge of  $R'$ , the geodesic convex hull of  $U \cup \{c_0\}$ . Thus  $H_1$  is in  $\mathcal{H}_{\text{hull}}$  by definition of  $\mathcal{H}_{\text{hull}}$ . ◀

## 4 The Geodesic Center of Half-Polygons

In this section, we give an algorithm to find the geodesic center of a set  $\mathcal{H}$  of  $k$  half-polygons inside an  $n$ -vertex polygon  $P$ . We preprocess by sorting the half-polygons in cyclic order of their first endpoints around  $\partial P$  in time  $O(k \log k)$ . We assume that no half-polygon in  $\mathcal{H}$  contains another—any non-minimal half-polygon is irrelevant and can be discarded. Note that the minimal half-polygons can be found in linear time from the sorted order.

We follow the approach that Pollack et al. [27] used to find the geodesic center of the vertices of a polygon. Many steps of their algorithm rely, in turn, on search algorithms of Megiddo's [23].

The main ingredient of the algorithm is a linear time *chord oracle* that, given a chord  $K = ab$  of the polygon, finds the *relative geodesic center*,  $c_K$  (the optimum center point restricted to points on the chord), and tells us which side of the chord contains the center. We must completely redo the chord oracle in order to handle paths to half-polygons instead of vertices, but the main steps are the same. Our chord oracle runs in time  $O(n + k)$ . Pollack et al.'s chord oracle was used as a black box in subsequent faster algorithms [1], so we imagine that our version will be an ingredient in any faster algorithm for the geodesic center of half-polygons.

Using the chord oracle, we again follow the approach of Pollack et al. to find the geodesic center. The total run time is  $O((n + k) \log(n + k))$ .

We give a road-map for the remainder of this section, listing the main steps, which are the same as those of Pollack et al., and highlighting the parts that we must rework.

### § 4.1 A Linear Time Chord Oracle

1. Test a candidate center point. Given a point  $x$  on the chord  $K = ab$ , is the relative geodesic center  $c_K$  to the left or right of  $x$ ? Is the geodesic center  $c$  to the left or right of chord  $K$ ?
2. Find shortest paths from  $a$  and from  $b$  to all half-polygons. The details of this step are novel, because we need shortest paths to half-polygons rather than vertices.
3. Find a linear number of simple functions defined on  $K$  whose upper envelope is the geodesic radius function. We must redo this from the ground up.
4. Find the relative center on  $K$  (the point that minimizes the geodesic radius function) using Megiddo’s technique.

### § 4.2 Finding the Geodesic Center of Half-Polygons

1. Use the chord oracle to find a region of  $P$  that contains the center and such that for any half-polygon  $H \in \mathcal{H}$ , all geodesic paths from the region to  $H$  are combinatorially the same. We give a more modern version of this step using epsilon nets.
2. Solve the resulting Euclidean “intersection radius problem”—to find a smallest disk that contains given disks and intersects given lines. This is new because of the condition about intersecting given lines.

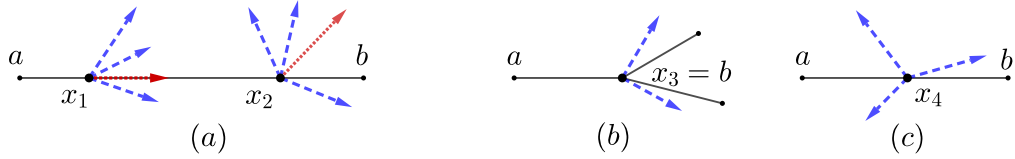
## 4.1 A Linear Time Chord Oracle

In this section we give a linear time chord oracle. Given a chord  $K = ab$  the chord oracle tells us whether the geodesic center of  $\mathcal{H}$  lies to the left, to the right, or on the chord  $K$ . It does this by first finding the relative geodesic center  $c_K = \operatorname{argmin}\{r(x, \mathcal{H}) : x \in K\}$ , together with the half-polygons that are farthest from  $c_K$ . From this information, we can identify which side of  $K$  contains the geodesic center  $c$  in the same way as Pollack et al. by testing the vectors of the first segments of the shortest paths from  $c_K$  to its furthest half-polygons. This test is described in Subsection 4.1.1.

The chord oracle thus reduces to the problem of finding the relative geodesic center and its farthest half-polygons. The main idea here is to capture the geodesic radius function along the chord (i.e., the function  $r(x, \mathcal{H})$  for  $x \in K$ ) as the upper envelope of a linear number of simple functions defined on overlapping subintervals of  $K$ . In order to find the simple functions (Section 4.1.3) we first compute shortest paths from  $a$  and from  $b$  to all the half-polygons (Section 4.1.2). Finally we apply Megiddo’s techniques (Section 4.1.4) to find the point  $c_K$  on  $K$  that minimizes the geodesic radius function.

### 4.1.1 Testing a Candidate Center Point

Given the relative geodesic center  $c_K$  on chord  $K$  and the first edges of the paths from  $c_K$  to its farthest half-polygons, we can test in constant time whether the geodesic center is equal to  $c_K$  or lies to the left or the right of  $K$ . We can also test, given a point  $x$  on  $K$  and the first edges of the paths to its farthest half-polygons, whether  $c_K$  is equal to  $x$  or lies to the left or right of  $x$ . We illustrate the tests in Figure 3, and defer a more rigorous explanation to Appendix A.1.



■ **Figure 3** Points  $x_i$  on chord  $K = ab$  with directions of paths to farthest half-polygons in dashed blue and the direction for improvement in dotted red. (a)  $x_1$  is not a relative center.  $x_2$  is a relative center but not the true geodesic center. (b,c)  $x_3$  and  $x_4$  are geodesic centers.

### 4.1.2 Shortest Paths to Half-Polygons

In this section we give a linear time algorithm to find the shortest path tree from point  $a$  on the polygon boundary to all the half-polygons  $\mathcal{H}$ . Recall that each half-polygon is specified by an ordered pair of endpoints on  $\partial P$ , and the half-polygons are sorted in clockwise cyclic order by their first endpoints. From this, we identify the half-polygons that contain  $a$ , and we discard them—their distance from  $a$  is 0. Let  $H_1, \dots, H_{k'}$  be the remaining half-polygons where  $H_i$  is bounded by endpoints  $p_i, q_i$ , and the  $H_i$ 's are sorted by  $p_i$ , starting at  $a$ .

The idea is to first find the shortest path map  $T_a$  from  $a$  to the set consisting of the polygon vertices and the points  $p_i$  and  $q_i$ . Recall that the shortest path map is an augmentation of the shortest path tree that partitions the polygon into triangular regions in which the shortest path from  $a$  is combinatorially the same (see Figure 4). The shortest path map can be found in linear time [15]. Note that  $T_a$  is embedded in the plane (none of its edges cross) and the ordering of its leaves matches their ordering on  $\partial P$ . Our algorithm will traverse  $T_a$  in depth-first order, and visit the triangular regions along the way.

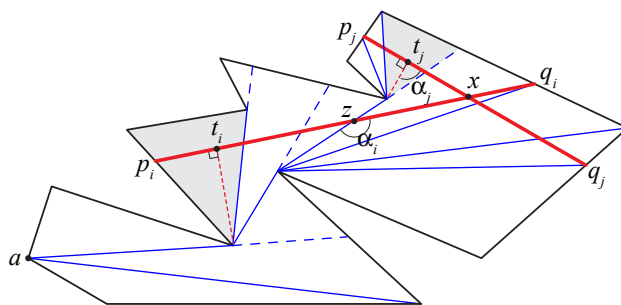
Our plan is to augment  $T_a$  to a shortest path tree  $\bar{T}_a$  that includes the shortest paths from  $a$  to each half-polygon  $H_i$ . Note that  $\bar{T}_a$  is again an embedded ordered tree. We can find  $\pi(a, H_i)$  by examining the regions of the shortest path map intersected by  $p_i q_i$ . These lie in the *funnel* between the shortest paths  $\pi(a, p_i)$  and  $\pi(a, q_i)$ . Note that edges of the shortest path map  $T_a$  may cross the chord  $p_i q_i$ . Also, the funnels for different half-polygons may overlap. The key to making the search efficient is the following lemma:

► **Lemma 10.** *The ordering  $H_1, H_2, \dots, H_{k'}$  matches the ordering of the paths  $\pi(a, H_i)$  in the tree  $\bar{T}_a$ .*

**Proof.** Consider two half-polygons  $H_i = p_i q_i$  and  $H_j = p_j q_j$ , with  $i < j$ . We prove that  $\pi(a, H_i)$  comes before  $\pi(a, H_j)$  in  $\bar{T}_a$ . If  $H_i$  and  $H_j$  are disjoint, the result is immediate since the corresponding funnels do not overlap. Otherwise (because neither half-polygon is contained in the other)  $p_i q_i$  and  $p_j q_j$  must intersect, say at point  $x$ . See Figure 4. Let  $t_i$  and  $t_j$  be the terminal points of the paths  $\pi(a, H_i)$  and  $\pi(a, H_j)$ , respectively. If  $t_i$  lies in  $p_i x$  and  $t_j$  lies in  $x q_j$  then the result follows since  $t_i$  and  $t_j$  lie in order on the boundary of the truncated polygon formed by removing  $H_i$  and  $H_j$ . So suppose that  $t_j$  lies in  $p_j x$  (the other case is symmetric). Then  $\pi(a, t_j)$  crosses  $p_i q_i$  at a point  $z$  in  $p_i x$ . From  $z$  to  $t_j$  the path  $\pi(a, t_j)$  lies inside the cone with apex  $x$  bounded by the rays from  $x$  through  $z$  and from  $x$  through  $t_j$ . Within that cone, the path only turns left. The angle  $\alpha_j$  at  $t_j$  is  $\geq 90^\circ$  (it may be  $> 90^\circ$  if  $t_j = p_j$ ), which implies that the angle  $\alpha_i$  at  $z$  is  $> 90^\circ$ . Therefore  $t_i$  lies to the left of  $z$ , as required. ◀

Based on the Lemma, the algorithm traverses the regions of the shortest path map  $T_a$  in depth first search order, and traverses the half-polygons  $H_i$  in order  $i = 1, 2, \dots, k'$ . It is easy to test if one region contains the shortest path to  $H_i$  (either to  $p_i$ , or to  $q_i$ , or reaching an





■ **Figure 4** The shortest path map  $T_a$  (thin blue) and the augmentation (dashed red) to include shortest paths to the two half-polygons bounded by chords  $p_i q_i$  and  $p_j q_j$  (thick red).

internal point of  $p_i q_i$  at a right angle); if it does, we increment  $i$ , and otherwise we proceed to the next region. The total time is  $O(n + k)$ .

### 4.1.3 Functions to Capture the Distance to Farthest Half-Polygons

In this section we give a linear time algorithm to find a linear number of simple functions defined on the chord  $K = ab$  whose upper envelope is the geodesic radius function  $r(x, \mathcal{H})$  for  $x \in K$ . Specifically, we use the shortest path trees  $\bar{T}_a$  and  $\bar{T}_b$  constructed in the previous section to build a set of  $O(n + k)$  pairs  $f, I$  where:

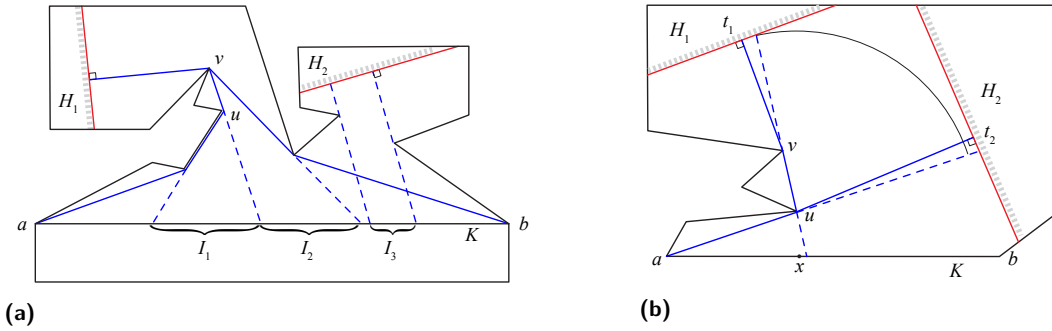
- $I$  is a subinterval of  $K$  and  $f$  is a function defined on domain  $I$ ,
- each function has the form  $f(x) = d_2(x, s) + \kappa$  where  $\kappa$  is a constant,  $d_2$  is Euclidean distance, and  $s$  is a point or a line,
- for any point  $x \in K$  the maximum of  $f(x)$  over intervals  $I$  containing  $x$  is equal to  $r(x, \mathcal{H})$ .

For intuition, see Figure 5a, which shows several intervals and their associated functions. Note that we deal separately with the two pieces of the polygon on each side of  $K$ . There is an obvious set of  $O(nk)$  pairs  $f, I$  with the above properties, one for each  $H \in \mathcal{H}$  and  $v \in P$ , but we want a set of linear size.

The crucial property is that there are a limited number of farthest half-polygons associated with each vertex, and we can restrict our attention (mostly) to longest paths in the trees  $\bar{T}_a$  and  $\bar{T}_b$ . In particular, consider a point  $x \in K$ , a half-polygon  $H$ , and the shortest path  $\pi(x, H)$ . Suppose  $\pi(x, H)$  has at least two edges, say  $\pi(x, H) = x, u, v, \dots, t$ , where  $t$  is the terminal point on  $H$ . If  $\pi(x, H)$  turns left at  $u$ , then the part of the path from  $u$  to  $t$  is part of the tree  $\bar{T}_a$ , and symmetrically for right turns and  $\bar{T}_b$ . See Figure 5b. Furthermore, if  $H$  is a farthest half-polygon from  $x$ , then we can show (in the full version) that the part of the path from  $v$  to  $t$  is the longest path in  $\bar{T}_a$  descending from  $v$  to any half-polygon. Note that using longest paths from  $u$  rather than  $v$  is not correct—see Figure 5b.

For any node  $u$  in  $\bar{T}_a$  let  $\ell_a(u)$  be the maximum length of a path in  $\bar{T}_a$  descending from  $u$  to a node representing a terminal point on some half-polygon. Define  $\ell_b(u)$  similarly. We can compute these functions in linear time in leaf-to-root order. In the situation described above, where  $H$  is a farthest half-polygon from  $x$  and the path  $\pi(x, H) = x, u, v, \dots, t$  turns left at  $u$ , we have  $d(x, H) = |xu| + |uv| + \ell_a(v)$ , which is a simple function of the desired form.

The algorithm will output these functions for all pairs  $u, v$  where the following conditions hold:  $u$  is a vertex visible from a point on the chord  $ab$  (equivalently,  $u$  has different parents in  $\bar{T}_a$  and  $\bar{T}_b$ );  $v$  is a child of  $u$  in one of the trees; and  $x$  lies in an appropriate interval on  $ab$



■ **Figure 5** (a) An illustration of functions and intervals. For  $x$  in interval  $I_1$ ,  $d(x, H_1) = d_2(x, u) + \kappa_1$ . For  $x$  in  $I_2$ ,  $d(x, H_1) = d_2(x, v) + \kappa_2$ . For  $x$  in  $I_3$ ,  $d(x, H_2) = d_2(x, H_2)$ . (b) From point  $x$  the farthest half-polygon is  $H_1$  via the path  $x, u, v, t_1$ . This matches the longest path in  $\bar{T}_a$  descending from  $v$  (which goes to  $H_1$ ) but does not match the longest path descending from  $u$  (which goes to  $H_2$ ).

such that  $u, v$  can be the start of a geodesic path from  $x$ . We deal separately with shortest paths that go from a point  $x \in ab$  to a half-polygon without going through any vertices. Observe that the number of such functions is  $O(n + k)$ .

We defer further details of the algorithm to Appendix B. Besides enhancing the method of Pollack et al. [27] to deal with half-polygons, our aim is to give a clearer and easier-to-verify presentation.

#### 4.1.4 Finding the Relative Geodesic Center on a Chord

The last step of the chord oracle is exactly the same as in Pollack et al. [27]. Given the set of  $O(n + k)$  simple convex functions whose upper envelope is the geodesic radius function on chord  $K$  (from Section 4.1.3), and given the test of whether the relative center is left/right of a point on  $K$  (from Section 4.1.1) we want to find the relative center,  $c_K$ , that minimizes the radius function. Pollack et al. use a technique of Megiddo’s to do this in  $O(n + k)$  time. The idea is to pair up the functions, find the intersection and domain end-points of each pair, and test medians of those in order to eliminate a constant fraction of the functions in each round. Further details are in Appendix C. Finally, to find the paths from the relative center  $c_K$  to its farthest half-polygons, use the linear time shortest path algorithm (Section 4.1.2) on each side of  $K$ .

### 4.2 Finding the Geodesic Center of Half-Polygons

In this section we show how to use the  $O(n + k)$  time chord oracle from Section 4.1 to find the geodesic center of the  $k$  half-polygons in  $O((n + k) \log(n + k))$  time. The basic structure of the algorithm is the same as that of Pollack et al. [27].

In the first step we use the chord oracle to restrict the search for the geodesic center to a small region where the problem reduces to a Euclidean “intersection radius problem”. In the second step we solve the resulting problem, which involves some new ingredients to handle our case of half-polygons. Each step takes  $O((n + k) \log(n + k))$  time.

### 4.2.1 Finding a Region that Contains the Geodesic Center

Triangulate  $P$  in linear time [8]. Run the chord oracle on a chord of the triangulation that splits the polygon into balanced pieces and recurse on the appropriate subpolygon. In  $O(\log n)$  iterations, we narrow our search down to one triangle  $T^*$  of the triangulation. This step takes  $O((n+k)\log n)$  time.

Next, we refine  $T^*$  to a region  $R$  that contains the center and such that  $R$  is *homogeneous*, meaning that for any  $H \in \mathcal{H}$  the shortest paths from points in  $R$  to  $H$  have the same combinatorial structure (the same sequence of polygon vertices along the path).

The idea is to subdivide  $T^*$  by  $O(n+k)$  lines so that each cell in the resulting line arrangement is homogeneous, and then to find the cell containing the center. Construct the shortest path trees to  $\mathcal{H}$  from each of the three corners of triangle  $T^* = (a^*, b^*, c^*)$  using the algorithm of Section 4.1.2. For each edge  $(u, v)$  of each tree, add the line through  $uv$  if it intersects  $T^*$ . (In fact, we do not need all these lines. The situation is similar to that shown in Figure 5a, with  $a^*, b^*$  in place of  $a, b$ . We need the dashed lines shown in the figure. In particular, it suffices to use tree edges  $(u, v)$  such that  $u$  is visible from an edge of  $T^*$ .)

We add three more lines for each half-polygon  $H \in \mathcal{H}$ , specifically, the chord  $h$  that defines  $H$ , and the two lines perpendicular to  $h$  through the endpoints of  $h$ .

The result is a set of  $O(n+k)$  lines that we obtain in time  $O(n+k)$ . It is easy to prove that the resulting line arrangement has homogeneous regions.

All that remains is to find the cell of the arrangement that contains the geodesic center. It is simpler to state the algorithm in terms of  $\epsilon$ -nets instead of the rather involved description of Megiddo's technique used by Pollack et al. [27]. Informally, to find a homogeneous region, we will look at a range space on ground set  $L$  whose ranges consist of the subsets of  $L$  that intersect some triangle. Such a range space can be shown to have constant sized  $\epsilon$ -nets [17]. By using the  $O(n+k)$  time chord oracle a constant number of times (on a constant sized  $\epsilon$ -net) we can restrict the search space to a region that intersects only a fraction of the original lines. Repeating this step for  $O(\log(n+k))$  times, we arrive at a region  $R$  with the required properties. The details are deferred to Appendix D due to space constraints. The total runtime for this step is  $O((n+k)\log(n+k))$ .

### 4.2.2 Solving an Unconstrained Problem

At this point, we know that the polygonal region  $R$  contains a geodesic center of the set  $\mathcal{H}$  of half-polygons in  $P$ . Furthermore,  $R$  is homogeneous. We can pick a point  $p$  in  $R$  and find the shortest path tree from  $p$  to all half-polygons. If  $\pi(p, H)$  reaches an internal point of the chord  $h$  defining  $H$  then  $d(x, H) = d_2(x, h)$  for all  $x \in R$ . And if the first segment of  $\pi(x, H)$  reaches a vertex  $u$ , then  $d(x, H) = d_2(x, u) + \kappa$  for all  $x \in R$ , where  $\kappa$  is a constant. Our goal is to find the point  $x \in R$  that minimizes the maximum over  $H \in \mathcal{H}$  of  $d(x, H)$ . Since this point must lie in the region  $R$  (a guarantee we have from the earlier steps), we can completely disregard the underlying polygon  $P$  in solving the problem.

In the Euclidean plane, the problem may be reinterpreted in a geometric manner. We wish to find the circle of smallest radius that *contains*  $d$  disks and *intersects*  $l$  lines. The disk constraints in the new interpretation correspond to half-polygons  $H$  where  $d(x, H) = d_2(x, u) + \kappa$ —the disk is centered at  $u$  with radius  $\kappa$ . The line constraints correspond to half-polygons  $H$  where  $d(x, H) = d_2(x, h)$ .

This is a combination of problems referred to as the spanning circle problem [24] or the intersection radius problem [7] in the literature. We will call it the *intersection radius problem for disks and lines*, although the name is not entirely accurate. In Appendix E we

prove:

► **Lemma 11.** *The intersection radius problem for disks and lines can be solved in linear time.*

We outline the method. The problem for disks alone was solved by Megiddo [24] using an ingenious idea. The two-dimensional problem is modified to a problem in three dimensions and the constraints modified in such a way that the bisector between the constraints for two disks becomes a plane in three dimensions. Thereafter, techniques from linear-time algorithms for linear programming are used to prune away disks that do not define the final answer [23]. The prune-and-search technique prunes away a constant fraction of those disks in linear time and repeating the process reduces the number of disks to some constant number, after which a brute force method may be employed.

To extend this to handle our line constraints, we add constraints that ensure that the distances to the lines are less than the radius of the final disk. The bisectors between two lines are an angle bisector pair. These bisectors become vertical planes in the transformed three dimensional version of the problem. We thus have a set of planes in three dimensions that are bisectors between pairs of lines or pairs of disks. Using prune-and-search in two phases per iteration and a few other ideas ([7]), we modify Megiddo's technique for disks to solve our problem in linear time.

## 5 Conclusions

We introduced the notion of the visibility center of a set of points in a polygon and gave an algorithm with run time  $O((n + m) \log(n + m))$  to find the visibility center of  $m$  points in an  $n$ -vertex polygon. To do this, we gave an algorithm to find the geodesic center of a given set of half-polygons inside a polygon, a problem of independent interest. We conclude with some open questions.

Can the visibility center of a simple polygon be found more efficiently? Note that the geodesic center of the vertices of a simple polygon can be found in linear time [1]. Our current method involves ray tracing and sorting, which are serious barriers. A more reasonable goal is to find the visibility center of  $m$  points in a polygon in time  $O(n + m \log m)$ .

Is there a more efficient algorithm to find the geodesic center of (sorted) half-polygons? In forthcoming work we give a linear time algorithm for the special case of finding the geodesic center of the *edges* of a polygon (this is the case where the half-polygons hug the edges).

How hard is it to find the farthest visibility Voronoi diagram of a polygon? Finally, what about the 2-visibility center of a polygon, where we can deploy two guards instead of one?

---

## References

- 1 Hee-Kap Ahn, Luis Barba, Prosenjit Bose, Jean-Lou De Carufel, Matias Korman, and Eunjin Oh. A linear-time algorithm for the geodesic center of a simple polygon. *Discrete & Computational Geometry*, 56(4):836–859, 2016.
- 2 Esther M Arkin, Alon Efrat, Christian Knauer, Joseph S B Mitchell, Valentin Polishchuk, Günter Rote, Lena Schlipf, and Topi Talvitie. Shortest path to a segment and quickest visibility queries. *Journal of Computational Geometry*, 7:77–100, 2016.
- 3 Boris Aronov, Steven Fortune, and Gordon Wilfong. The furthest-site geodesic Voronoi diagram. *Discrete & Computational Geometry*, 9(3):217–255, 1993.
- 4 Franz Aurenhammer, Robert L Scot Drysdale, and Hannes Krasser. Farthest line segment Voronoi diagrams. *Information Processing Letters*, 100(6):220–225, 2006.

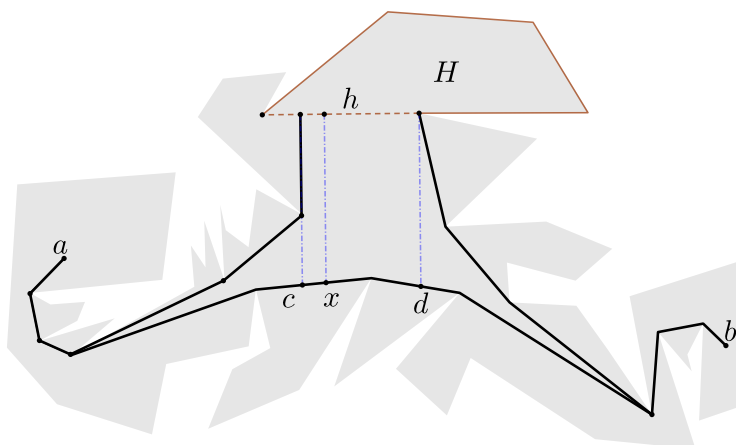
- 5 Franz Aurenhammer, Rolf Klein, and Der-Tsai Lee. *Voronoi Diagrams and Delaunay Triangulations*. World Scientific Publishing Company, 2013.
- 6 Luis Barba. Optimal algorithm for geodesic farthest-point Voronoi diagrams. In *35th International Symposium on Computational Geometry (SoCG 2019)*. Schloss Dagstuhl-Leibniz-Zentrum fuer Informatik, 2019.
- 7 Binay K Bhattacharya, Shreesh Jadhav, Asish Mukhopadhyay, and J-M Robert. Optimal algorithms for some intersection radius problems. *Computing*, 52(3):269–279, 1994.
- 8 Bernard Chazelle. Triangulating a simple polygon in linear time. *Discrete & Computational Geometry*, 6(3):485–524, 1991.
- 9 Bernard Chazelle. Cutting hyperplanes for divide-and-conquer. *Discrete & Computational Geometry*, 9(2):145–158, 1993.
- 10 Wei-Pang Chin and Simeon Ntafos. Shortest watchman routes in simple polygons. *Discrete & Computational Geometry*, 6(1):9–31, 1991.
- 11 Hristo N Djidjev, Andrzej Lingas, and Jörg-Rüdiger Sack. An  $O(n \log n)$  algorithm for computing the link center of a simple polygon. *Discrete & Computational Geometry*, 8(2):131–152, 1992.
- 12 Moshe Dror, Alon Efrat, Anna Lubiw, and Joseph S B Mitchell. Touring a sequence of polygons. In *Proceedings of the thirty-fifth Annual ACM Symposium on Theory of Computing (STOC '03)*, pages 473–482, 2003.
- 13 Martin E Dyer. On a multidimensional search technique and its application to the Euclidean one-centre problem. *SIAM Journal on Computing*, 15(3):725–738, 1986.
- 14 Subir Kumar Ghosh. *Visibility Algorithms in the Plane*. Cambridge University Press, 2007.
- 15 Leonidas Guibas, John Hershberger, Daniel Leven, Micha Sharir, and Robert E Tarjan. Linear-time algorithms for visibility and shortest path problems inside triangulated simple polygons. *Algorithmica*, 2(1-4):209–233, 1987.
- 16 Leonidas J Guibas and John Hershberger. Optimal shortest path queries in a simple polygon. *Journal of Computer and System Sciences*, 39(2):126–152, 1989.
- 17 David Haussler and Emo Welzl.  $\epsilon$ -nets and simplex range queries. *Discrete & Computational Geometry*, 2(2):127–151, 1987.
- 18 John Hershberger and Subhash Suri. A pedestrian approach to ray shooting: Shoot a ray, take a walk. *Journal of Algorithms*, 18(3):403–431, 1995.
- 19 Shreesh Jadhav, Asish Mukhopadhyay, and Binay Bhattacharya. An optimal algorithm for the intersection radius of a set of convex polygons. *Journal of Algorithms*, 20(2):244–267, 1996.
- 20 Yan Ke and Joseph O'Rourke. Computing the kernel of a point set in a polygon. In *Workshop on Algorithms and Data Structures*, pages 135–146. Springer, 1989.
- 21 Der-Tsai Lee and Franco P Preparata. An optimal algorithm for finding the kernel of a polygon. *Journal of the ACM (JACM)*, 26(3):415–421, 1979.
- 22 Jiri Matousek. Approximations and optimal geometric divide-and-conquer. *Journal of Computer and System Sciences*, 50(2):203–208, 1995.
- 23 Nimrod Megiddo. Linear-time algorithms for linear programming in  $R^3$  and related problems. *SIAM Journal on Computing*, 12(4):759–776, 1983.
- 24 Nimrod Megiddo. On the ball spanned by balls. *Discrete & Computational Geometry*, 4(6):605–610, 1989.
- 25 Eunjin Oh and Hee-Kap Ahn. Voronoi diagrams for a moderate-sized point-set in a simple polygon. *Discrete & Computational Geometry*, 63(2):418–454, 2020.
- 26 Eunjin Oh, Luis Barba, and Hee-Kap Ahn. The geodesic farthest-point Voronoi diagram in a simple polygon. *Algorithmica*, 82(5):1434–1473, 2020.
- 27 Richard Pollack, Micha Sharir, and Günter Rote. Computing the geodesic center of a simple polygon. *Discrete & Computational Geometry*, 4(6):611–626, 1989.
- 28 Godfried T Toussaint. Computing geodesic properties inside a simple polygon. *Revue d'Intelligence Artificielle*, 3(2):9–42, 1989.

## 14 The Visibility Center of a Simple Polygon

- 29 Haitao Wang. Quickest visibility queries in polygonal domains. *Discrete & Computational Geometry*, 62(2):374–432, 2019.
- 30 Haitao Wang. An optimal deterministic algorithm for geodesic farthest-point Voronoi diagrams in simple polygons. In *International Symposium on Computational Geometry (SoCG 2021)*, 2021.
- 31 Eitan Zemel. An  $O(n)$  algorithm for the linear multiple choice knapsack problem and related problems. *Information Processing Letters*, 18(3):123–128, 1984.

**A** Details on the Preliminaries

The method of Pollack et al. [27], and especially their use of Megiddo’s techniques, depends at a basic level on convexity properties of the function that computes the geodesic distance to a vertex of a polygon. We need to generalize to the distance to a half-polygon.



■ **Figure 6** Proving that  $d(x, H)$  is a convex function of  $d(a, x)$ .

► **Lemma 12.** *As we move a point  $x$  along the path  $\pi(a, b)$  from  $a$  to  $b$ , the geodesic distance  $d(x, H)$  to a half-polygon  $H$  is a convex function of  $d(a, x)$ .*

**Proof.** Pollack et al. [27] proved the version of this where  $H$  is replaced by a point.

Let  $h$  be the chord of the half-polygon  $H$ . If  $a$  and  $b$  are inside  $H$ , then so is  $\pi(a, b)$  and the distance function is constantly 0. So suppose  $a \notin H$ . If the path  $\pi(a, b)$  intersects  $H$ , then it does so at only one point  $b^* \in h$  (otherwise  $h$  provides a shortcut for part of the path). Since the path  $\pi(b^*, b)$  remains inside  $H$ , it suffices to prove the result for the path  $\pi(a, b^*)$ . In other words, we may assume that  $b$  is not in the interior of  $H$ .

The shortest paths  $\pi(x, H)$  for  $x \in \pi(a, b)$  reach a subinterval  $[h_1, h_2]$  of  $h$ . See Figure 6. In case this subinterval is a single point, i.e.,  $h_1 = h_2$ , the convexity result of Pollack et al. proves the lemma. Otherwise, since shortest paths do not cross, there are points  $c$  and  $d$  on  $\pi(a, b)$  such that for  $x \in \pi(a, c)$  the path  $\pi(x, H)$  arrives at  $h_1$ , for  $x \in \pi(c, d)$  the path  $\pi(x, H)$  is a straight line segment reaching  $h$  at a right angle, and for  $x \in \pi(d, b)$  the path  $\pi(x, H)$  arrives at  $h_2$ . The convexity result of Pollack et al. applies to the paths arriving at the points  $h_1$  and  $h_2$ .

It remains to consider  $x \in \pi(c, d)$ . As  $x$  moves along  $\pi(c, d)$ , the endpoint of  $\pi(x, H)$  moves continuously with a one-to-one mapping along the segment  $[h_1, h_2]$ . Since the curve  $\pi(c, d)$  is convex, this implies that  $d(x, H)$  is a convex function of  $d(a, x)$  for  $x \in \pi(c, d)$ .

Finally, one can verify that convexity holds at the points  $c$  and  $d$ , i.e., that the three convex functions join to form a single convex function ◀

The above lemma implies Claim 4, which we restate here for convenience:

▷ **Claim 4.** The set of points  $x$  with  $r_V(x, U) \leq k$  [or with  $r(x, \mathcal{H}) \leq k$ ] is *geodesically convex*, i.e., if two points  $x, y$  lie in the set then so does  $\pi(x, y)$ .

To justify this, note that Lemma 12 implies that for any half-polygon  $H$ , the set of points  $x$  with  $r(x, H) \leq k$  (i.e. the closed ball of radius  $k$  around  $H$ ) is geodesically convex. We then use the fact that the intersection of geodesically convex sets is geodesically convex.

In fact, the closed ball of radius  $k$  around a half-polygon  $H$  is bounded by straight segments and circular arcs, which implies the following.

▷ **Claim 13.** Consider a half-polygon  $H$  and a point  $x$  in  $P - H$ . Let  $v$  be the direction of the first segment of the shortest path from  $x$  to  $H$ . Let  $f$  be the chord through  $x$  perpendicular to  $v$  and, of the two closed half-polygons determined by  $f$ , let  $F$  be the one that does not contain  $v$ . Then for every point  $y \in F$ ,  $d(y, H) \geq d(x, H)$  and for every point  $y$  in the interior of  $F$ ,  $d(y, H) > d(x, H)$ .

### A.1 Testing a Candidate Geodesic Center of Half Polygons

In this section we give a more rigorous version of the test from Section 4.1.1, and we give the proof of Claim 5 (that the geodesic center is determined by two or three of the half-polygons and is unique except in a very special case).

Let  $\mathcal{H}$  be a set of half-polygons. Consider a chord  $K = ab$  and a point  $x \in K$ . The following lemma, which is analogous to Lemmas 2 and 3 of Pollack et al. [27], allows us to test: (1) whether a point  $x$  on  $K$  is a relative geodesic center, and if not, which direction to go on  $K$  to reach a relative center; and (2) whether a relative center on  $K$  is a true geodesic center, and if not, which side of  $K$  contains a true geodesic center. The lemma also deals with uniqueness of the geodesic center. See Figure 3.

► **Lemma 14.** *Let  $V$  be the vectors of the first segments of the shortest paths from  $x$  to its furthest half-polygons. Let  $\alpha$  be the smallest angle of a wedge  $W_\alpha$  with apex  $x$  that contains all the vectors of  $V$  and such that  $W_\alpha$ , restricted to a small neighbourhood of  $x$ , is contained in  $P$ .*

1. **Location of the relative center.** *Let  $L$  be the line through  $x$  perpendicular to  $K$ . If one of the open half-planes determined by  $L$  contains  $W_\alpha$  and contains points of  $K$ , then  $x$  is not a relative center, and all relative centers lie on that side of  $L$ . Otherwise,  $x$  is a relative center.*
2. **Location of the center.** *Now suppose that  $x$  is a relative geodesic center. If  $\alpha < \pi$  then  $x$  is not a geodesic center, and all geodesic centers lie on the side of  $K$  that contains the angle bisector of  $W_\alpha$ . If  $\alpha > \pi$ , then  $x$  is the unique geodesic center, and furthermore,  $x$  is determined by two or three vectors of  $V$ —the two that bound  $W_\alpha$  plus one inside  $W_\alpha$  unless  $x$  is on the boundary of  $P$ . Finally, if  $\alpha = \pi$  then  $x$  is a geodesic center (though not necessarily unique), and furthermore,  $x$  is determined by the two vectors of  $V$  that bound  $W_\alpha$ .*

**Proof.** For  $v \in V$  let  $H_v$  be the corresponding half-polygon (i.e.,  $v$  is the first segment of the shortest path from  $x$  to  $H_v$  and  $H_v$  is one of the furthest half-polygons from  $x$ ). Define  $f_v$  to be the chord through  $x$  perpendicular to  $v$ , and—of the two half-polygons determined by  $f_v$ —let  $F_v$  be the closed half-polygon not containing  $v$ . By Claim 13, no point of  $F_v$  has a smaller geodesic distance to  $H_v$  than  $x$  does. Thus any point with smaller geodesic radius than  $x$  must lie outside all the closed half-polygons  $F_v$ , i.e., inside the open set  $C = \cap \bar{F}_v$ . Furthermore, any point with geodesic radius equal to that of  $x$  must lie in the closure of  $C$ .

We prove the two parts separately:

1. The line  $L$  splits  $K$  into two parts which we call the left and right parts of  $K$ . Observe that if some  $v \in V$  lies on one closed side (say, the left side) of  $L$ , then  $F_v$  contains the right part of  $K$ , so this part is outside  $C$  and does not contain a “better” relative center. We consider three cases.



First suppose that  $W_\alpha$  does not lie in an open half-plane determined by  $L$ . Then both closed half-planes of  $L$  contain vectors of  $V$ , so both parts of  $K$  are outside  $C$ , so  $x$  is a relative center (not necessarily unique).

Next, suppose that  $W_\alpha$  lies in an open half-plane of  $L$  but that the half-plane includes no points of  $K$  (i.e.,  $x$  is an endpoint of  $K$ ). Then  $K$  lies in the other half-plane of  $L$  and is outside  $C$ , so again,  $x$  is a relative center.

Finally, suppose  $W_\alpha$  lies in an open half-plane (say, the left side) of  $L$  and that this half-plane contains points of  $K$ . Then moving  $x$  an epsilon distance into the left part of  $K$  gives a point with smaller geodesic radius, so  $x$  is not a relative center. Furthermore, all relative centers lie in the left part of  $K$  because for any  $v \in V$ ,  $F_v$  contains the right part of  $K$ .

2. If  $\alpha < \pi$ , then  $C$  is non-empty and contains the angle bisector  $b$  of  $W_\alpha$ . Note that  $b$  lies inside  $P$  in a neighbourhood of  $x$ . Moving  $x$  an epsilon distance along  $b$  gives a point with smaller geodesic radius. Thus  $x$  is not a geodesic center. Where do the geodesic centers lie? Because  $x$  is a relative geodesic center on  $K$ , no point on  $K$  is contained in  $C$ . Thus all points of  $C$  (and all geodesic centers) lie on the side of  $K$  that contains the angle bisector of  $W_\alpha$ .

If  $\alpha > \pi$ , then let  $v_1$  and  $v_2$  be the two vectors of  $V$  that bound  $W_\alpha$ . If  $x$  is not on the boundary of  $P$  then, since no smaller wedge contains  $V$ , there must be a third vector  $v_3$  in  $V$ , making an angle  $< \pi$  with each of  $v_1$  and  $v_2$ . Then the closure of  $\bar{F}_{v_1} \cap \bar{F}_{v_2} \cap \bar{F}_{v_3}$  is empty so  $x$  is the unique geodesic center and is determined by  $v_1, v_2$  and  $v_3$ . If  $x$  is on the boundary of  $P$  (hence at a reflex vertex of  $P$ ) then  $x$  is the unique geodesic center and is determined by  $v_1$  and  $v_2$ .

If  $\alpha = \pi$ , then  $C$  is empty so  $x$  is a geodesic center and is determined by the two vectors  $v_1$  and  $v_2$  of  $V$  that bound  $W_\alpha$ . Finally,  $x$  is unique unless the two corresponding half-polygons  $H_{v_1}$  and  $H_{v_2}$  have parallel chords, and  $v_1$  and  $v_2$  reach those chords at right angles, and the set of geodesic centers consists of a line segment through  $x$  parallel to the chords.

◀

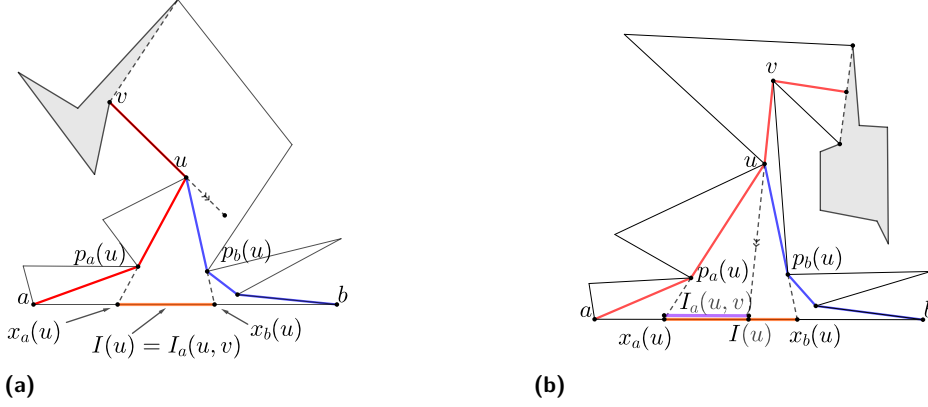
Note that Lemma 14 implies Claim 5: the geodesic center of  $\mathcal{H}$  is determined by two or three half-polygons of  $\mathcal{H}$ , and is unique except when the geodesic center is determined by two half-polygons with parallel chords and consists of a line segment parallel to and midway between those chords.

## **B** Details on Computing Distance Functions (Section 4.1.3)

We complete the details of finding a linear number of simple functions defined on the chord  $K = ab$  whose upper envelope is the geodesic radius function  $r(x, \mathcal{H})$  for  $x \in K$ .

We compute  $\ell_a(u)$  for the nodes  $u$  of  $\bar{T}_a$  as follows. Initialize  $\ell_a(u)$  to 0 if  $u$  represents a terminal point of a half-polygon chord, and to  $-\infty$  otherwise. Then from leaf-to-root order, update  $\ell_a(u)$  to  $\max\{\ell_a(u), \max\{|uv| + \ell_a(v) : v \text{ a child of } u\}\}$ . We can compute  $\ell_b(u)$  similarly. The runtime is  $O(n + k)$ .

Define  $p_a(u)$  and  $p_b(u)$  to be the parents of node  $u$  in  $\bar{T}_a$  and  $\bar{T}_b$ , respectively. As noted by Pollack et al. [27], vertex  $u$  is visible from some point on  $K$  if and only if  $p_a(u) \neq p_b(u)$ . If  $p_a(u) \neq p_b(u)$ , define  $x_a(u)$  to be the intersection of  $K$  with the ray from  $u$  to  $p_a(u)$ . Define  $x_b(u)$  similarly. Then the interval of  $K$  visible from  $u$  is  $I(u) := [x_a(u), x_b(u)]$ . See Figure 7.

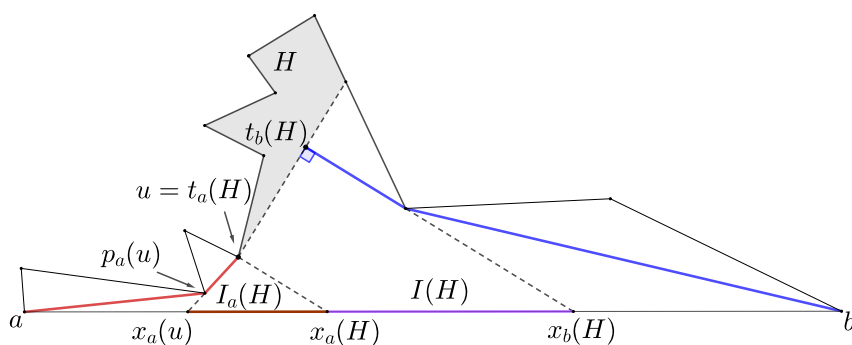


■ **Figure 7** Illustration of Case 2. Computation of intervals on  $ab$  from which a point  $x$  reaches its farthest half-polygon through  $u, v$  with a left turn at  $u$ . Vertex  $u$  is visible in the interval  $I(u) = (x_a(u), x_b(u))$ . The requirement for  $x, u, v$  to be a left turn yields the two cases above. In (a), ray  $vu$  does not intersect  $ab$  and  $I(u) = I_a(u, v)$ . In (b), ray  $vu$  intersects the interior of  $ab$  and the interval  $I_a(u, v)$  (colored purple) is a subset of the interval  $I(u)$  (colored orange).

Each half-polygon  $H$  with  $a \notin H$  has an associated *terminal point*  $t_a(H)$  that is the endpoint of the path  $\pi(a, H)$ , and similarly for  $b$ . If neither terminal point exists, then  $H$  contains  $K$  and is irrelevant. If only one terminal point exists (equivalently, the chord defining  $H$  crosses  $K$ ), we will abuse notation and say that  $t_a(H) \neq t_b(H)$ . With this convention,  $t_a(H) \neq t_b(H)$  if and only if there are straight-line shortest paths from points of  $K$  that meet  $H$  at a right angle (in which case we say that  $H$  is *orthogonally visible* from  $K$ ). If  $t_a(H) \neq t_b(H)$ , define  $x_a(H)$  to be the intersection of  $ab$  with the line through  $t_a(H)$  perpendicular to the chord of  $H$ . Define  $x_b(H)$  similarly. Then the interval of  $K$  from which  $H$  is orthogonally visible is  $I(H) := [x_a(H), x_b(H)]$ . See Figure 8.

The algorithm outputs three types of pairs  $f, I$  (plus two symmetric cases). The first type is for orthogonal visibility to  $H$ , the second deals with paths of at least two edges, and the final case deals with paths of one edge that arrive (non-orthogonally) at an endpoint of a half-polygon chord.

1. For each  $H \in \mathcal{H}$  with  $t_a(H) \neq t_b(H)$ , output the function  $f_H(x) := d_2(x, h)$  on the interval  $I(H)$ . Here  $h$  is the line containing the chord defining  $H$ .
2. For each edge  $(u, v)$  in  $\bar{T}_a$  such that  $p_a(u) \neq p_b(u)$  and  $v$  is a child of  $u$  in  $\bar{T}_a$ , output the function  $f_a(x) := d_2(x, u) + |uv| + \ell_a(v)$  on the interval  $I_a(u, v)$ . Here  $I_a(u, v)$  is the interval of points  $x \in ab$  such that  $x$  is visible to  $u$  and the path  $x, u, v$  turns left at  $u$ . The first condition says the interval is a subinterval of  $I(u)$ . The second condition truncates  $I(u)$  at the intersection of the line through  $uv$  and the line through  $ab$  if that intersection point lies in  $I(u)$  (we keep the part containing  $x_a(u)$ ). See Figure 7.
3. Symmetric to above for each edge  $(u, v)$  in  $\bar{T}_b$ .
4. For each half-polygon  $H$  whose defining chord  $h$  has an endpoint  $u$  such that  $u = t_a(H)$  and  $p_a(u) \neq p_b(u)$  output the the function  $f_{a,H}(x) := d_2(x, u)$  on the interval  $I_a(H)$ . Here  $I_a(H)$  is the interval of points  $x \in ab$  such that  $x$  is visible to  $u$  and for which  $xu$  meets  $h$  at an angle larger than  $90^\circ$ . The first condition says that the interval is a subinterval of  $I(u)$ . The second condition truncates  $I(u)$  at the intersection point of the line through  $u$  perpendicular to  $h$  and the line through  $ab$  if that intersection point lies in  $I(u)$  (we keep the part containing  $x_a(u)$ ).
5. Symmetric to above for  $u = t_b(H)$ .



■ **Figure 8** Illustration of Cases 1 and 4. Computation of intervals of starting points on the chord  $ab$  when the shortest path to a half-polygon  $H$  defined by a chord  $h$  is a single line segment. Points  $t_a(H)$  and  $t_b(H)$  are the terminal points of the paths from  $a$  and  $b$  (respectively) to  $H$ . In the interval  $I(H)$ ,  $H$  is orthogonally visible from  $K$ . In the interval  $I_a(H)$  the path to  $H$  consists of a single segment to  $t_a$ .

In steps 1, 4, and 5, we do a constant amount of work for each half-polygon  $H$ . In steps 2 and 3, we do a constant amount of work for each edge of the trees  $\bar{T}_a$  and  $\bar{T}_b$ . Thus the algorithm runs in linear time  $O(n + k)$ , and returns a linear number of simple functions of the required form.

Let  $\mathcal{F}$  be the set of functions returned by the above algorithm, where each  $f \in \mathcal{F}$  is defined on some interval  $I_f \subseteq ab$ . Also, abbreviate the geodesic radius function  $r(x, \mathcal{H})$  by  $r(x)$ . To prove that the algorithm is correct, we need:

▶ **Lemma 15.** *For any point  $x$  in  $ab$ ,  $r(x) = \max\{f(x) : f \in \mathcal{F}, x \in I_f\}$ .*

**Proof.** ( $\leq$ ) We must show that  $r(x)$  is bounded by some  $f(x)$ . Let  $H$  be a farthest half-polygon from  $x$ , i.e., such that  $d(x, H) = r(x)$ . Consider the path  $\pi(x, H)$  and let  $t$  be the terminal point on the chord  $h$  that defines  $H$ . First suppose the path consists of a single edge  $xt$ . If  $xt$  meets  $h$  at right angles then case 1 applies. Otherwise it meets  $t$  at an endpoint of  $h$  and case 3 or 4 applies. In all cases we have a function  $f(x)$  equal to  $d(x, H)$ .

Next, suppose  $\pi(x, H)$  has at least two edges and has the form  $x, u, v, \dots, t$ , where we allow  $v = t$ . Suppose this path turns left at  $u$ . (The case of a right turn is completely symmetric). The shortest path from  $a$  to  $H$  contains the same subpath from  $u$  to  $t$ . See Figure 7. Thus the subpath  $u, v, \dots, t$  is a path in  $\bar{T}_a$ . Let  $\pi_v$  be the subpath  $v, \dots, t$ .

Consider the function  $f_a(x) = |xu| + |uv| + \ell_a(v)$  defined on  $I_a(u, v)$ . Point  $x$  sees  $u$  so  $x \in I(u)$ , and, since  $xuv$  turns left,  $x$  and  $x_a(u)$  must lie to the same side of the line through  $u$  and  $v$ . Thus  $x \in I_a(u, v)$ . Since  $\pi_v$  is a path in  $\bar{T}_a$  from  $v$  to a terminal point its length,  $|\pi_v|$ , is at most  $\ell_a(v)$ . Thus  $r(x) = d(x, H) = |xu| + |uv| + |\pi_v| \leq |xu| + |uv| + \ell_a(v) = f_a(x)$ .

( $\geq$ ) Consider any function  $f \in \mathcal{F}$  defined on  $I(f)$  with  $x \in I(f)$ . We must show that  $r(x) \geq f(x)$ . We deal separately with  $f$  arising from case 1, 2, or 4 above (cases 3 and 5 are symmetric).

**Case 1.** In this case  $f$  has the form  $f_H(x) = d_2(x, H)$  defined on the interval  $I(H)$ . In this interval, the geodesic path from  $x$  to the half-polygon  $H$  consists of one edge and its length is  $d_2(x, H)$ . Thus  $r(x) \geq f_H(x)$ .

**Case 2.** Here  $f$  has the form  $f_a(x) = |xu| + |uv| + \ell_a(v)$  on interval  $I_a(u, v)$  where  $u$  is visible from  $x$ ,  $v$  is a child of  $u$  in  $\bar{T}_a$ , and  $x \in I_a(u, v)$ . Suppose  $\ell_a(v)$  is realized by the path  $\sigma$  in  $\bar{T}_a$  descending from  $v$  to a terminal point on half-polygon  $H$ . Then  $|\sigma| = \ell_a(v)$ .

Consider the path  $\sigma'$  formed by adding edges  $xu$ ,  $uv$  to the start of  $\sigma$ . We have  $|\sigma'| = |xu| + |uv| + \ell_a(v) = f_a(x)$ . So long as  $\sigma'$  is a geodesic (i.e., locally shortest) path from  $x$  to half-polygon  $H$ , then  $d(x, H) = |\sigma'|$ , so the distance from  $x$  to its farthest half-polygon is at least  $|\sigma'|$ , which means that  $r(x) \geq |\sigma'| = f_a(x)$  as required.

It remains to prove that  $\sigma'$  is a geodesic path from  $x$  to  $H$ . First note that adding  $u$  to  $\sigma$  gives a path in  $\bar{T}_a$ , which is therefore a geodesic path. Next, note that  $xuv$  makes a left turn at polygon vertex  $u$ , so this turn is also locally shortest. Therefore  $\sigma'$  is a geodesic path from  $x$  to  $H$  as required.

**Case 4.** In this case  $f$  has the form  $f_{a,H}(x) := d_2(x, u)$  defined on the interval  $I_a(H)$  in which the geodesic path from  $x$  to  $H$  consists of one segment of length  $d_2(x, u)$ . Thus  $r(x) \geq f_{a,H}(x)$ .

This completes the proof of the Lemma. ◀

### **C** Details on Finding the Relative Geodesic Center (Section 4.1.4)

We give further details on how to use the technique of Pollack et al. [27] for the last step of finding the relative geodesic center on a chord.

From Section 4.1.3 we have a linear number ( $O(n + k)$ ) of functions  $\mathcal{F}$  whose upper envelope is the geodesic radius function.

Additionally, we have a point oracle that takes time proportional to the cardinality of the set  $\mathcal{F}$  to give the location of the relative center with respect to a point  $x \in K$ . In particular, we iterate through  $\mathcal{F}$  to find the maxima at  $x$ , from which we also obtain direction vectors which can be used with the test in Section 4.1.1. We want the relative center which is the point on  $K$  that minimizes the radius function.

Let the size of  $\mathcal{F}$  be  $m \in O(n + k)$ , and let the functions of  $\mathcal{F}$  be denoted  $g_1, g_2, \dots, g_m$ . Each function  $g_i$  is either the square root of a quadratic polynomial or a linear function, and has a domain  $[g_i^-, g_i^+] \subseteq K$  derived in Section 4.1.3. Pair up the successive functions arbitrarily, say  $g_1$  with  $g_2$ ,  $g_3$  with  $g_4$  and so on (padding with a dummy function if  $m$  is odd).

In each pair, the identity of the function with a higher value can change at only some points along  $K$ : when the functions intersect or at domain endpoints. These special points are referred to as *extended intersections*. Between any two successive extended intersections one function dominates the other. If we somehow can narrow down our search of the relative geodesic center between these extended intersections, we can safely discard one function out of the pair.

This reasoning is also employed by Zemel [31] and Pollack et al. [27] in conjunction with the linear-time point oracle similar to the one developed in Section 4.1.1. The point oracle is successively applied three times at the medians of the extended intersections. This allows us to remove a constant fraction of the extended intersections (and hence the functions  $g_i$ ) in linear time. Repeating this process, we can reduce the problem to finding the minimum of a constant number of functions on an interval of  $K$ . This minimum is the relative geodesic center  $c_K$ .

### **D** Details on Finding a Region that Contains the Geodesic Center (Section 4.2.1)

We denote by  $L$  the set of lines used to to subdivide  $T^*$  as described in Section 4.2.1. Note that the size of  $L$  is  $O(n + k)$ . Consider the arrangement formed by these lines in the plane.

The arrangement has  $O((n+k)^2)$  cells, and each cell is homogeneous. Let  $\mathcal{T}$  be the set of all triangular subsets of  $T^*$ . For  $t \in \mathcal{T}$ , let  $\Delta_t = \{\ell \in L : \ell \text{ intersects } t\}$ . Let  $\Delta = \{\Delta_t : t \in \mathcal{T}\}$ .

For the range space  $R = (L, \Delta)$ , it is quite easily seen that the VC-dimension is constant (the shattering dimension is 6—observe that the lines intersecting any triangle  $t$  are the same as the lines intersecting the convex hull of the cells of the arrangement containing the endpoints of  $t$ ). Thus, a constant sized  $\epsilon$ -net of size  $O(\frac{1}{\epsilon} \log(\frac{1}{\epsilon}))$  exists for our range space. Additionally, since the subspace oracle can be implemented easily (the question of whether a chord intersects a triangle is easily answered for each triple of cells from the arrangement), the net can be constructed in deterministic  $O(|L|)$  time [22].

Suppose we construct an  $\epsilon$ -net  $N$  with  $\epsilon = \frac{1}{2}$ . First, let us triangulate each polygonal region of the line segment arrangement (constant time operation as the arrangement has constant complexity) formed by  $N$ . We can locate the triangle  $T'$  of this triangulated arrangement containing the visibility center in  $O(n+k)$  time by running the chord oracle a constant number of times. By the  $\epsilon$ -net property, no more than  $\epsilon \cdot |L|$  lines of  $L$  intersect the interior of  $T'$ . Thus, in  $O(|L|)$  time, we have halved the number of lines going through our domain of interest (the region that contains the geodesic center). Repeating the same sequence of steps  $O(\log |L|) = O(\log(n+k))$  times, we will arrive at a triangle containing a constant number of these lines. At this point, a brute force method suffices to locate a region  $R$  that satisfies the properties stated in the beginning of this section.

We note that in each iteration of the process, we need to apply the  $O(n+k)$  chord oracle a constant number of times and thus the time taken by this step is  $O((n+k) \log(n+k))$ .

## **E** Details on Finding the Unconstrained Center (Section 4.2.2)

The main idea, which comes from Megiddo [24], is to use an efficient oracle to recursively determine the optimum restricted to a plane and to find the side of the plane that contains the final solution. For a pair of objects (say, lines), we can subdivide space into regions where one is further than the other. The boundaries of such regions are bisectors equidistant from both the objects. If the bisector is a plane, then we can use the oracle to determine the side of the bisector plane that contains the solution and remove the ‘closer’ object from consideration. For disks in the plane, the bisectors are not planes but Megiddo [24] showed that suitable transformations change the problem to one where the bisectors are planes.

In our case, the situation is slightly more complicated than Megiddo [24] since we have two different families of objects. Problems of these types were considered by Bhattacharyya et al. [7]. The idea is to prune away objects in two phases for every iteration. In the first phase, we use the oracle to prune away a constant fraction of bisector planes of disks by ignoring the corresponding planes for lines. In the second phase, we use the oracle to prune away a constant fraction of the bisector planes for lines by ignoring the disks. A constant fraction of objects can thus be pruned away in linear time.

**Details.** We can state the problem more formally as follows: Given:

- $d$  disks  $\|\mathbf{x} - \mathbf{c}_i\| + r_i \leq \rho$  with centers  $\mathbf{c}_i, (i = 1, \dots, d)$  and radii  $r_i, (i = 1, \dots, d)$ , and,
  - $l$  lines with the equations  $\mathbf{x}^T \hat{\mathbf{a}}_j = b_j, (j = 1, \dots, l)$ .
- (For convenience, we convert the equation to  $\mathbf{x}^T (-\hat{\mathbf{a}}_j) = (-b_j)$  if the value of  $\mathbf{x}^T \hat{\mathbf{a}}_j - b_j$  in the region  $R$  for the  $j$ -th line turns out to be negative in the original form.)

Find the smallest circle that contains all the  $d$  disks and intersects all the  $l$  lines.

The optimization problem we need to solve is:

$$\begin{aligned}
& \text{minimize} && \rho \\
& \text{subject to} && (\mathbf{x} - \mathbf{c}_i)^T(\mathbf{x} - \mathbf{c}_i) - (\rho - r_i)^2 \leq 0, && i = 1, \dots, d \\
& && \rho \geq \max\{r_i\}, && i = 1, \dots, d \\
& && 0 \leq \mathbf{x}^T \hat{\mathbf{a}}_j - b_j \leq \rho, && j = 1, \dots, l
\end{aligned} \tag{1}$$

Observe that the constraints for the disks have been modified from the ones in the problem statement by squaring both sides and including a lower bound for  $\rho$ . The feasible region for the optimization problem (1) is a convex subset of  $\mathbb{R}^3$ .

**Eliminating Constraints.** To apply an approach similar to one for solving linear programs in a fixed dimension, Megiddo first defines  $f_i(\mathbf{x}, \rho) := (\mathbf{x} - \mathbf{c}_i)^T(\mathbf{x} - \mathbf{c}_i) - (\rho - r_i)^2$  so the constraint for the  $i$ -th disk becomes  $f_i(\mathbf{x}, \rho) \leq 0$  for  $i = 1, \dots, d$ . Although the above optimization problem is not a linear program, defining it in the above way has an advantage: For any two disk constraints for the  $i$ -th and  $j$ -th (distinct) disks  $1 \leq i, j \leq d$ , the locus of points for which  $f_i = f_j$  is a plane  $H_D(i, j)$  (the subscript  $D$  denotes that this is a bisector plane for disks) in three dimensional space since all quadratic terms cancel out. On one side of this plane,  $f_i > f_j$  and thus the constraint  $f_j \leq 0$  is redundant. On the other side of the plane  $H_D(i, j)$ , the constraint  $f_i \leq 0$  is redundant.

For a pair of constraints for the  $i$ -th and  $j$ -th lines in the optimization problem (1), the bisectors are simply the vertical planes  $H_L(i, j)$  and  $H'_L(i, j)$  (parallel to the direction of  $\rho$ ) intersecting the pair of angle bisectors of the lines (subscript  $L$  to denote that these are bisector planes for lines). In the interior of any of the 4 infinite cells formed by these planes, one constraint again dominates over the other.

**Algorithm Description using a Linear-Time Oracle.** We will only sketch the algorithm for the unconstrained center very briefly since it combines known results using the prune-and-search paradigm.

For the intersection radius problem for disks and lines, an *oracle* for a plane  $h$ : (i) finds the optimal center restricted to the plane  $h$ , and, (ii) decides which side of  $h$  contains the global optimum, i.e. the center of the smallest circle that intersects all the given lines and contains all the given disks. As noted by Megiddo, an oracle for such problems can be implemented using linear programs in lower dimensions. We refer the reader to the papers by Megiddo and Dyer [13, 23] for more details on linear-time algorithms for linear programming in any fixed dimension. In any case, the oracle for our intersection radius problem can be implemented in linear time.

We use the oracle in two separate phases (like Bhattacharyya et al. [7]) in order to prune away a constant fraction of disks as well as lines that do *not* decide the center of the optimal circle. The first phase arbitrarily pairs up the disks and removes a constant fraction by using the chord oracle to locate the optimum center point with respect to a constant number of bisector planes for disks (from the bisector planes  $H_D(i, j)$  for paired disks  $i$  and  $j$ ). The second phase then arbitrarily pairs up lines and removes a constant fraction by locating the optimum with respect to a constant number of bisector planes for lines (from the bisector planes  $H_L(i, j), H'_L(i, j)$  for paired lines  $i$  and  $j$ ). The correct bisector planes on which to apply the oracle can be determined in a manner similar to Megiddo's or the more general techniques of Chazelle [9] using cuttings.

We repeat the above steps until the size of the problem is below a specified constant. One iteration takes a total of  $O(l + d)$  time to reduce the size of a problem by a constant fraction. All the iterations have the same asymptotic runtime  $O(l + d)$  as we simply sum a geometric series to obtain the final time complexity.