

Quantifying the Tradeoff Between Cybersecurity and Location Privacy

Dajiang Suo, M. Elena Renda, and Jinhua Zhao

Abstract—Previous data breaches that occurred in the mobility sector, such as Uber’s data leakage in 2016, lead to privacy concerns over confidentiality and the potential abuse of customer data. To protect customer privacy, location-based service (LBS) providers may have the motivation to adopt privacy preservation mechanisms, such as obfuscating data from vehicles or mobile through a trusted data server. However, the efforts for protecting privacy might be in conflict with those for detecting malicious behaviors or misbehaviors by drivers. The reason is that the accuracy of data about vehicle locations and trajectory is crucial in determining whether a vehicle trip is fabricated by adversaries, especially when machine learning methods are adopted by LBS for this purpose. This paper tackles this dilemma situation by evaluating the tradeoff between location privacy and security. Specifically, vehicle trips are obfuscated with 2D Laplace noise that meets the requirement of differential privacy. The obfuscated vehicle trips are then fed into a benchmark Recurrent Neural Network (RNN) that is widely used for detecting anomalous trips. This allows us to investigate the influence of the privacy-preservation technique on model performance. The experiment results suggest that applying Laplace mechanism to achieve high-level of differential privacy in the context of location-based vehicle trips will result in low true-positive or high false-negative rate by the RNN, which is reflected in the area under the curve scores (less than 0.7), which diminishes the value of RNN as more anomalous trips will be classified as normal ones.

Index Terms—Location privacy, Differential privacy, Cybersecurity, Recurrent neural networks, Ride-hailing

I. INTRODUCTION

PRVACY preservation techniques have been explored and adopted by LBS service providers and public agencies in their data processing and analytic tasks as location data can be used to re-identify an individual or to reveal private information about a customer when combined with other personal identifiable information. Previous data breaches occurred in the mobility sector [1] lead to concerns about the confidentiality and the potential abuse of customer data collected for LBS services. However, in cases where location-based data are aggregated for public interests, such as achieving system cyber-security, there may exist conflicts between efforts to protect individual location privacy and to ensure service security. The reason is that the accuracy of data about vehicle location and trajectory is crucial for determining whether

a vehicle trip is fabricated by adversaries or drivers with malicious intent, especially when machine learning methods are adopted by LBS providers for this purpose. By malicious trips, we mean that vehicle locations are intentionally modified by selfish drivers who want to gain economic benefits [2], [3].

To tackle this dilemma situation, this paper provides a quantitative framework to evaluate the tradeoff between location privacy and security. Specifically, it conducts data obfuscation of vehicle trips by adding Laplace noise to meet the requirement of differential privacy [4]. The obfuscated vehicle trips are then fed into a benchmark deep learning algorithm (Recurrent Neural Networks - RNN) that is widely used for detecting malicious trips. The experiment results suggest that achieving high-levels of differential privacy for location-based data often comes at a price: the value of RNN as an automatic classifier between normal and misbehavior trips will be diminished due to low true positive or higher false negative rates and smaller area under the curve (AUC). The tradeoff between cybersecurity and location privacy is then quantified as the prioritization between the level of differential privacy that a customer enjoys and the false negative rate or the AUC achieved by the RNNs adopted by mobility service providers. To the best of our knowledge, our work is the first to empirically explore the tradeoff between cybersecurity and location privacy in the context of crowd-sensing environment. Specifically, this paper provides the following contributions.

- We provide a comprehensive review of cyber threats to mobile sensing and communication platforms due to location spoofing by adversaries such that the framework for tradeoff analysis is scalable to other systems in addition to the mobility-sharing service which will be discussed in the case study.
- We quantify the tradeoff between location privacy and security through experimenting on state of the art machine learning techniques for malicious trip detection. Specifically, the simulation framework helps developers of mobile sensing platforms for collecting location-based data prioritize among the gain achieved for protecting customer location privacy by adopting privacy preservation techniques (i.e., location obfuscation for differential privacy) and the loss in the model performance for malicious trip detection.
- We adapt the notion of differential privacy to location data used for training deep neural networks in the context of malicious behavior detection. This extends previous work on differential privacy for geo-locations [4] and sets up a benchmark so that security engineers can test new

D. Suo is with the Department of Mechanical Engineering, Massachusetts Institute of Technology, Cambridge, MA, 02139 USA e-mail: djsuo@mit.edu.

M. E. Renda is with Istituto di Informatica e Telematica, Consiglio Nazionale delle Ricerche, Pisa, Italy and MIT Department of Urban Studies and Planning, Massachusetts Institute of Technology, Cambridge, MA, 02139 e-mail: erenda@mit.edu, elena.renda@iit.cnr.it.

J. Zhao is with MIT Department of Urban Studies and Planning, Massachusetts Institute of Technology, Cambridge, MA, 02139 e-mail: jinhua@mit.edu.

algorithms for anomaly detection while trying to preserve customer privacy.

An in-depth discussion of the reasons for this malicious behavior is out of the scope of this paper. However, it is interesting to see that such fraudulent behaviors often occur when a company expands its ride-hailing services in a new region or country or is facing challenges from competitors such that it adopts the rewarding strategy to promote its services [5]. Unfortunately, this strategy can result in undesired “side effects,” such as drivers who start to abuse the incentive system to earn more rewards by cheating.

This paper is organized as follows. Section II gives an overview of previous work on differential privacy and its applications in location-based systems (LBS). Section III describes the proposed evaluation framework for quantifying the tradeoff between location privacy and security, including the dataset containing vehicle trips used, the obfuscation mechanism that adds two-dimensional Laplace noise to location data, and a recurrent neural network (RNN) for classifying vehicle trip into malicious or normal ones. In Section IV, we conduct experiments and test the detection performance of the RNN model as we vary the noise level added to locations in each trip. Section V concludes by discussing limitations and future work.

II. MOTIVATION

Malicious behaviors related to location-based data started to arise among greedy drivers in traditional taxi services, in which a taxi driver can play a couple of tricks to inflate charges to customers. For example, a taxi driver manipulating the scale of the taximeter such that the modified one will record a larger travel distance and faster speed than a normal one does [6]. Some drivers intentionally prolong the route for the same purpose [7].

For security vulnerabilities, the integration of mobile sensing and new wireless communication technologies into urban mobility systems have created new attack surfaces, including:

- Location spoofing attacks on mobile-sensing platforms. Consumer devices, such as smartphones or vehicles installed with GPS-based navigation systems, often become the target of location spoofing. An external adversary with a customized GPS spoofer can compromise the navigation system of nearby vehicles. Here, the goal of the external adversaries is to get the mobile navigation system plan incorrect routes by injecting manipulated GPS locations [8]. Additionally, an inside adversary can install malware or third-party Apps on a mobile device to create fake digital trajectories which will be sent to the cloud server owned by mobility service providers [2]. In such scenarios, the goal of the inside adversaries is to abuse the incentive systems provided by mobility service providers to gain digital rewards [3], which is similar to location-spoofing attacks occurred in virtual games built upon mobile sensing platforms, such as Pokémon Go [9]. For example, Uber drivers in Nigeria utilized open-source Apps to modify GPS traces to increase the travel distance to inflate charges to customers [2].

Another example involves some Uber drivers in Beijing, China. Since whoever finishes a certain number of trips can be rewarded a certain amount of points that can be cashed later, those drivers send fake vehicle trips to the mobility service providers without physically going to claimed locations [3].

- Location spoofing attacks on vehicle-to-vehicle (V2V) communication. The adoption of V2V communication also creates security vulnerabilities utilized by inside adversaries to launch cyber attacks. For example, a compromised vehicle might broadcast malicious location messages to influence the driving maneuver of nearby vehicles [10].
- Location spoofing attacks on V2I communication. Similar to V2V communication, Vehicle-to-infrastructure (V2I) communication also suffers cyber threats resulting from location spoofing. Specifically, a vehicle with malicious intent can send false trajectory information to road infrastructure, such as traffic signal controller, through V2I channels [11]. The traffic controller, which uses vehicle shared location and trajectory information to optimize signal timing, will follow a non-optimal strategy for adjusting signal phases. This creates extra intersection delays and increase the chance of traffic congestions.

To mitigate these cyber threats due to location spoofing, mobility service and infrastructure providers have developed analytical and data-driven models [12], [13], [14] built from regular vehicle trips to detect malicious trips with anomalous trajectories. Often, the effectiveness of a model for anomaly detection depends not only on the sophistication of the model but also, more importantly, the accuracy and correctness of collected location data.

However, the collection, sharing, usage, and storage of location data in emerging mobility systems also raise concerns over customer privacy because Location-based data can reveal valuable information about customer behaviors. To develop products that enhance customer trust and meet privacy laws and regulations, such as the EU General Data Protection Regulation (GDPR) [15] and California Consumer Privacy Act [16], mobility service providers may choose to apply privacy preservation techniques to vehicle trips during the data collection process, such as obfuscating data in original vehicle trips. The problem is that such privacy-preservation efforts of noise injection might affect the effectiveness of models built for malicious behavior detection.

We present three types of typical architectures have been explored for privacy preservation to show how noise can be injected into location-based data in mobile sensing platforms: including the client-server architecture, the distributed architecture, and the trusted third-party location server [17].

- In the client-server (centralized) architecture [18], each vehicle will send its GPS traces to a secure and trusted data server within a centralized fleet management and traffic control center. The data server will apply privacy-preservation techniques to these GPS traces before storing them permanently or sharing these data for data analytic tasks.

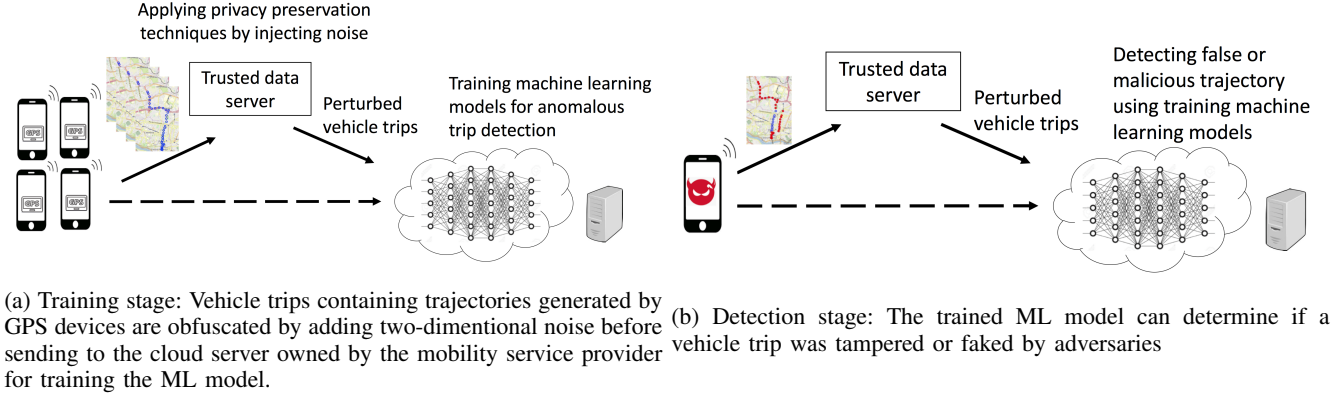


Fig. 1: The proposed framework for quantifying the tradeoff between location privacy and security. The tradeoff here is quantified as the influence of different levels of noise (i.e., level of privacy protection for customers) added to location data on the detection accuracy (false negative rate) achieved by the analytic model.

- In the distributed architecture, the algorithms for privacy preservation is deployed within users' edge devices [19]. Therefore, the edge devices will manipulate location data through data obfuscation or sampling before sending them to the cloud.
- In the trusted data server architecture [20], [21], location-related data can only be accessed through secure APIs even for requests from location service providers. This design has the advantage of protecting location data against data breaches by inside attackers at the expense of increased deployment cost and communication overhead between the location data server and the LBS. Every vehicle periodically update its status by sending location-related data to the location-data server. The LBS needs to delegate the tasks of processing location data, such as route scheduling and path planning, to the location data server every time a new request is received from vehicles. The location data server will apply data preservation techniques to location datasets first if there is a need to publish these datasets or send raw data to the LBS.

While the client-server architecture can protect customer data from external exploitation for publicly available datasets, the last two architectures aim to protect data confidentiality against inside adversaries in the event of data breaches.

Our paper aims to mitigate privacy risks arising from inside adversaries. We also assume that mobile sensing devices or a trusted third-party data server will apply data preservation techniques to data collected from mobile-sensing devices in real-time before the data is sent to mobility service providers for any analytic tasks, including anomalous trip detection, as shown in Fig. 1.

III. PREVIOUS WORK

Approaches for detecting anomalous trajectory can be categorized into rule-based and learning-based. The former has been focused on mining normal travel patterns from GPS data and conduct anomaly checking based on these patterns [22]. The basic idea is to first define clusters of normal trajectories between an origin-destination pair as routes that majority

vehicles will take. A new trajectory can then be determined as anomalous if its driving patterns such as choice of road segments, average speed, or travel distance are significantly different from those in normal sets. Liu et al. [6] propose a speed-based fraud detection system to detect a taxi driver's overcharging to customers. Wang et al. conduct trajectory clustering between pickup and drop-off points and measure the similarity among trajectories for the same cluster to determine which one is anomalous [23]. Zhang and Chen propose an "isolation-based" detection method that can not only determine whether a route is anomalous or not, but also tell which road segments in the subsets of the route are accountable [24], [12].

Deep neural networks have been gaining attention from both academia and industry to deal with GPS trajectory data for prediction tasks such as vehicle or trajectory classification [25], [26], travel prediction [27], [28], [29], and characterizing driving styles [30]. For trajectory data of vehicle movement, although some research suggests that extracting semantic and statistical features can improve the performance (e.g., the accuracy of detection and ROC, etc.) of deep learning models, it requires fewer efforts than rule-based approaches in features engineering. Besides, deep neural networks can deal with GPS sequences with variable length [31]. In particular, for malicious behaviors in the context of ride-hailing, service providers have been researching the use of deep neural networks such as convolution neural networks (CNN), Long-term short Memory (LSTM), and Generative neural networks (GAN) in detecting malicious behaviors from drivers [32].

The notion of differential privacy is first introduced by Dwork to protect the privacy of every individual whose data are aggregated in a database for statistical analyses [33]. In addition to applications in database analyses, Chatzikokolakis extends standard definition of differential privacy to make it applicable to geolocation services [4], including the mobility-sharing scenarios discussed in this paper. The concept captures the level of distinguishability that a probabilistic algorithm (thereafter referred as mechanism) achieves when applying it to two adjacent datasets (two datasets are said to be adjacent if they only differ in one element) [33]. To apply

any probabilistic mechanism to location data and achieve differential privacy, we need a more generalizable definition that accounts for data generated by individuals rather than aggregated dataset. This is due to the fact that location obfuscation of a single individual is often conducted at personal edge devices such as smart phones or on-board computers before uploading them to the cloud server. Companies that provide location-based services such as Apple, Google, and Microsoft adopt similar strategies in their location-based services. For this reason, we adopt the notion of geo-indistinguishability developed in [4].

It is important to outline that the need for privacy, e.g. obtained through data obfuscation, and methods for anomaly detection in trajectories are at odds, as the former tends to reduce the accuracy of location data which, in turn, might reduce the effectiveness of anomaly detection. The purpose of this paper is, for the first time to our best knowledge, to quantify this tradeoff in the context of mobility-sharing services. The proposed evaluation framework can be used by designers and security engineers for mobility-sharing services to prioritize between protecting location privacy for individual customers and ensuring that location-based systems will not be compromised.

IV. METHODOLOGY

This paper develops an evaluation framework to explore the tradeoff between location privacy and security (Figure 1). It can help engineers evaluate the influence of applying privacy preservation schemes to location data on the performance of the RNN in detecting malicious trips. Consider a scenario where machine-learning based methods are used by a mobility service provider to determine whether a vehicle trip was faked by an adversary (malicious driver) who uses GPS-spoofing Apps (Figure 1b). In this context, the RNN used for detection must be pre-trained with a large amount of normal vehicle trips. However, since individual customers may want privacy protection of their trip information, GPS locations of trips used for training need to be obfuscated by adding two-dimensional noise before sending to the cloud server (Figure 1a). In particular, for our case study, we choose to add Laplace noise for achieving differential privacy for location-based data. The result is the degraded performance of the RNN as a classifier between normal and malicious trips, as will be seen in the experimental results.

Since a previously developed privacy-preservation mechanism, titled *Geo-Indistinguishability* [4], is adopted in this paper to achieve differential privacy, the level of privacy protection for customer location data can be characterized as the level of Laplace noise added to the original GPS trajectory by following the convention in [4]. Here, we use ϵ to denote the inverse of added noise. In other words, the smaller value that a customer selects for ϵ , the more noise will be added to the original locations.

Given this definition of location privacy, we can then quantify the tradeoff between cybersecurity and privacy as the prioritization between the level of noise added to locations and the false negative rate or AUC achieved by the RNN. In

this regard, the proposed framework can provide guidance on selecting a privacy level for protecting customer locations in vehicle trips used for training RNN without compromising the efforts by mobility service providers in effectively filtering out malicious trip information in the predication stage.

A. Dataset and malicious trip generation

The Portugal taxi trajectory dataset [35] is used in the proposed approach. This dataset includes trajectories from 442 taxis in Porto, Portugal between July 1st, 2013 and June 3rd, 2014. It was released in Kaggle ECML/PKDD 15: Taxi Trajectory Prediction (I) competition and has been widely used in academia for benchmarking new algorithms for trajectory modeling [29], [31], [36] and malicious trip detections [13].

To evaluate the privacy-preservation mechanism and its impact on the effectiveness of machine learning-based approaches in detecting malicious vehicle trips, we need a groundtruth dataset with normal and malicious trips labeled. However, no such publicly available dataset exists to the best of our knowledge. There are three common strategies in deriving anomalous trajectories from normal vehicle trips for model evaluation. The first one is to inject trip trajectories that do not belong to any trips used in training, as suggested by Minhwan [13]. The second one involves extracting and isolating special trips that significantly differ from the rest of the training dataset and define them as anomalous. For example, Gray et al. isolate trajectory data of different transportation modes (private car vs. bike or public transit) and treat the former as malicious [14]. The third type of strategy is to formulate the anomalous trip generation as an optimization problem with an explicit attack goal and geospatial constraints [37]. We adopt the approach that merges the first and third strategies with simplified assumptions on attacker's goals and constraints when generating and injecting new (malicious) trips into the Porto dataset, as shown in the optimization problem below.

$$\max_{X_{n'}} ||R(X_n) - R(X_{n'})||_2 \quad (1a)$$

$$\text{s.t. } \text{sim}(X_n, X_{n'}) \leq B \quad (1b)$$

$$m/n \leq q \quad (1c)$$

$$x_{n,i} \in X_n, x_{n',i} \in X_{n'} \quad (1d)$$

$$X_{n'} \in \Omega_{x_{map}} \quad (1e)$$

The objective function in eq. 1a represents the adversary's goal of maximizing the difference between the rewards deriving from a normal trajectory X_n and the tampered or fabricated trajectory $X_{n'}$. Eq. 1b sets a constraint on the shape of the whole fabricated trajectory by the adversary. The similarity function $\text{sim}(X_n, X_{n'})$ measures the difference between X_n and $X_{n'}$ and B denotes the total budget for trajectory differences [38]. In its simplest form, the similarity function can be expressed as $d(x_{n,i}, x_{n',i})$, where c represents the extent to which each location in the spoofed GPS trajectory diverges from the normal one. Therefore, it sets a constraint on the difference between two locations in the normal and malicious trajectories respectively, meaning that the Euclidean distance between location x_n in the normal trajectory and

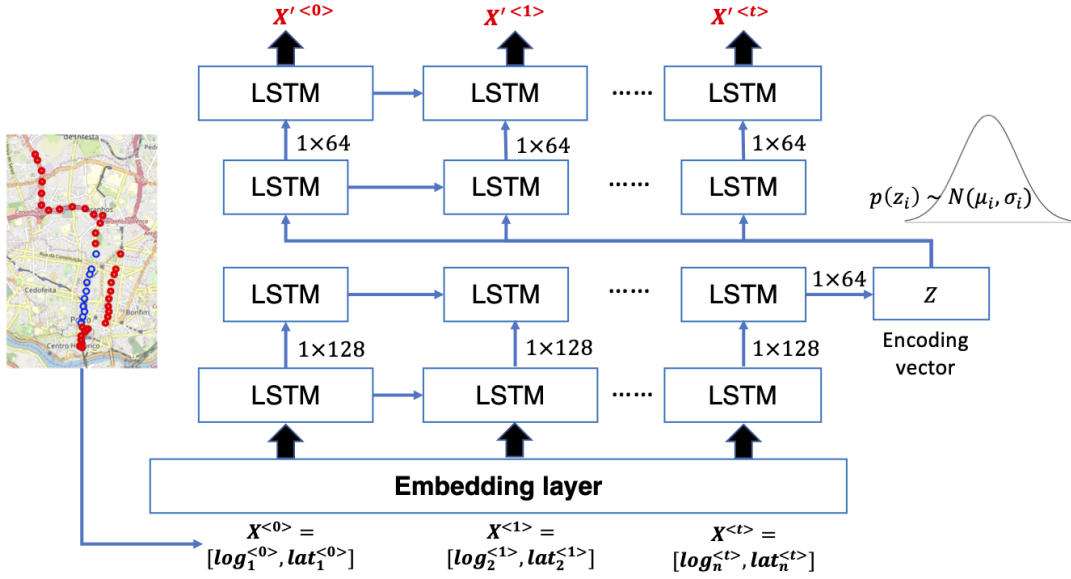


Fig. 2: A general architecture of deep neural networks used in anomalous trip detection [34]

location $x_{n'}$ in the malicious trajectory must be less than distance c (meters). Eq. 1c denotes the proportion of location points that are tampered by an adversary, where m represents the number of tampered locations. Given the definitions above, we can now use the pair (c, q) to describe the level of malicious intent of the adversary.

The last condition eq. 1e means each point in the trajectory $X_{n'}$ must belong to a feasible region in the map such that the whole trajectory is more plausible. For example, a location with GPS coordinates in a river or extreme altitude might be implausible [32].

B. Location obfuscation for differential privacy

Definition 4.1 (Geo-Indistinguishability [4]): Assuming $K : X \rightarrow P(Z)$ is a probabilistic mechanism that maps each discrete element in $X (x \in X)$ to an element in $Z (z \in Z)$ with a probability $P(Z)$. Then, a mechanism K is said to be ϵ -geodistinguishable if and only if for all x, x' , we have

$$d_p(K(x), K(x')) \leq \epsilon d(x, x') \quad (2)$$

where $d_p(\cdot, \cdot) = \sup_{x, x' \in X} \left| \frac{K(x)}{K(x')} \right|$ represents the multiplicative distance between two distributions; $d(x, x')$ here denotes the Euclidean distance between two locations x and x' . Moreover, eq. 2 can be re-written as $K(x) \leq e^{\epsilon d(x, x')} K(x')$. Intuitively a user of a LBS that adopts mechanism K enjoys $\epsilon d(x, x')$ privacy because the probability that the mechanism reports the location z , given inputs x and x' only differs by a multiplicative factor.

The definition above provides insights into how an edge device or a trusted data server, given the actual location of the user is x , should obfuscate x to generate the obfuscated location x' before sending it to the mobility service provider. The function for achieving this purpose is $D_\epsilon(x)(z) = \frac{\epsilon^2}{2\pi} e^{-\epsilon d(x, z)}$, which follows a two-dimensional Laplace distribution. Intuitively, this distribution means that the probability that the

mechanism K generates a point near x decrease exponentially as the Euclidean distance between x and x' increases.

C. Malicious trip detection based on recurrent neural networks

We are interested in “end-to-end” malicious behavior detection methods [14], i.e., taking original trip data defined earlier and output a label indicating whether it is malicious or not, that require minimum efforts in feature engineering. For this reason, we use RNNs, a specialized type of neural network that is good at processing sequential data (e.g., GPS trajectory) [39]. It takes inputs at every (distributed) time step and gives outputs at either each step corresponding to inputs, or at the last step. In our analyses, we use the Long-Short Term Memory (LSTM) model [40], which is a modified version of RNNs. The reason is that the former is capable of learning long-term spatial dependencies between GPS points that are far apart from each other [29], namely, those GPS points that are more likely to co-occur in vehicle trajectories.

The actual architecture of RNNs we use as the benchmark for testing privacy preservation techniques in this paper is titled “Gaussian Mixture Variational Sequence AutoEncoder” (GMVSAE) [34], which achieve high performance in anomaly detection for the Porto dataset [35], as shown in Fig. 2. In the training stage, given inputs of GPS trajectory X , the encoder part learns (low-dimensional) latent vectors Z , which is used to reconstruct the inputs as X' . In the prediction stage, any new trip that got a high reconstruction error (denoted as $\frac{1}{n} \sum_i^n (x_i - x'_i)^2$) will be regarded as malicious. One feature of the GMVSAE is that the latent vector is probabilistic and is enforced to follow Gaussian distribution $p(z)$ in Fig. 2). It is worth noting that although the selection of the neural network architecture for implementation in this paper is arbitrary, the framework for tradeoff evaluation is applicable to other

scenarios where machine learning algorithms are used for detecting anomalous behaviors.

V. EXPERIMENTAL EVALUATION

A. Simulation results and discussion

We use receiver operating characteristics curve (ROC) and AUC scores to evaluate the influence of obfuscating trip data on the performance of RNN in detecting malicious trips. Also, we control two parameters and change their values during the experiment, including the level of two-dimensional Laplace noise (ϵ) added to the data and the level of malicious intent (denoted as (c, p) according to the definition in eq. 1). By varying these two parameters, engineers can evaluate the performance of RNNs and decide whether to increase or decrease the level of Laplace noise to satisfy customers with different privacy needs based on the behaviors of adversaries. The results of the experiments are given in Fig. 3-5.

The impact of adding Laplace noise to vehicle trips is illustrated in figures of receiver operator characteristic. In general, increasing Laplace noise results in decreased performance by the RNN for differentiating between malicious and regular trips in terms of higher false positive or false negative rate.

One interesting observation from those figures is about selecting an appropriate value for the noise factor ϵ based on the privacy needs of customers. In particular, location obfuscation with a noise level (ϵ) less than 0.01 (note that the smaller value that a customer selects for ϵ , the larger Laplace noise will be added to GPS locations as ϵ is defined as the inverse of privacy level) almost invalidates the RNN when the level of malicious intent ((c, q)) is relatively small (e.g., close to 300 meters), reflected in small AUC values (less than 0.6).

The influence of privacy preservation is further visualized in fig. 6. It shows the AUC scores for different values of ϵ when varying the level of malicious intent (c, q) . Although a small ϵ (e.g., 0.01) can ensure that an individual customer enjoys better location privacy [4], it can also compromise the usefulness of RNN due to the high false positive rate with the same level of true positive rate. Specifically, the higher level the malicious intent c (e.g., (500,0.7 vs. 700,1.0), the larger sacrifice we need to make in AUC to achieve differential privacy in location data: we have a 21% decrease in the AUC scores caused by changing privacy protection level ϵ from 0.1 to 0.01 when the malicious intent (c, q) is (700,1.0), while a 10% decrease in the AUC caused by changing privacy protection level ϵ from 0.1 to 0.01 when the malicious intent (c, q) is equal to (300,0.5)

VI. CONCLUSION

This paper investigates the tradeoff between security and location privacy in the context of ride-hailing services. To achieve this goal, we developed a RNN-based evaluation framework that takes original and perturbed vehicle trajectory data with added Laplace noise and outputs a binary label indicating the trip category (malicious vs. normal). This allows us to evaluate the influence of privacy preservation technique on the performance of RNN in correctly detecting malicious trips. The experiment results suggest that applying Laplace mechanism to achieve high levels of privacy protection will

greatly reduce the AUC value of the binary classifier (AUC becomes < 0.7 when $\epsilon < 0.01$) and thus decreases the effectiveness of RNN as more malicious trips will be classified as normal ones.

The case study provides a concrete example of the tradeoff between the utility and the risk of location data collected from real-world crowdsensing platforms [41]. This enables more effective evidence-based policy-making in laws and regulations for location data privacy. On one hand, an individual customer should be given the option of selecting the level of privacy protection (s)he wants. On the other hand, the potential influence of deploying new privacy-preservation techniques on mobility services or public good should be well understood. In addition to requiring mobility service providers to communicate the risk and let customers be aware of the collection of their location data, policy makers may provide more guidance on how companies may adapt to customers' different levels of privacy needs when deciding on their privacy protection solutions.

Our future work will further explore the tradeoff between cybersecurity and privacy from both policy and technical perspectives. For policy-making, we will investigate visualization tools for effectively communicating complex mathematical concept in location privacy, such as ϵ for differential privacy, to customers, developers of mobile sensing platforms, and policy makers. For technological development, we will compare differential privacy with other location cloaking techniques regarding their influence on machine learning models as classifiers.

REFERENCES

- [1] Norton. (2019) Uber announces new data breach affecting 57 million riders and drivers. [Online]. Available: <https://us.norton.com/internetsecurity-emerging-threats-uber-breach-57-million.html>
- [2] Q. Arica. (2017) Uber drivers in lagos are using a fake gps app to inflate rider fares. [Online]. Available: <https://qz.com/africa/1127853/uber-drivers-in-lagos-nigeria-use-fake-lockito-app-to-boost-fares/>
- [3] Bloomberg. (2015) This driver in china explains how he is helping rip off uber. [Online]. Available: <https://www.bloomberg.com/news/articles/2015-06-28/this-driver-in-china-explains-how-he-is-helping-rip-off-uber>
- [4] M. E. Andrés, N. E. Bordenabe, K. Chatzikokolakis, and C. Palamidessi, "Geo-indistinguishability: Differential privacy for location-based systems," in *Proceedings of the 2013 ACM SIGSAC conference on Computer & communications security*, 2013, pp. 901–914.
- [5] B. Leng, H. Du, J. Wang, L. Li, and Z. Xiong, "Analysis of taxi drivers' behaviors within a battle between two taxi apps," *IEEE Transactions on Intelligent Transportation Systems*, vol. 17, no. 1, pp. 296–300, 2015.
- [6] S. Liu, L. M. Ni, and R. Krishnan, "Fraud detection from taxis' driving behaviors," *IEEE Transactions on Vehicular Technology*, vol. 63, no. 1, pp. 464–472, 2013.
- [7] Y. Ge, H. Xiong, C. Liu, and Z.-H. Zhou, "A taxi driving fraud detection system," in *2011 IEEE 11th International Conference on Data Mining*. IEEE, 2011, pp. 181–190.
- [8] K. C. Zeng, S. Liu, Y. Shu, D. Wang, H. Li, Y. Dou, G. Wang, and Y. Yang, "All your {GPS} are belong to us: Towards stealthy manipulation of road navigation systems," in *27th {USENIX} Security Symposium ({USENIX} Security 18)*, 2018, pp. 1527–1544.
- [9] B. Zhao and Q. Chen, "Location spoofing in a location-based game: A case study of pokémon go," in *International Cartographic Conference*. Springer, 2017, pp. 21–32.
- [10] S. So, J. Petit, and D. Starobinski, "Physical layer plausibility checks for misbehavior detection in v2x networks," in *Proceedings of the 12th Conference on Security and Privacy in Wireless and Mobile Networks*, 2019, pp. 84–93.

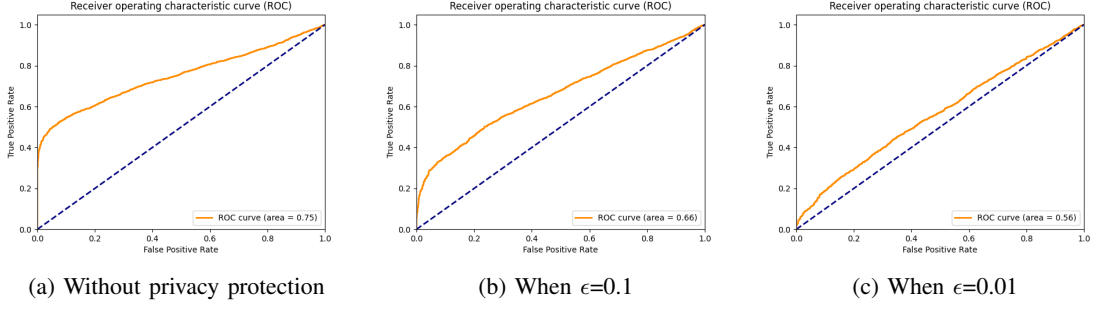


Fig. 3: Receiver operator characteristic when the level of malicious intent $(c, q)=(300m, 0.5)$.

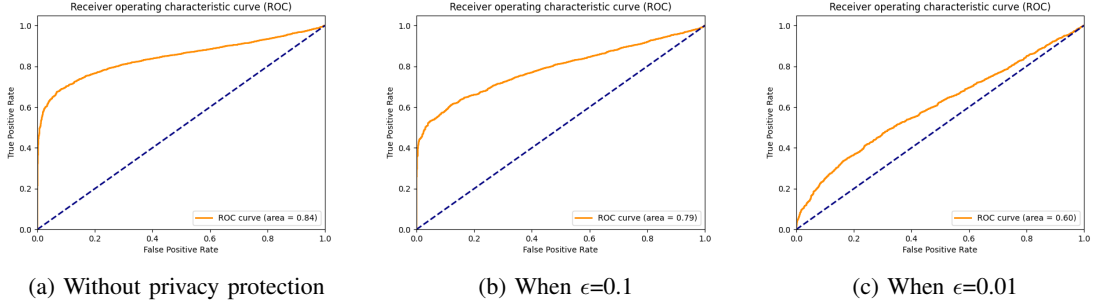


Fig. 4: Receiver operator characteristic when the level of malicious intent $(c, q)=(500m, 0.7)$.

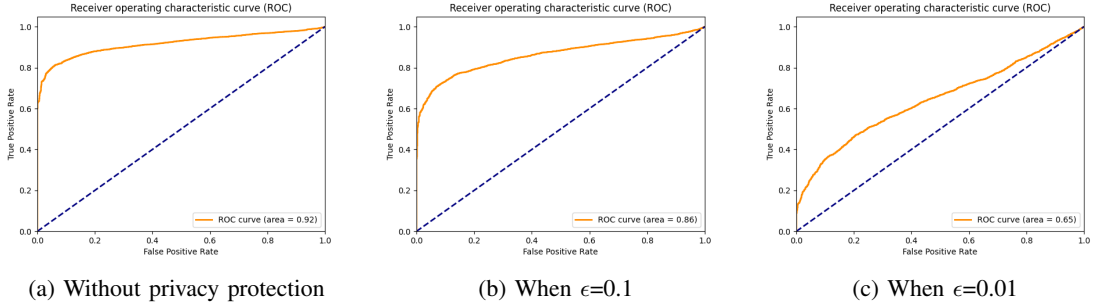


Fig. 5: Receiver operator characteristic when the level of malicious intent $(c, q)=(700m, 1.0)$.

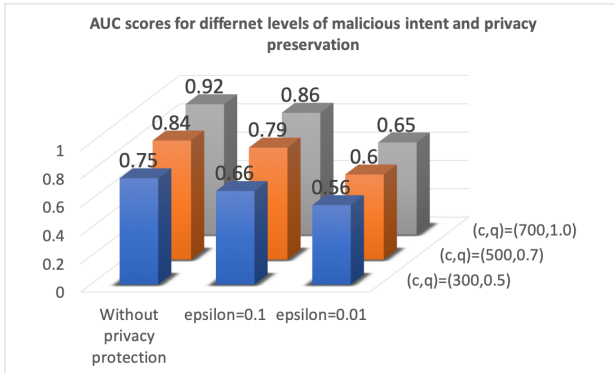


Fig. 6: AUC scores achieved by the RNN for different noise factor (epsilon ϵ) with varying the level of malicious intent (c, q)

[11] Q. A. Chen, Y. Yin, Y. Feng, Z. M. Mao, and H. X. Liu, "Exposing congestion attack on emerging connected vehicle based traffic signal

control." in *NDSS*, 2018.

[12] C. Chen, D. Zhang, P. S. Castro, N. Li, L. Sun, S. Li, and Z. Wang, "iboat: Isolation-based online anomalous trajectory detection," *IEEE Transactions on Intelligent Transportation Systems*, vol. 14, no. 2, pp. 806–818, 2013.

[13] M.-h. Oh and G. Iyengar, "Sequential anomaly detection using inverse reinforcement learning," in *Proceedings of the 25th ACM SIGKDD International Conference on Knowledge Discovery & Data Mining*, 2019, pp. 1480–1490.

[14] K. Gray, D. Smolyak, S. Badirli, and G. Mohler, "Coupled igmm-gans for deep multimodal anomaly detection in human mobility data," *arXiv preprint arXiv:1809.02728*, 2018.

[15] M. Goddard, "The eu general data protection regulation (gdpr): European regulation that has a global impact," *International Journal of Market Research*, vol. 59, no. 6, pp. 703–705, 2017.


[16] E. L. Harding, J. J. Vanto, R. Clark, L. Hannah Ji, and S. C. Ainsworth, "Understanding the scope and impact of the california consumer privacy act of 2018," *Journal of Data Protection & Privacy*, vol. 2, no. 3, pp. 234–253, 2019.

[17] C.-Y. Chow and M. F. Mokbel, "Privacy in location-based services: a system architecture perspective," *Sigspatial Special*, vol. 1, no. 2, pp. 23–27, 2009.

[18] B. Hoh, M. Gruteser, H. Xiong, and A. Alrabady, "Preserving privacy in gps traces via uncertainty-aware path cloaking," in *Proceedings of*

the 14th ACM conference on Computer and communications security, 2007, pp. 161–171.

- [19] A. M. Elmisery, S. Rho, and M. Aborizka, “A new computing environment for collective privacy protection from constrained healthcare devices to iot cloud services,” *Cluster Computing*, vol. 22, no. 1, pp. 1611–1638, 2019.
- [20] Z. Ma, T. Zhang, X. Liu, X. Li, and K. Ren, “Real-time privacy-preserving data release over vehicle trajectory,” *IEEE Transactions on Vehicular Technology*, vol. 68, no. 8, pp. 8091–8102, 2019.
- [21] C. Xu, J. Ren, D. Zhang, and Y. Zhang, “Distilling at the edge: A local differential privacy obfuscation framework for iot data analytics,” *IEEE Communications Magazine*, vol. 56, no. 8, pp. 20–25, 2018.
- [22] Y. Zheng, “Trajectory data mining: an overview,” *ACM Transactions on Intelligent Systems and Technology (TIST)*, vol. 6, no. 3, pp. 1–41, 2015.
- [23] Y. Wang, K. Qin, Y. Chen, and P. Zhao, “Detecting anomalous trajectories and behavior patterns using hierarchical clustering from taxi gps data,” *ISPRS International Journal of Geo-Information*, vol. 7, no. 1, p. 25, 2018.
- [24] C. Chen, D. Zhang, P. S. Castro, N. Li, L. Sun, and S. Li, “Real-time detection of anomalous taxi trajectories from gps traces,” in *International Conference on Mobile and Ubiquitous Systems: Computing, Networking, and Services*. Springer, 2011, pp. 63–74.
- [25] M. Simoncini, L. Taccari, F. Sambo, L. Bravi, S. Salti, and A. Lori, “Vehicle classification from low-frequency gps data with recurrent neural networks,” *Transportation Research Part C: Emerging Technologies*, vol. 91, pp. 176–191, 2018.
- [26] D. Yao, C. Zhang, Z. Zhu, Q. Hu, Z. Wang, J. Huang, and J. Bi, “Learning deep representation for trajectory clustering,” *Expert Systems*, vol. 35, no. 2, p. e12252, 2018.
- [27] C. Wang, L. Ma, R. Li, T. S. Durrani, and H. Zhang, “Exploring trajectory prediction through machine learning methods,” *IEEE Access*, vol. 7, pp. 101 441–101 452, 2019.
- [28] X. Fan, L. Guo, N. Han, Y. Wang, J. Shi, and Y. Yuan, “A deep learning approach for next location prediction,” in *2018 IEEE 22nd International Conference on Computer Supported Cooperative Work in Design ((CSCWD))*. IEEE, 2018, pp. 69–74.
- [29] C. Qian, R. Jiang, Y. Long, Q. Zhang, M. Li, and L. Zhang, “Vehicle trajectory modelling with consideration of distant neighbouring dependencies for destination prediction,” *International Journal of Geographical Information Science*, vol. 33, no. 10, pp. 2011–2032, 2019.
- [30] W. Dong, J. Li, R. Yao, C. Li, T. Yuan, and L. Wang, “Characterizing driving styles with deep learning,” *arXiv preprint arXiv:1607.03611*, 2016.
- [31] A. De Brébisson, É. Simon, A. Auvolat, P. Vincent, and Y. Bengio, “Artificial neural networks applied to taxi destination prediction,” *arXiv preprint arXiv:1508.00021*, 2015.
- [32] T. Chen. (2018) Advanced technologies for detecting and preventing fraud at uber. [Online]. Available: <https://eng.uber.com/advanced-technologies-detecting-preventing-fraud-uber/>
- [33] C. Dwork, “Differential privacy: A survey of results,” in *International conference on theory and applications of models of computation*. Springer, 2008, pp. 1–19.
- [34] Y. Liu, K. Zhao, G. Cong, and Z. Bao, “Online anomalous trajectory detection with deep generative sequence modeling,” in *2020 IEEE 36th International Conference on Data Engineering (ICDE)*. IEEE, 2020, pp. 949–960.
- [35] Porto. (2015) Portugal taxi trajectory dataset. [Online]. Available: <https://www.kaggle.com/c/pkdd-15-predict-taxi-service-trajectory-i>
- [36] P. C. Besse, B. Guillouet, J.-M. Loubes, and F. Royer, “Destination prediction by trajectory distribution-based model,” *IEEE Transactions on Intelligent Transportation Systems*, vol. 19, no. 8, pp. 2470–2481, 2017.
- [37] S. E. Huang, W. Wong, Y. Feng, Q. A. Chen, Z. M. Mao, and H. X. Liu, “Impact evaluation of falsified data attacks on connected vehicle based traffic signal control,” *arXiv preprint arXiv:2010.04753*, 2020.
- [38] H. Wang, H. Su, K. Zheng, S. Sadiq, and X. Zhou, “An effectiveness study on trajectory similarity measures,” in *Proceedings of the Twenty-Fourth Australasian Database Conference-Volume 137*, 2013, pp. 13–22.
- [39] F. J. Pineda, “Generalization of back-propagation to recurrent neural networks,” *Physical review letters*, vol. 59, no. 19, p. 2229, 1987.
- [40] S. Hochreiter and J. Schmidhuber, “Long short-term memory,” *Neural computation*, vol. 9, no. 8, pp. 1735–1780, 1997.
- [41] D. Calacci, A. Berke, K. Larson *et al.*, “The tradeoff between the utility and risk of location data and implications for public good,” *arXiv preprint arXiv:1905.09350*, 2019.



Dajiang Suo is a postdoctoral associate at MIT Auto-ID Lab. He obtained a Ph.D. in Mechanical Engineering from MIT in 2020. Suo holds a B.S. degree in mechatronics engineering, and S.M. degrees in Computer Science and Engineering Systems. His research interests include the trustworthiness and privacy preservation of multimodal vehicle data. Suo also worked on polarization-based sensing technologies for object recognition in autonomous vehicles.

Before returning to school to pursue PhD degree, Suo was with the vehicle control and autonomous driving team at Ford Motor Company (Dearborn, MI), working on the safety and cyber-security of automated vehicles. He also serves on the Standing Committee on Enterprise, Systems, and Cyber Resilience (AMR40) at the Transportation Research Board.



M. Elena Renda is a visiting Research Scientist within Department of Urban Studies and Planning at the Massachusetts Institute of Technology in Cambridge, US, and a Researcher at Istituto di Informatica e Telematica of the National Research Council (IIT-CNR) in Pisa, Italy. Dr. Renda received the MS degree in Computer Science from the University of Pisa, and the Ph.D. Degree in Information Engineering from the Scuola Superiore Sant’Anna in Pisa. Dr Renda has worked within the field of Information Retrieval, P2P, VANets, Mesh Networks, and algorithms for Bioinformatics, developing web tools for the bio-community. In the last decade she has grown her interest towards Intelligent Transportation Systems, and she is currently involved in several projects related to Smart Cities and Public Transportation. In particular she is working on defining, studying and exploiting new mobility paradigms (such as shared mobility) and evaluating their environmental, economic, and social effects. Privacy issues and their implications within the smart mobility realm is one of her most recent research interests.



Jinhua Zhao is the Associate Professor of City and Transportation Planning at the Massachusetts Institute of Technology (MIT). Prof. Zhao brings behavioral science and transportation technology together to shape travel behavior, design mobility system, and reform urban policies. He develops methods to sense, predict, nudge, and regulate travel behavior and designs multimodal mobility systems that integrate automated and shared mobility with public transport. He sees transportation as a language to describe a person, characterize a city, and

understand an institution and aims to establish the behavioral foundation for transportation systems and policies. Prof. Zhao directs the JTL Urban Mobility Lab and Transit Lab at MIT and leads long-term research collaborations with major transportation authorities and operators worldwide, including London, Chicago, Hong Kong, and Singapore. He is the co-director of the Mobility Systems Center of the MIT Energy Initiative, and the director of the MIT Mobility Initiative.