

# DeepSatData: Building large scale datasets of satellite images for training machine learning models

Michail Tarasiou  
Imperial College London

Stefanos Zafeiriou  
Imperial College London

## Abstract

*This report presents design considerations for automatically generating satellite imagery datasets for training machine learning models with emphasis placed on dense classification tasks, e.g. semantic segmentation. The implementation presented makes use of freely available Sentinel-2 data which allows generation of large scale datasets required for training deep neural networks. We discuss issues faced from the point of view of deep neural network training and evaluation such as checking the quality of ground truth data and comment on the scalability of the approach. Accompanying code is provided in <https://github.com/michaeltrs/DeepSatData>.*

## 1. Introduction

Currently there are more than 150 satellites in orbit equipped with dedicated instruments gathering data for a variety of Earth Observation (EO) tasks. An ever increasing amount of that data are made freely accessible to the public, for example approximately 20Tb of new data are made available every day just through the European Space Agency’s Sentinel 1-3 satellites.

The *Copernicus Open Access Hub* (COAH) provides free and open access to data captured by the *European Space Agency’s Sentinel missions* starting from the In-Orbit Commissioning Review (IOCR). These data are made available directly through COAH either by use of a graphical user interface [17], through a variety of platforms from the Copernicus Data and Information Access Services (DIAS) [1, 2, 3, 4, 5] or through mirror sites [6, 7, 8, 9, 10, 11, 12, 13, 14, 15, 16].

However, there are not, to the best of our knowledge, publicly available tools for downloading and processing Sentinel products at the scale required for successfully training machine learning models with satellite images. In this report we present *DeepSatData* a simple tool for downloading and processing Sentinel products from the point of view of

training deep neural networks (DNN). With *DeepSatData* it is possible to automatically download available satellite imagery for a given area of interest (AOI) and time period of interest (POI) and to couple these with available ground truth data to create fully annotated datasets. In addition we present some general considerations for generating satellite imagery datasets suitable for training DNNs with particular emphasis on dense classification tasks, e.g semantic segmentation.

## 2. Background

### 2.1. Densely annotated data

Typically, the anatomy of a dense classification dataset involves input arrays and dense annotations matching two or more dimensions of the inputs. In general obtaining annotations for dense classification tasks is a time consuming process. For example it is estimated that annotating a single image from the *Cityscapes* dataset [22] fine set takes about 90min of work. For datasets where annotations are not included for all objects found in the inputs it is common practice to assign all multiple unknown objects into a single class which is either treated as an unknown or as part of a *background* class. Depending on the formulation of the task it is possible to treat the *background* class as another regular class or mask its influence during training and only learn to recognise the remaining classes.

### 2.2. Dense classification tasks

Similar to the general classification problem where the goal is to assign one of  $N$  known classes to an input array, dense classification aspires to assign a class to every location, e.g. pixel, of an input array. Distinguishing between the different types of input arrays and the type of information encoded by the output classes can lead to defining several problems in computer vision. Inputs in general contain 2 or 3 spatial dimensions or a time dimension each with a fixed number of channels. For satellite imagery we are interested in either 2d images, i.e. a single image, or timeseries of images. In the second

case each image is typically accompanied by a timestamp showing the capture time of the image. The interval between successive captures by a satellite is generally not constant. This is in contrast to video data, also consisting of timeseries of 2D images, in which there is a fixed time-step between successive frames. The model output most commonly encodes semantic or identity information or both leading to the tasks of *semantic segmentation* [35, 19, 20, 21, 42, 31, 26, 23, 25], *instance segmentation* [28, 36, 41, 18, 27, 34, 33] and joint semantic-instance segmentation [29, 30, 37].

### 3. Downloading satellite data

Downloading all required data for an AOI and POI can be a lengthy process. That is particularly the case for data captured more than 12 months in the past which will need to be accessed through the COAH's [Long-Term Archive](#) (LTA). This means that the data will first have to be requested by the LTA and will be made available to download within 24h. Additionally, there is a maximum allowed number of requests per user to the LTA at a rate of 1 product request every 30min. In fact when working with annotated data it is most likely that these correspond to a period in the past thus all imagery products will need to be downloaded through the LTA. The limit in the amount of data that can be requested by the LTA poses a hard constraint on the number of products that can realistically be downloaded forcing us to optimize our selection process. Given the importance of selecting the right products in space and time we propose to spend some time manually selecting the products to download and automate the remaining part of the dataset generation process. Below are some general criteria for optimizing the product selection process.

#### 3.1. Low cloud cover ratio

Cloud cover percentage is calculated for the full extent of a Sentinel product. While it can be the case that a clear image of the AOI can be found in a cloudy image (especially for small AOI) it is likely to get more clear images from products with low cloud coverage. Thus, we prioritize downloading the less cloudy images over the more cloudy ones. This parameter is controlled by the user defined variable "cloudcoverpercentage" in the start of each product selection script.

#### 3.2. Large overlap with the AOI

Each Sentinel-2 tile covers a region of 100km x 100km which is large enough such that a single tile can be used for a dataset. For example using striding windows of 240m x 240m (24x24 pixels for the largest resolution band) results in approximately 200k samples. If the AOI is small it is quite likely that it will be covered by a single Sentinel tile

in which case there is 100% coverage of the AOI by that tile. If this is not the case then more than one products will need to be downloaded to cover the full extent of the AOI, in which case it is convenient to start with the ones that cover most of the AOI first.

#### 3.3. Large product size

As described in the [S2 product description website](#) "Tiles can be fully or partially covered by image data. Partially covered tiles correspond to those at the edge of the swath.". In products partially covered with image data only part of the image contains information with remaining part covered by zero values. We prioritize downloading products with a small proportion of zero valued regions.

#### 3.4. Uniformly spread along the time period of interest

Modern Earth observation satellites can have a very small revisit time. For example the two satellites which form the Sentinel-2 constellation can have a revisit time of as few as 5 days. Rather than downloading products for all available dates during a POI we may need to subsample from available dates. Unless otherwise required by experimental settings we choose to select products such that they are spread as uniformly as possible during the POI.

### 4. Data generation pipeline

Having downloaded a set of satellite imagery products what is of interest is to extract small image patches of constant size that can fit into hardware accelerator memory and group/sort these patches by location into timeseries objects that can be used to train temporal models. Fig. 1 shows this process and also indicates the relative size of typically extracted patches compared to the size of downloaded satellite products. Depending on whether there are available ground truth annotations we may choose to only process locations for which there are ground truths. These steps are further elaborated in the following sections.

#### 4.1. From vector to raster ground truth data

This step is only relevant for cases when there are available ground truth annotations. We assume these collections are in the form of geo-polygons whose vertices are GPS coordinates at a given coordinate reference system (CRS) as this is the way typically agricultural ground truth data are collected. To ensure consistency we define a canonical form of representing such collections which includes the following fields for each agricultural parcel:

- `geometry` is a geo-polygon containing GPS coordinates for all the vertices of the agricultural parcel
- `crs` denotes the geographic CRS used

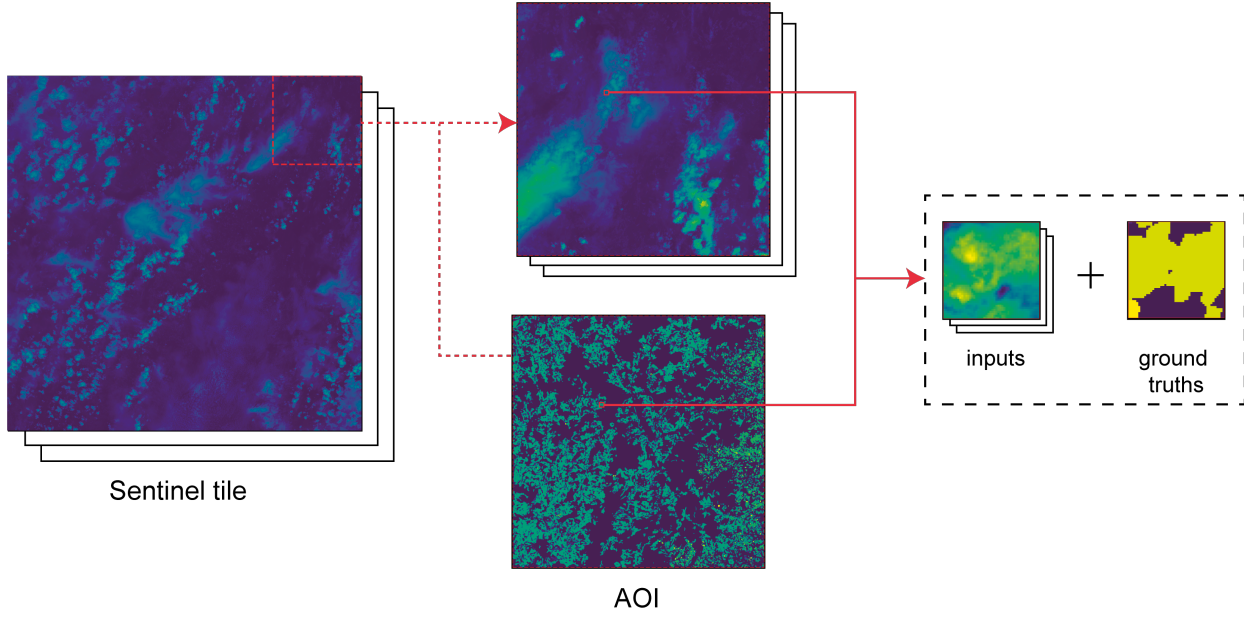


Figure 1. Data generation process with ground truth annotations. Satellite product shown here (left) is a Sentinel-2 tile which covers a  $100 \times 100 \text{ km}^2$  area at a resolution of  $10 \text{ m}$ . Extracted sample size (right) covers a  $0.5 \times 0.5 \text{ km}^2$  area.

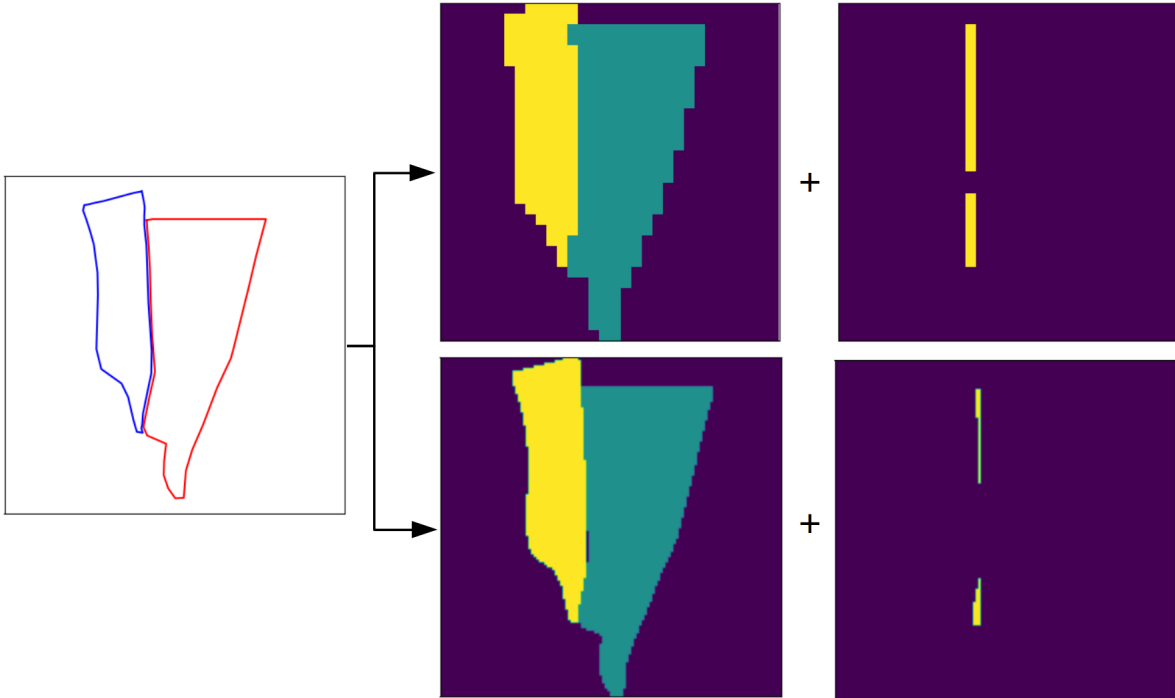


Figure 2. Parcel rasterization. We rasterize parcel vector geometries (left) to get a ground truth class map (center) and doubly assigned pixel masks (right). Two different resolutions shown at  $10\text{m}$  (top) and  $2.5\text{m}$  (bottom). WE note how the high resolution raster image contains a smaller ratio of doubly assigned pixels.

- `ground_truth` indicates the class corresponding to area defined by `geometry`. This is typically of type `int` for semantic or identity classes and `float` in

the case of regression tasks

- `year` denotes the year the ground truth is valid for the given geometry

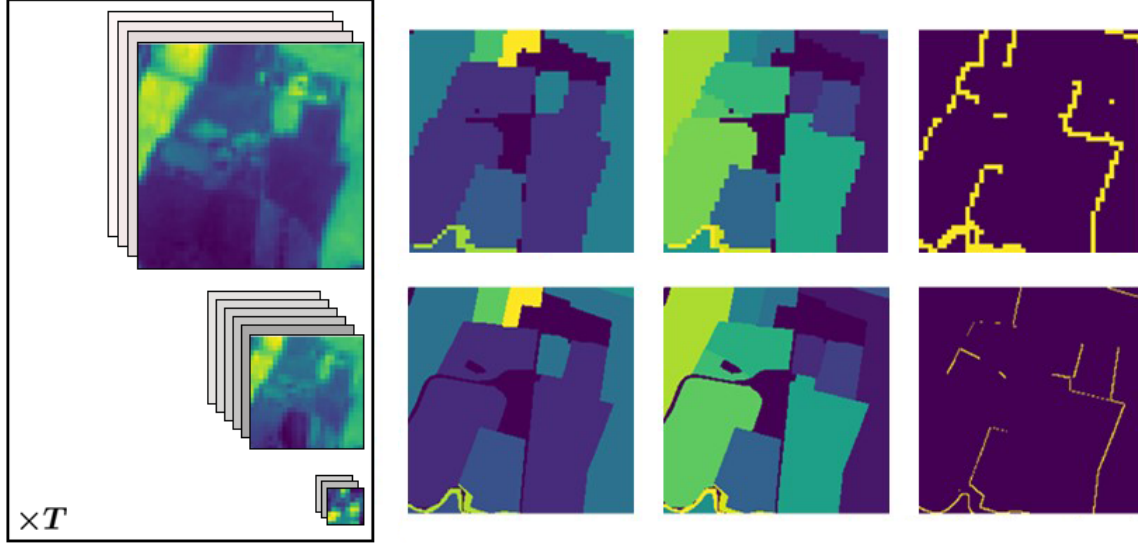


Figure 3. Example of data extracted using the *DeepSatData* pipeline. (left) Satellite image inputs. Here shown all four 10m bands, six 20m bands and three 60m bands for variable number of time steps  $T$  depending on location. (right) Ground truth data. From left to right we show crop types, parcel ids and doubly assigned pixels. Shown at 10m resolution (top row) and  $2.5m \times 4$  super-resolution (bottom row). If there are no available ground truths the pipeline extracts only the input data (left).

Using these data we follow a rasterization step. Here we first define a grid which is initiated by a value corresponding to a background class. For each pixel in the grid we calculate the ratio of the pixel area that is covered by the geo-polygon. All pixels partly or fully covered by the geo-polygon are assigned the `ground_truth` corresponding to that polygon. We note here that it is typical to define the grid size such that it equals the largest resolution satellite image available, however, this need not necessarily be the case. Using CNNs it is straightforward to control the output resolution of our model to match the rasterization resolution. Also, for crop-type semantic segmentation [40] showed that it is possible to successfully learn to distinguish crop types at a higher resolution than satellite pixels. An example of performed rasterization is shown in Fig. 2.

#### 4.1.1 Masking ground truth inconsistencies

The process of generating dense ground truth annotations for geodata is unique w.r.t other dense labelled data, e.g natural images [22, 32, 24], in that source images and ground truths are first collected separately and are then aligned by geolocation. While a human annotator working on a semantic segmentation dataset will draw semantic classes on top of captured images, ground truth collection for remote sensing involves a step of gathering GPS coordinates on the field and a separate step of matching these with source images. This introduces the possibility for systematic geolocation errors, the gathered GPS coordinates might not be in complete agreement with the geolocation corresponding to

the satellite images. While it is possible to identify some cases where there are noticeable offsets between inputs and ground truths by inspection, [39] identify single pixel offset errors, in general it is impossible for a human to correct all such mistakes. For this reason we are using boolean masks to mark inconsistencies when it is possible to identify, such as pixels that fall inside multiple polygons during the rasterization step. We distinguish between pixels that are partly or fully claimed by two or more polygons. While the former case is a natural outcome of the rasterization step and is improved with using a higher resolution grid, as shown in Fig. 2 low vs high resolution, the latter case clearly indicates a geocoding error in either polygon.

#### 4.2. Splitting a Sentinel product to small windows and making timeseries objects

The main reason for choosing to split a satellite imagery product into smaller, equal size patches is the requirement to load multiple timeseries objects into hardware accelerator memory for efficient training. While the size of a satellite image is in the order of tens or hundreds of  $km$ , e.g a single Sentinel-2 tile covers a  $100 \times 100 km^2$  area, sizes typically used for semantic segmentation are in the order of hundreds of  $m$ , e.g  $240m$  [39],  $480m$  [39, 40],  $640m$  [38], an example of that scale difference can be seen in Fig. 1. We may choose to split the AOI only for locations where ground-truth annotations are available or, as is the case for unsupervised learning tasks, we may choose to split the entire AOI.

The end result of the data generation process is a set of

time-series objects containing image patches corresponding to the same location at different timestamps. Even though it would be possible to load all satellite images for all timestamps in memory and split-save to disk in one step this can be forbidding in terms of memory consumption for a long POI. For this reason we choose to separate the steps of extracting patches and grouping/sorting these in time to create the final outputs. An example of data included in a single sample point extracted using the *DeepSatData* pipeline can be seen in Fig.3.

## 5. Conclusion

This report presented *DeepSatData* a pipeline for automatically generating data for training machine learning models on earth observation tasks and explained the main considerations behind its design. While particular emphasis was placed on generating datasets for dense classification tasks using time-series of satellite images it is trivial to extend the provided code to extract single images for dense or global classification. We intend to provide such capabilities in future updates.

## References

- [1] <https://creodias.eu/>. 1
- [2] <https://sobloo.eu/>. 1
- [3] <https://mundiwebsservices.com/>. 1
- [4] <https://www.wekeo.eu/>. 1
- [5] <https://www.onda-dias.eu/cms/>. 1
- [6] <https://sentinels.space.noa.gr/>. 1
- [7] [https://copernicus.nci.org.au/sara.client/#/home](https://copernicus.nci.org.au/sara/client/#/home). 1
- [8] <https://finhub.nsdci.fmi.fi/#/home>. 1
- [9] <https://data.sentinel.zamg.ac.at/dhus/#/home>. 1
- [10] <https://peps.cnes.fr/rocket/#/home>. 1
- [11] <https://code-de.org/de/>. 1
- [12] <https://www.collgs.lu/>. 1
- [13] <https://colhub.met.no/#/home>. 1
- [14] <https://ipsentinel.ipma.pt/dhus/#/home>. 1
- [15] <https://sedas.satapps.org/>. 1
- [16] <http://swea.rymdstyrelsen.se/portal/>. 1
- [17] SNAP-ESA sentinel application platform v2.0.2. <http://step.esa.int>. 1
- [18] Bert Brabandere, Davy Neven, and Luc Van Gool. Semantic instance segmentation with a discriminative loss function. 08 2017. 2
- [19] L. Chen, G. Papandreou, I. Kokkinos, K. Murphy, and A. L. Yuille. Deeplab: Semantic image segmentation with deep convolutional nets, atrous convolution, and fully connected crfs. *IEEE Transactions on Pattern Analysis and Machine Intelligence*, 40(4):834–848, 2018. 2
- [20] Liang-Chieh Chen, George Papandreou, Florian Schroff, and Hartwig Adam. Rethinking atrous convolution for semantic image segmentation. *CoRR*, abs/1706.05587, 2017. 2
- [21] Liang-Chieh Chen, Yukun Zhu, George Papandreou, Florian Schroff, and Hartwig Adam. Encoder-decoder with atrous separable convolution for semantic image segmentation. *CoRR*, abs/1802.02611, 2018. 2
- [22] Marius Cordts, Mohamed Omran, Sebastian Ramos, Timo Rehfeld, Markus Enzweiler, Rodrigo Benenson, Uwe Franke, Stefan Roth, and Bernt Schiele. The cityscapes dataset for semantic urban scene understanding. *CoRR*, abs/1604.01685, 2016. 1, 4
- [23] H. Ding, X. Jiang, B. Shuai, A. Q. Liu, and G. Wang. Context contrasted feature and gated multi-scale aggregation for scene segmentation. In *2018 IEEE/CVF Conference on Computer Vision and Pattern Recognition*, pages 2393–2402, 2018. 2
- [24] M. Everingham, S. M. A. Eslami, L. Van Gool, C. K. I. Williams, J. Winn, and A. Zisserman. The pascal visual object classes challenge: A retrospective. *International Journal of Computer Vision*, 111(1):98–136, Jan. 2015. 4
- [25] Jun Fu, Jing Liu, Haijie Tian, Yong Li, Yongjun Bao, Zhiwei Fang, and Hanqing Lu. Dual attention network for scene segmentation. In *Proceedings of the IEEE/CVF Conference on Computer Vision and Pattern Recognition (CVPR)*, June 2019. 2
- [26] Jun Fu, Jing Liu, Yuhang Wang, and Hanqing Lu. Stacked deconvolutional network for semantic segmentation. *CoRR*, abs/1708.04943, 2017. 2
- [27] Naiyu Gao, Yanhu Shan, Yupei Wang, Xin Zhao, Yanan Yu, Ming Yang, and Kaiqi Huang. SSAP: single-shot instance segmentation with affinity pyramid. *CoRR*, abs/1909.01616, 2019. 2
- [28] K. He, G. Gkioxari, P. Dollár, and R. Girshick. Mask r-cnn. In *2017 IEEE International Conference on Computer Vision (ICCV)*, pages 2980–2988, 2017. 2
- [29] Alexander Kirillov, Kaiming He, Ross Girshick, Carsten Rother, and Piotr Dollar. Panoptic segmentation. In *Proceedings of the IEEE/CVF Conference on Computer Vision and Pattern Recognition (CVPR)*, June 2019. 2
- [30] I. Kokkinos. Ubertnet: Training a universal convolutional neural network for low-, mid-, and high-level vision using diverse datasets and limited memory. In *2017 IEEE Conference on Computer Vision and Pattern Recognition (CVPR)*, pages 5454–5463, 2017. 2
- [31] Di Lin, Yuanfeng Ji, Dani Lischinski, Daniel Cohen-Or, and Hui Huang. Multi-scale context intertwining for semantic segmentation. In *Proceedings of the European Conference on Computer Vision (ECCV)*, September 2018. 2
- [32] Tsung-Yi Lin, Michael Maire, Serge J. Belongie, Lubomir D. Bourdev, Ross B. Girshick, James Hays, Pietro Perona, Deva Ramanan, Piotr Dollár, and C. Lawrence Zitnick. Microsoft COCO: common objects in context. *CoRR*, abs/1405.0312, 2014. 4
- [33] S. Liu, J. Jia, S. Fidler, and R. Urtasun. Sgn: Sequential grouping networks for instance segmentation. In *2017 IEEE International Conference on Computer Vision (ICCV)*, pages 3516–3524, 2017. 2
- [34] S. Liu, L. Qi, H. Qin, J. Shi, and J. Jia. Path aggregation network for instance segmentation. In *2018 IEEE/CVF Con-*



- ference on Computer Vision and Pattern Recognition*, pages 8759–8768, 2018. 2
- [35] Jonathan Long, Evan Shelhamer, and Trevor Darrell. Fully convolutional networks for semantic segmentation. *CoRR*, abs/1411.4038, 2014. 2
  - [36] Alejandro Newell, Zhiao Huang, and Jia Deng. Associative embedding: End-to-end learning for joint detection and grouping. In I. Guyon, U. V. Luxburg, S. Bengio, H. Wallach, R. Fergus, S. Vishwanathan, and R. Garnett, editors, *Advances in Neural Information Processing Systems*, volume 30. Curran Associates, Inc., 2017. 2
  - [37] Quang-Hieu Pham, Duc Thanh Nguyen, Binh-Son Hua, Gemma Roig, and Sai-Kit Yeung. JSIS3D: joint semantic-instance segmentation of 3d point clouds with multi-task pointwise networks and multi-value conditional random fields. *CoRR*, abs/1904.00699, 2019. 2
  - [38] Rose Rustowicz, Robin Cheong, Lijing Wang, Stefano Ermon, Marshall Burke, and David B. Lobell. Semantic segmentation of crop type in africa: A novel dataset and analysis of deep learning methods. In *CVPR Workshops*, 2019. 4
  - [39] Marc Rußwurm and Marco Körner. Multi-temporal land cover classification with sequential recurrent encoders. *ISPRS International Journal of Geo-Information*, 7(4):129, Mar 2018. 4
  - [40] Michail Tarasiou, Riza Alp Guler, and Stefanos Zafeiriou. Context-self contrastive pretraining for crop type semantic segmentation, 2021. 4
  - [41] Xinlong Wang, Tao Kong, Chunhua Shen, Yuning Jiang, and Lei Li. SOLO: segmenting objects by locations. *CoRR*, abs/1912.04488, 2019. 2
  - [42] H. Zhao, J. Shi, X. Qi, X. Wang, and J. Jia. Pyramid scene parsing network. In *2017 IEEE Conference on Computer Vision and Pattern Recognition (CVPR)*, pages 6230–6239, 2017. 2