

On the Path to 6G: Low Orbit is the New High

Xingqin Lin[†], Stefan Cioni[‡], Gilles Charbit[§], Nicolas Chuberre⁺, Sven Hellsten[†], and Jean-Francois Boutillon⁺

[†]Ericsson, [‡]European Space Agency, [§]MediaTek, ⁺Thales Alenia Space

Contact: xingqin.lin@ericsson.com

Abstract— We provide an overview of the key aspects of low Earth orbit (LEO) satellite communication networks towards 6G. Offering space-based Internet services with mega-constellations of LEO satellites is a promising solution to connecting the unserved and underserved, thereby complementing the coverage of terrestrial networks and contributing to bridging the digital divide. Integrating LEO satellite access in cellular systems will be one of the connectivity's new frontiers on the path to 6G. There are however challenges from operational and technical obstacles to regulatory hurdles facing the development of LEO based communication networks. In this article, we review the evolution of LEO satellite constellations and capabilities, analyze the technical challenges and solutions of LEO satellite access networks, discuss the standardization aspects from 5G evolution to 6G, and investigate the use cases and business considerations towards 6G.

I. THE NEW SPACE RENAISSANCE

As the commercial fifth generation (5G) systems are being rolled out throughout the world, research focus starts to be gradually shifted towards the sixth generation (6G) systems that are anticipated to achieve another giant leap in communications [1]. We anticipate that the communication with mega-constellations of low Earth orbit (LEO) satellites will be one of the connectivity's new frontiers on the path to 6G, complementing terrestrial networks to provide limitless connectivity truly everywhere and thus helping to bridge the digital divide.

A LEO is an Earth-centered orbit with an altitude between 350 km and 2,000 km above sea level. Compared to medium Earth orbit (MEO) or geosynchronous Earth orbit (GEO) counterparts, LEO's close proximity to Earth results in lower latency in LEO based communication networks as well as less energy for launching and less power for signal transmission from and to the satellites. However, LEO satellites at 600 km altitude travel at a speed of around 7.8 km/s and have an orbital period of approximately 90 minutes. The fast movement of LEO satellites and relatively limited coverage area of an individual LEO satellite require a large constellation of satellites to provide service continuity across the targeted coverage area [2]. Figure 1 provides an illustration of the global coverage offered by a LEO constellation with hundreds of satellites at 600 km altitude.

Over the last several years, the world has witnessed a resurgent interest in space-based Internet services, particularly with mega-constellations of LEO satellites such as SpaceX Starlink, Amazon Kuiper, and OneWeb. These industrial initiatives are ambitious, involving thousands and even tens of thousands of satellites and driven by non-traditional, cash-rich, and high-tech players. The interest in LEO networks has run its

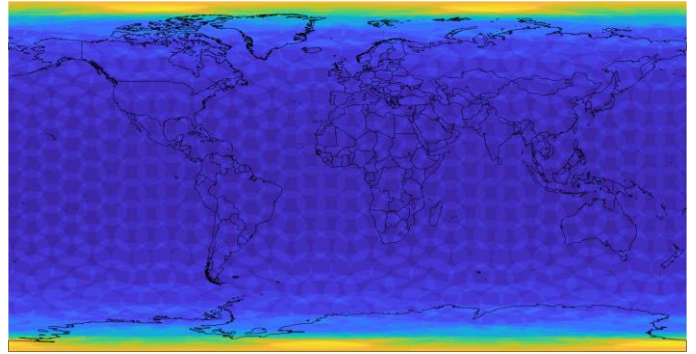


Figure 1: Global coverage of a LEO constellation with hundreds of satellites at 600 km altitude.

course before. A series of proposals on providing connectivity from space surged in the 1990's, but most of them failed and a few (e.g., Iridium [3] and Globalstar [4]) have had varying degrees of success.

Several factors have been contributing to the renewed interest in LEO based communication networks. A key enabler is a significant decrease in launch cost with the advent of disruptive launchers with reuse of rocket parts as provided for example by SpaceX. Meanwhile, the use of components off the shelves (COTS) and the adoption of lean principles in satellite design and manufacturing allow for mass production with faster manufacturing cycle at reduced costs. It has also become commercially more feasible to use advanced technologies in satellite communications such as multi-spot beam technologies and sophisticated onboard digital processing. Another key driver is a greater willingness to invest in LEO networks to help connect the unserved and underserved, motivated by commercial potential, economic development, and humanitarian considerations of bridging the digital divide.

Standardization has enabled mobile technologies to scale and flourish. The 3rd Generation Partnership Project (3GPP) has been spearheading the standardization of modern mobile technologies including the latest 5G systems [5]. In contrast, the satellite component has not relied on common connectivity standards, resulting in an overall fragmented satellite communications market to date [6]. Realizing the need and benefits of being part of the global mobile ecosystem, much of the satellite industry has been engaging in the 3GPP process over the last couple of years in order to adapt 5G systems to support satellite communications. On the path to 6G, we anticipate that standardization will continue to be key to the success of LEO based communication networks.

The excitement about space-based Internet services is often clouded by myths and confusion. There are challenges, from

Constellation	# of satellites [launched / planned]	Altitude [km]	Frequency allocation ¹	Terminal type
Iridium (1 st gen)	66 / 77	780	1.6 GHz (TDD)	Specific handset
Globalstar	48 / 48	1440	DL: 2.4 GHz; UL: 1.6 GHz	Specific handset
AST SpaceMobile	1 / 240	720	< 2 GHz	Commercial handset
OneWeb	146 / 650	1200	DL: 12 GHz; UL: 14 GHz	VSAT, ESIM
Starlink ²	1445 (67 deorbited) / 1440	550	DL: 12 GHz; UL: 14 GHz	VSAT, ESIM
TeleSat	0 / 298	1015 and 1325	DL: 20 GHz; UL: 29 GHz	VSAT, ESIM
Amazon Kuiper	0 / 3200	600	DL: 20 GHz; UL: 29 GHz	VSAT, ESIM

Note 1: The downlink (DL) / uplink (UL) frequencies are indicative (rather than the specific allocated carrier frequencies).
Note 2: Starlink claims more than 12,000 satellites in different frequency allocations and orbit altitudes. Here we report the data related to the first-generation constellation operating in Ku-band at 550 km altitude.

Table 1: General information on some existing and planned LEO constellations (data collected in April 2021).

technology to regulation to business model, facing the development of LEO based communication networks with mega-constellations. The objective of this article is to provide an overview of the state of the art in the key aspects of LEO based communication networks to shed light on the research and development in this area on the path to 6G. We start by reviewing the evolution of LEO satellite constellations and capabilities. We then present technical challenges and solutions of LEO based communication networks. After that, we discuss standardization, use cases, and business aspects, followed by our concluding remarks.

II. EVOLUTION OF LEO SATELLITE CONSTELLATIONS AND CAPABILITIES

A. LEO satellite constellations

The exemplary early LEO systems include Iridium [3] and Globalstar [4], for which the first generations were launched in the 1990's. The Iridium constellation was composed by 77 satellites with an altitude of 780 km (and hence the name Iridium, being the element with the atomic number equal to 77). The Globalstar constellation consisted of 48 satellites at approximately 1400 km altitude. Both satellite systems were designed to serve specific handset terminals with the second generation (2G) mobile services such as phone calls and short data messaging with a data rate of up to 14.4 kbps. Interestingly, the satellite onboard capabilities were quite advanced for that period, particularly for Iridium, since each spacecraft was equipped with four inter-satellite links (ISLs) supporting communication with adjacent satellites at a data rate of 10 Mbps, and high speed processors for routing voice and data connections.

For many reasons (both technically and commercially driven), the LEO systems launched in the 1990's were not as successful as expected in providing voice and data connectivity to cellular user equipment (UE), along with other attempts from different space industries. But a wind of change is blowing thanks to the wide range of 5G use cases and new market opportunities. Space-to-ground connectivity is boosting again the interest in the deployment of large LEO constellations [7].

In particular, some new constellations such as OneWeb, Starlink, AST SpaceMobile, Amazon Kuiper, and TeleSat have planned to launch hundreds or thousands of space vehicles in order to provide global connectivity, integrating and complementing existing terrestrial network infrastructures. Meanwhile, it is worth noting that Iridium and Globalstar have launched their second-generation constellations. Some of the key information on these large LEO constellations is summarized in Table 1.

The design of these new mega-constellations is driven by the target use case and market segment. It is worthwhile recalling that non-geostationary orbit (NGSO) satellites offer evident link budget advantages with respect to a GEO satellite. Nevertheless, we need a large swarm of satellites to obtain the desired user coverage, due to the limited instantaneous field-of-view of a single satellite. In addition, the satellite payload should be sized according to the target average traffic, but the available platform power is often a constraint. This calls for efficient power recharging capabilities when the traffic is low (e.g., poles and oceans). Finally, the adoption of ISLs can be beneficial to reduce the overall number of gateways on the ground, possibly to minimize the infrastructure and operational costs as well as to serve oceans beyond coastal areas.

B. LEO satellite capabilities

In line with the available spectrum allocated to mobile satellite services below 6 GHz, a LEO satellite system will mainly focus on Internet of Things (IoT) devices and services with low-medium data rates directly to handheld terminals. In this respect, aiming at minimizing impact on UE, relatively large antenna in space is the enabling technology in order to offer comparable uplink and downlink received powers for such target devices.

As far as satellite spectrum in higher frequencies is concerned (e.g., Ku/Ka bands), the new LEO satellite constellations will target broadband connectivity to more advanced devices, such as very small aperture terminal (VSAT) or Earth station in motion (ESIM). Even though these devices can provide higher transmission power and antenna gain than conventional mass market handhelds, the challenges in space

are not reduced. In particular, in order to cope with a diversified and non-uniform traffic demand on the ground and addressing the moving platform mounted devices (e.g., vessels and airplanes) or rooftop mounted devices (e.g., household), the satellite payload must guarantee efficient and flexible usage of the space resources, as well as lean manufacturing and integration costs.

Recently, a detailed analysis of 5G requirements towards the design of future satellite systems was provided in [8]. Some of the key enabling technological aspects are related to the provision of novel and space-qualified radio frequency (RF) and microwave components, such as high-efficiency power amplifiers based on gallium-nitride (GaN) and silicon-germanium (SiGe) technologies, to enable cost-efficient integration of RF structures.

Next generation payload architectures will utilize active antennas and onboard digital processors in order to enable a highly dynamic flexibility for modifying carrier frequencies, bandwidths per carrier, allocated powers per beam, and even changing the beam layouts almost instantaneously as well as jointly with beam-hopping techniques. This means that the radio resource management system needs to cope with many degrees of freedom in a highly constrained environment to find the best possible allocation of resources at a system level. Note that due to the dynamicity of the system with satellites moving relatively to the ground and to each other, every allocation scheme almost needs to be recomputed each time. Appropriate radio resource management algorithms are key enablers for a LEO constellation to be efficient.

III. KEY TECHNICAL CHALLENGES AND SOLUTIONS OF LEO BASED COMMUNICATION NETWORKS

The main challenges of LEO based communication networks arise from the fast movement of LEO satellites, leading to long time-varying propagation delay, large time-varying Doppler shift, and specific cell pattern (quasi Earth fixed or Earth moving cells). In this section, we discuss key solutions to these challenges.

To start with, we summarize the typical example parameters for LEO satellites operating in S band (i.e., 2 GHz) and at 600 km altitude in Table 2 based on the 3GPP TR 38.821 [9] and TR 36.673 [10]. We can see that the LEO satellite targeting handheld UEs (e.g., smartphones) has relatively high effective isotropic radiated power (EIRP) density and antenna gain-to-noise-temperature (G/T) figures. In contrast, a LEO satellite targeting IoT connectivity can be less powerful.

A. Serving satellite cell access

A LEO satellite at 600 km altitude moves at a speed of 7549 m/s, which results in a high Doppler shift in the order of 24 ppm (i.e., ± 48 kHz at 2 GHz carrier frequency). The Doppler shift is higher than a typical initial UE oscillator inaccuracy which is in the order of 10 ppm. The frequency error that the UE observes in the downlink is a combination of the Doppler shift and frequency offset (due to crystal oscillator mismatch). Despite the compounded frequency error, a UE can acquire time and frequency synchronization in the downlink using synchronization signals. However, UEs in the same cell may tune their local frequency references to significantly different

Example satellite dimensioning	LEO satellite targeting IoT devices	LEO satellite targeting handheld UEs
Equivalent satellite antenna aperture diameter	0.4 m	2 m
Satellite EIRP density	28.3 dBW/MHz	34 dBW/MHz
Satellite Tx / Rx max. antenna gain	16.2 dBi	30 dBi
3 dB beam width	22.1 degree	4.4 degree
G/T	-12.8 dB/K	1.1 dB/K
Beam diameter at nadir ¹	234 km	46 km
Note 1: Beam diameter is calculated from 3 dB beam width assumption.		

Table 2: Example parameters for LEO satellites operating in S band and at 600 km altitude.

frequencies due to different Doppler shifts. If the frequency of the downlink signal is used as frequency reference for uplink transmission, uplink signals of different UEs would be frequency misaligned at the receiving network node. This frequency misalignment would lead to loss of uplink orthogonality in a radio access system utilizing orthogonal frequency division multiple access (OFDMA) which is the *de facto* multi-access scheme in modern wireless systems.

To address the issue of frequency misaligned uplink transmissions, different frequency adjustment values at different UEs are needed in the uplink to compensate for their respective Doppler shifts. Similarly, there is a need to align the uplink transmission timings by using different timing advance values at different UEs to compensate for their different propagation delays. Then, the central question is how to determine the appropriate frequency adjustment and timing advance at each UE.

A possible solution is to equip the UE with a global navigation satellite system (GNSS) chipset and thus can determine its own position and velocity. The LEO satellite access network can broadcast satellite ephemeris related data which conveys information about the serving satellite's position and velocity. A satellite orbit can be fully described using six parameters with different representations. One possible representation is based on orbital elements, e.g., Keplerian orbital elements. Another representation is orbital state vector that directly includes position and velocity. The orbital elements and orbital state vector can be translated to each other. The signaling of the satellite orbit related information needs to be associated with a reference time.

With the known positions and velocities of the satellite and UE, the UE can determine the downlink and uplink Doppler shifts, as well as the propagation delay of the service link. Based on the estimates, prior to initial access, the UE can adjust its uplink frequency and apply timing advance in uplink transmission, which helps to achieve multi-access orthogonality in the uplink. The movement of the serving LEO satellite requires the UE to continuously track the needed timing advance and frequency adjustment. For the LEO satellite targeting IoT connectivity in Table 2, the one-way delay drift

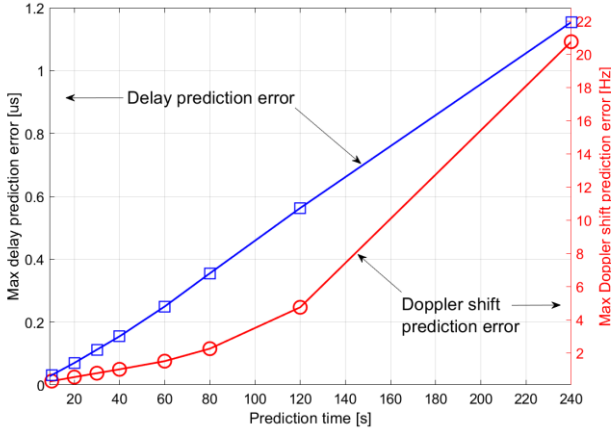


Figure 2: Prediction accuracy of delay and Doppler shift versus prediction time for a LEO satellite operating in S band and at about 600 km altitude.

and Doppler shift drift can be up to $46 \mu\text{s/s}$ and 641 Hz/s , respectively. Therefore, the UE needs to predict the satellite's position and velocity, propagation delay, and Doppler shift at a point in time different from the reference time.

The prediction based on satellite trajectory calculation in general degrades with increasing age of the used ephemeris data for different reasons including atmospheric drag, maneuvering of the satellite, imperfections in the orbital models used, etc. Figure 2 shows that the satellite's position and velocity can be predicted with good accuracy for deriving the needed timing advance and frequency adjustment in the order of tens of seconds or possibly minutes ahead in time. For example, for the prediction of 60 s ahead, the maximum radial satellite-UE delay error and Doppler shift error are $0.08 \mu\text{s}$ and 4.8 Hz , respectively. This allows sufficient accuracy for adequate detection and demodulation performance within the cyclic prefix of orthogonal frequency division multiplexing (OFDM) waveform (e.g., $4.7 \mu\text{s}$) and within the $\pm 0.1 \text{ ppm}$ of uplink transmission requirement (e.g., $\pm 200 \text{ Hz}$ at 2 GHz).

B. Mobility management

Mobility management involves UEs in idle mode and UEs in connected mode. Idle mode mobility includes cell selection and reselection, tracking, and paging, while connected mode mobility mainly refers to handover. In terrestrial networks, cells are fixed, whereas UEs might be mobile with different trajectories. In contrast, cells move in LEO satellite access networks, leading to changes of UEs' serving cells in the order of several seconds (for Earth moving cells) to several minutes (for quasi Earth fixed cells). This requires a rethinking of the mobility management procedures used in terrestrial networks.

To facilitate mobility management, UEs perform serving and neighboring cell measurements. The LEO satellite cells move over time in a predictable manner, as characterized by the satellite ephemeris data. The UE can utilize the ephemeris data to predict the trajectory of the LEO satellites over time and perform measurements at appropriate time instants. With the measurement results, the UE can perform cell selection and reselection in idle mode and report the results to the network to assist with handover management in connected mode.

The network needs to track a UE in idle mode so that the network can page the UE in a prompt manner. To this end, the

network provides the UE with a list of tracking areas. If the UE moves to an area that does not belong to any tracking area in the provided list, it needs to notify the network via tracking area update. In the case of LEO satellite access network with Earth moving cells, if the tracking areas move with the satellites, a stationary UE would have to keep performing tracking area updates in idle mode, leading to a significant signaling load. To resolve this, tracking areas can be defined to be fixed on the ground by decoupling them from the radio cells.

In a LEO satellite access network, UEs in connected mode may need frequent handover. To reduce handover signaling and increase handover robustness, conditional handover can be utilized. In conditional handover, the network sends a handover command to the UE with a condition. The UE stores the command and applies the command when the condition is satisfied. Then the UE executes the handover and connects to the target cell. In the context of a LEO satellite access network, more tailored handover conditions can be introduced. Example conditions may leverage the information about the UE location, satellite ephemeris, and the service duration of each LEO satellite over a particular area.

IV. STANDARDIZATION ASPECTS

A. Integration of satellite in 5G evolution and 6G

The use of standards in satellite communication has a long history, including the use of Intelsat Earth Station Standards (IESS) in the early days and later standards development in Digital Video Broadcasting (DVB) and European Telecommunication Standard Institute (ETSI) standardization bodies (e.g., the GEO-Mobile Radio Interface (GMR) standard). Nevertheless, these standards were not sufficient to ensure interoperability between solution vendors and did not lead to a sustainable ecosystem [6]. In contrast, terrestrial mobile networks have been significantly benefiting from international standardization efforts spearheaded by 3GPP over the past two decades. The outcome is a prosperous global mobile ecosystem with well-performing systems, products, and services.

5G systems have advanced capabilities to support a wide range of scenarios. The inherent design flexibilities of 5G create a unique opportunity for adapting it to support satellite communications. The satellite industry has realized the need of embracing 5G by integrating satellite in the cellular systems. Accordingly, much of the satellite industry has been engaging in the 3GPP standardization over the last couple of years to evolve the 5G systems to support satellite communications. With the inclusion of satellite in the 3GPP roadmap, a standard for satellite networks is being defined. It opens the door to the seamless integration of satellite components in 5G systems, which will contribute to the delivery of 5G services especially in areas beyond cellular coverage. Compared to the legacy satellite communication value chain, this 3GPP based standard will foster the development of smartphones and IoT devices with dual satellite and cellular access capabilities.

On the path to 6G, we anticipate that standardization will continue to be key to the success of satellite communication systems including LEO satellite access networks. 3GPP has been continuously working on 5G evolution and will work on 6G in a few years. It is expected that the satellite industry will

continue the standardization effort in 3GPP to advance the integration of satellite in 5G evolution and 6G systems over the next releases of 3GPP. The continuous efforts will help to ensure that new features will be introduced to improve performance such as throughput, radio link availability, and efficiency, as well as to provide new capabilities to better support network architecture using advanced regenerative satellites.

B. 3GPP initiatives on non-terrestrial networks

In this section, we provide a brief overview of the recent 3GPP initiatives on non-terrestrial networks (NTN) which include LEO satellite access as a major component. We refer interested readers to [11] for a more comprehensive overview of the 3GPP NTN activities.

The standardization effort on the integration of satellite in the 3GPP ecosystem started in March 2017 with an initial Release-15 study focusing on deployment scenarios and characterization of propagation channels for NTN [12]. A follow-up study on solutions for adapting 5G New Radio (NR) to support NTN was conducted in Release 16. Currently, 3GPP is conducting a work item on NR NTN in Release 17 to develop normative specifications [13]. The work is addressing two types of 5G satellite network scenarios. The first type is satellite access in sub-6 GHz for providing outdoor connectivity directly to handhelds and/or IoT devices. The second type is satellite access in higher frequencies for providing connectivity to a local access network via VSAT terminals installed on building roof tops or terminals mounted on moving platforms (vehicle, train, vessel, or airplane). Meanwhile, 3GPP is also studying the feasibility of adapting narrowband IoT (NB-IoT) and Long-Term Evolution (LTE) for machine type communication (LTE-M) to support NTN in its Release 17 [14].

Besides the aforementioned initiatives within 3GPP Radio Access Network (RAN) working groups, there have been initiatives in 3GPP Service & System Aspects (SA) and Core Network & Terminals (CT) working groups on integrating satellite into cellular systems. Example topics being addressed include introduction of new quality of service (QoS) class to support the extended latency of satellite access and backhaul, definition of new radio access technology types to distinguish satellite access from terrestrial access, extension of network protocol timers to accommodate the latency of satellite networks, adaptation of public land mobile network (PLMN) selection procedure, and solutions to addressing requirements associated with regulatory services such as lawful intercept, emergency calls, and public warning services.

Table 3 provides an overview of the satellite related 3GPP study and work items. The respective schedule of these activities in the 3GPP roadmap is illustrated in Figure 3.

V. SATELLITE SERVICES AND BUSINESS ASPECTS

A. Fixed and mobile satellite services

The large interest in LEO satellite technology is mainly fueled by the futuristic constellation plans including Starlink, OneWeb, Amazon Kuiper, among others. According to [15], we will see a staggering increase in high-throughput satellite capacity going from present few terabits per second (Tbps) to 200 Tbps in the coming 5 years. By using the Ka-, Ku- and V-

Release	Title	Technical report
15	Study on New Radio (NR) to support non-terrestrial networks	TR 38.811
	Study on using satellite access in 5G	TR 22.822
16	Solutions for NR to support non-terrestrial networks (NTN)	TR 38.821
	Service requirements for the 5G system	n/a ¹
	Study on architecture aspects for using satellite access in 5G	TR 23.737
	Study on management and orchestration aspects of integrated satellite components in a 5G network	TR 28.808
17	Solutions for NR to support non-terrestrial networks (NTN)	n/a ¹
	Integration of satellite systems in the 5G architecture	n/a ¹
	Study on PLMN selection for satellite access	TR 24.821
	Study on Narrow-Band Internet of Things (NB-IoT) / enhanced Machine Type Communication (eMTC) support for non-terrestrial networks (NTN)	TR 36.763
18	Guidelines for extra-territorial 5G systems (SGS)	TR 22.926
Note 1: The outcome is not a technical report ; instead, relevant features are expected to be added to 3GPP specifications.		

Table 3: List of satellite related activities in 3GPP.

band spectrum and gigahertz wide bandwidth, speeds comparable to terrestrial LTE services may be offered by LEO satellite technology to connect devices such as VSAT and ESIM for fixed broadband connectivity services. However, such LEO based broadband connectivity services require devices equipped with custom made flat panel or dish antenna featuring high gain and beam tracking capabilities. Solving the cost and performance challenge of these devices is likely an equally big technical challenge as orbiting the satellite constellations. A subsidization of these devices is not sustainable as the cost could be a significant part of the total project cost.

Looking at mainly Starlink's and TeleSat's cost and performance indications, excluding the aforementioned devices, we can estimate their production cost of data. In areas where fiber or high-speed cable is available, they cannot compete. But outside those areas, LEO networks offering fixed broadband connectivity are likely competitive, also considering a faster time-to-service.

In contrast to proprietary satellite broadband technology, 3GPP-based 5G and future 6G technologies promise an open environment where all kinds of 5G and 6G devices can eventually connect to 3GPP-based satellite systems. It is expected that within a number of years, a large number of 5G devices with NTN support will likely be available, mainly

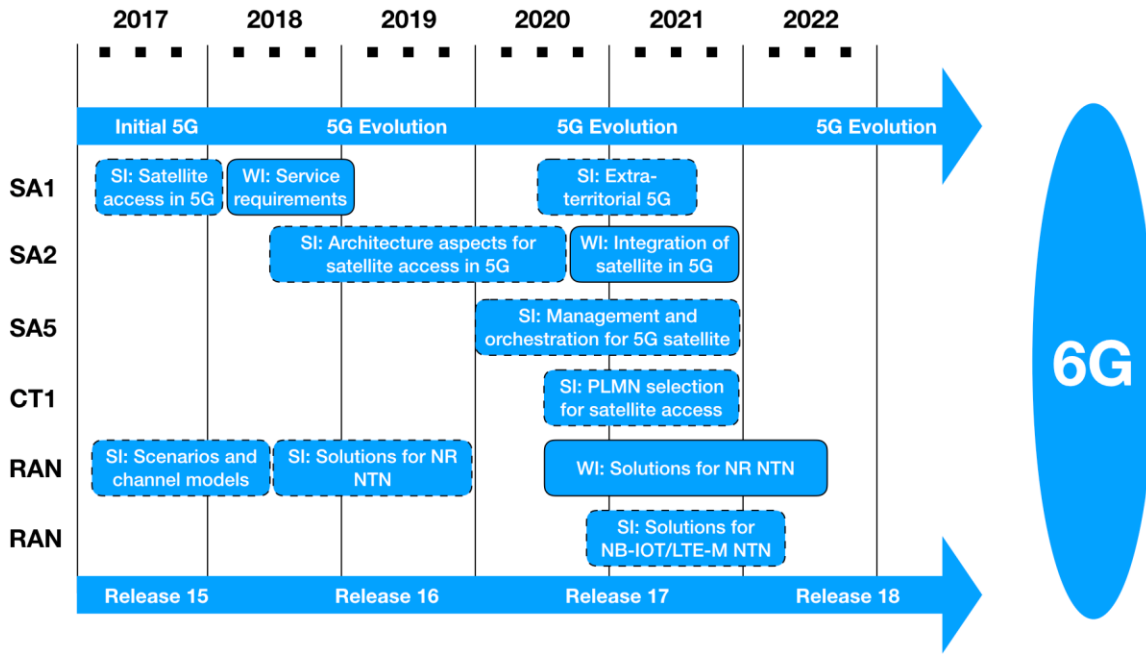


Figure 3: Satellite related activities in 3GPP roadmap (indicative).

achieved by software updates in chipsets and support for the necessary spectrum bands.

On the path to 6G, end-user devices will have the unique capability to transparently roam between cellular and satellite networks, depending on agreements between local mobile network operators (MNO) and satellite network operators (SNO). Moreover, the use of 3GPP based technology for LEO systems will facilitate the integration of satellite and terrestrial network technologies to improve coverage and increase resiliency. While 3GPP-based LEO satellite access networks can be an alternative for offering fixed broadband connectivity to local area networks in areas where fiber or high-speed cable is not available, 3GPP-based LEO satellite access networks providing direct access to handset or IoT devices will be a complement to provide the so often quoted ‘ubiquitous’ mobile service coverage. While terrestrial networks offer data rates of 100’s of Mbps or even Gbps, it is expected that a LEO based direct access network can offer speeds up to 10-15 Mbps and thus support voice, messaging, and basic data connectivity. With further technology advancement (e.g. improved portable signal amplifier), higher speeds could be achieved.

B. Business considerations

The market for LEO based direct access networks can be divided into two segments. The first segment is guaranteed service with anywhere connectivity where subscribers in developed markets are willing to pay a few percent extra on their monthly subscriptions. An allowed monthly ‘NTN data limit’ could be in the order of a few 100 MB per month. The other segment is uncovered areas in developing markets where subscribers will be able to connect for basic communications. The average revenue per user (ARPU) in the latter segment is relatively small but still a contribution to the overall revenue as LEO satellites constantly orbit around the Earth. Enterprise IoT connectivity stands for another promising opportunity where e.g., containers, vehicles, and vessels could be connected.

The amount of available capacity that is sellable due to customer demand and geographical location is a key parameter in the business case for LEO satellites. One key difference between LEO-based direct mobile broadband access and LEO-based fixed broadband connectivity is that the former addresses coverage where people may visit occasionally whereas the latter addresses locations where people actually live. This may be a big difference as most people live on a few percent of the Earth’s surface. For LEO networks offering fixed broadband connectivity, the challenger is the build-out of fixed service alternatives which has proven to be increasingly expensive with the increased distance away from urban areas. For LEO networks offering direct mobile broadband access, the alternative is mobile network expansion into uncovered terrains. However, due to low or non-existing population or too low ARPU and ability to pay, expansions are slow and instead MNO’s network capital expenditure (CAPEX) is primarily focused on high capacity regions.

The impact of technology evolution for LEO satellite constellations is an interesting subject that may see different development for direct mobile broadband access and fixed broadband connectivity, respectively. The future of fixed broadband connectivity likely hinges on available spectrum in higher frequency bands. With parallel development of components and sub-systems in the high frequencies, we can expect higher throughput both per end-user and per satellite and an ability to address new market segments.

For LEO based direct access networks mainly using lower frequency bands where spectrum is scarce, more available power from solar cells can lead to more active satellite beams and higher total capacity for the satellite. However, it is difficult to improve an individual end-user’s peak speed unless more advanced devices are standardized and developed, because per satellite beam emitted power is strictly regulated.

We end this section by taking a closer look at the business cases. In the case of fixed broadband connectivity, we assume

This work has been submitted to the IEEE for possible publication. Copyright may be transferred without notice, after which this version may no longer be accessible.

a total 20 billion USD investment for 12,000 LEO satellites each providing 14 Gbps throughput per satellite. With an extrapolation of the total number of bits produced over a 5-year lifetime, we can expect a total production cost per GB of data to be approximately 0.15-0.30 USD. Converting this to a household fixed wireless access subscription, which consumes about 200+ GB of data per month, would imply a production cost of 30-60 USD per month.

A similar economic analysis can be made for a 3GPP-based LEO direct access solution operating in the S band with hundreds of satellites supporting a less total throughput demand. Using standard smartphone devices will lead to a production cost of about 1-2 USD per GB of data. This is higher than a LEO-based fixed broadband connectivity solution but also the average smartphone data consumption will be much lower than the fixed broadband service data consumption. Besides, the LEO-based fixed broadband connectivity solution needs to take the device cost into consideration whereas the LEO-based direct mobile access solution can expect good 3GPP mainstream support.

VI. CONCLUSIONS AND FUTURE OUTLOOK

6G research is ramping up in shaping visions, formulating requirements of services and capabilities, and investigating promising technology components. On the path to 6G, we anticipate that communication networks with mega-constellations of LEO satellites will play an important role in achieving connectivity anywhere, anytime, and for anything. The LEO based communication networks will be an integrated part of the overall wireless access solution in the 6G era.

There have been enormous investments in LEO networks to cover the hardest to reach portions of our world and help to connect the unserved and underserved to bridge the digital divide. As we have learned from history, realizing the success of space-based Internet services has not been – and will not be – easy. There are challenges from operational and technical obstacles to regulatory hurdles facing the development of LEO based communication networks. The next couple of years will show which of the ambitious mega-constellations of LEO satellites will come to fruition.

In this article, we have provided an overview of the state of the art in the key aspects of LEO based communication networks by reviewing the evolution of LEO satellite constellations and capabilities, analyzing technical challenges and solutions, discussing standardization from 5G evolution to 6G, and investigating business aspects. We acknowledge that there are many important open questions in this new space renaissance, some of which will only be answered as time goes on. Nonetheless, one thing for sure is that the sky is not the limit: We human beings have indomitable perseverance to continue exploring space.

REFERENCES

- [1] X. Lin and N. Lee, “5G and beyond: Fundamentals and standards,” *Springer*, 2021.
- [2] M. N. Sweeting, “Modern small satellites – Changing the economics of space,” *Proceedings of the IEEE*, vol. 106, no. 3, pp. 343–361, March 2018.
- [3] C. E. Fossa, R. A. Raines, G. H. Gunsch and M. A. Temple, “An overview of the IRIDIUM® low Earth orbit (LEO) satellite system,” *Proceedings*

of the IEEE 1998 National Aerospace and Electronics Conference, 1998, pp. 152–159.

- [4] L. Schiff and A. Chockalingam, “Signal design and system operation of Globalstar™ versus IS-95 CDMA – similarities and differences,” *Wireless Networks*, vol. 6, pp. 47–57, February 2000.
- [5] X. Lin *et al.*, “5G New Radio: Unveiling the essentials of the next generation wireless access technology,” *IEEE Communications Standards Magazine*, vol. 3, no. 3, pp. 30–37, September 2019.
- [6] EMEA Satellite Operators Association, “ESOA satellite action plan for 5G standards,” white paper. Available at <https://www.esoa.net/cms-data/positions/1771%20ESOA%205G%20standards.pdf>. Accessed on April 21, 2021.
- [7] M. Harris, “Tech giants race to build orbital internet,” *IEEE Spectrum*, vol. 55, no. 6, pp. 10–11, June 2018.
- [8] R. De Gaudenzi, P. Angeletti, D. Petrolati, and E. Re, “Future technologies for very high throughput satellite systems,” *International Journal of Satellite Communication Network*, vol. 38, no. 2, pp. 141–161, February 2020.
- [9] TR 38.821, “Solutions for NR to support non-terrestrial networks (NTN),” V16.0.0, January 2020.
- [10] TR 36.763, “Study on narrow-band Internet of things (NB-IoT) / enhanced machine type communication (eMTC) support for non-terrestrial networks (NTN),” V0.1.0, March 2021.
- [11] X. Lin S. Rommer, S. Euler, E. A. Yavuz, and R. S. Karlsson, “5G from space: An overview of 3GPP non-terrestrial networks,” submitted to *IEEE Communications Standards Magazine*, March 2021. Available at <https://arxiv.org/abs/2103.09156>. Accessed on April 21, 2021.
- [12] TR 38.811, “Study on New Radio (NR) to support non-terrestrial networks,” V15.4.0, October 2020.
- [13] RP-210908, “Solutions for NR to support non-terrestrial networks (NTN),” 3GPP TSG RAN #91e, March 2021.
- [14] RP-193235, “Study on NB-IoT/eMTC Support for non-terrestrial network,” 3GPP TSG-RAN Meeting #86, December 2019.
- [15] Morgan Stanley Analysis, “LEO satellites: Possibilities and obstacles abound,” July 2020. URL: <https://news.satnews.com/2020/07/22/morgan-stanley-analysis-leo-satellites-possibilities-and-obstacles/>. Accessed on April 21, 2021.

BIOGRAPHIES

Xingqin Lin is a Master Researcher at Ericsson, driving non-terrestrial networks research and standards. He is the recipient of the 2020 IEEE ComSoc Best Young Professional in Industry Award.

Stefano Cioni is a Telecommunication Systems Engineer at the European Space Agency. He is the recipient of the 2020 IEEE ComSoc Satellite and Space Communications Technical Recognition Award.

Gilles Charbit is a Distinguished Member of Technical Staff at MediaTek working on NTN research and standards. He is a rapporteur for the 3GPP Release-17 NTN IoT study item.

Nicolas Chuberre is a Solution Line Manager at Thales Alenia Space, responsible for 5G satellite solutions. He is a rapporteur for the satellite work items in 3GPP.

Sven Hellsten is a Business Development Director at Ericsson. He has more than 25 years of experience in product management, R&D, supply and international assignments.

Jean-Francois Boutillon is a Broadband Constellation Solution Line Manager at Thales Alenia Space. He is an expert in constellation with more than 10 years of experience.