

Enhanced Spatio-Temporal Interaction Learning for Video Deraining: A Faster and Better Framework

Kaihao Zhang¹, Dongxu Li¹, Wenhan Luo², Wen-Yan Lin³, Fang Zhao⁴,
Wenqi Ren⁵, Wei Liu², Hongdong Li¹

¹Australian National University ²Tencent ³Singapore Management University
⁴Inception Institute of Artificial Intelligence ⁵IIE, Chinese Academy of Sciences

Abstract

Video deraining is an important task in computer vision as the unwanted rain hampers the visibility of videos and deteriorates the robustness of most outdoor vision systems. Despite the significant success which has been achieved for video deraining recently, two major challenges remain: 1) how to exploit the vast information among continuous frames to extract powerful spatio-temporal features across both the spatial and temporal domains, and 2) how to restore high-quality derained videos with a high-speed approach. In this paper, we present a new end-to-end video deraining framework, dubbed *Enhanced Spatio-Temporal Interaction Network (ESTINet)*, which considerably boosts current state-of-the-art video deraining quality and speed. The *ESTINet* takes the advantage of deep residual networks and convolutional long short-term memory, which can capture the spatial features and temporal correlations among successive frames at the cost of very little computational resource. Extensive experiments on three public datasets show that the proposed *ESTINet* can achieve faster speed than the competitors, while maintaining superior performance over the state-of-the-art methods.

1. Introduction

Images and videos captured by cameras in the outdoor scenarios often suffer from bad weather conditions. As one common condition, rain streaks cause a series of visibility degradations, seriously deteriorating the performance of outdoor vision-based systems. The goal of deraining is to remove those undesired rain streaks and recover sharp images from the input rainy versions. This is an active research topic in the computer vision field as it is vital to the robustness of modern intelligent systems [42, 13, 31].

Based on different inputs, the deraining methods can be divided into two groups: image deraining and video deraining. In contrast to image deraining methods, which rely

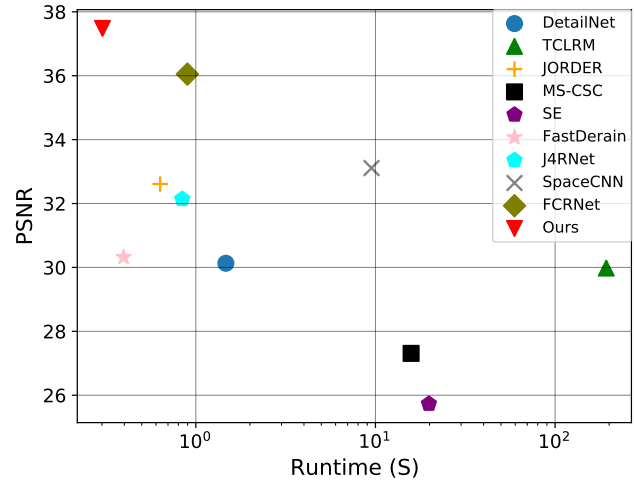


Figure 1. The PSNR versus runtime of the state-of-the-art deep video deraining methods and our method on the NTURain dataset.

solely on the texture appearances of the single frame, video deraining is a more challenging task as one has to consider how to model and exploit the inherent temporal correlation among continuing video frames. Moreover, several video deraining methods [40, 28, 5] achieve state-of-the-art performance but their speed is relatively slow. There also exists a method [15] introducing fast video deraining models. However, the performance is far behind the current state-of-the-art methods. Therefore, the ideal approach of video deraining is to find an effective model to learn more powerful spatio-temporal features among the continuous frames with higher speed (Fig. 1).

In this paper, we propose an Enhanced Spatio-Temporal Interaction Networks (*ESTINet*) to exploit the spatio-temporal information for rain streak removal. Fig. 2 illustrates the overall architecture of *ESTINet*. It contains three parts: spatial information collection module (*SICM*), spatio-temporal interaction module (*STIM*), and enhanced spatio-temporal module (*ESTM*).

Considering that the spatial information plays an im-

portant role in video deraining, we firstly build an architecture called *SICM* to directly extract high-level spatial features from the input rainy frames. Then the representations are fed into the second part, *STIM*, to recover the coarsely derained frames. *STIM* is a convolutional bidirectional long short-term memory (*CBLSTM*) like architecture, called *Interaction-CBLSTM*, which can directly make use of spatial features captured from the previous module. Therefore, it is a light-weighted module and mainly considers the temporal correlations to help remove rain streaks with a very little increase in the computational cost. Meanwhile, the loss calculated based on the output of *STIM* also helps update the *SICM* to extract more powerful spatial features. Moreover, different from traditional *CBLSTM*, our *Interaction-CBLSTM* (Fig. 4) architecture connects the features extracted from the last frame to the input and uses the convolutional operation to replace the *tanh* function to adapt to different scales of input frames. Finally, *ESTM* takes the coarse deraining video as input and refines the temporal transformation with a 3D DenseNet-like architecture while preserving the realistic content information.

In summary, the contributions of this paper are three-fold:

- **Framework level:** We construct a novel Enhanced Spatial-Temporal Interaction Network (*ESTINet*) to extract better spatial-temporal information for video deraining. It is capable of learning both spatial and temporal cues, which interact with each other for capturing better spatial and temporal transformations.
- **Backbone level:** We develop a spatio-temporal interaction module of a convolutional bidirectional long short-term memory (*CBLSTM*) like architecture. Different from traditional *CBLSTM*, our *Interaction-CBLSTM* architecture connects the features extracted from the last frame to the input and uses the convolutional operation to replace the *tanh* function to adapt to different scales of input frames.
- **Performance:** Experiments on three public rainy video datasets show that the proposed *ESTINet* achieves the state-of-the-art performance on video deraining. Meanwhile, in terms of speed, the *ESTINet* also outperforms its counterparts.

2. Related Work

2.1. Single Image Deraining

Single image deraining is a highly ill-posed problem, which aims to remove the rain from the background via analyzing only the visual information from a single image. In the recent decades, a set of models and priors are proposed to recover the clean image from a rainy one, including local

photo-metric, geometric, and statistical properties of rain streaks [11, 52, 18, 26]. Kang *et al.* [17] use a bilateral filter to decompose an image into the high-frequency part to help remove rain via performing dictionary learning and sparse coding. Similarly, Chen *et al.* [3] and Luo *et al.* [30] also use the sparse coding framework to separate rain and backgrounds via classified dictionary atoms and discriminate sparse coding, respectively. Considering that rain streaks often exhibit similar patterns, Chen *et al.* [6] generalize a low-rank model to capture the spatio-temporally correlated rain streaks. In this way, they can remove rain streaks without rain pixel detection and dictionary learning stage. Kim *et al.* [18] detect rain streak regions and then use non-local means filter to remove rain from the detected regions via selecting non-local neighbour pixels.

Recently, the deep neural networks have achieved great success in low-level image restoration tasks, such as image super-resolution[20, 16], image deblurring [49, 50, 22], image dehazing [33, 21], which also include image deraining [24, 46, 8, 9, 41, 45, 25, 7, 32, 53, 47, 48]. Li *et al.* [9] propose a deep detail network to remove rain streaks from individual images via directly reducing the mapping range. Yang *et al.* [41] introduce a deep joint rain detection and removal model to first detect rainy space via a contextualized dilated network and then recover the clean image based on the detected rainy space. Qian *et al.* [32] apply attention mechanism into deep neural network to first detect raindrops and then use a GAN-based architecture to restore realistic clean images. Though achieving advanced results in single image deraining, these models are not applicable for video deraining as they do not consider the temporal information implied in continuing frames. Therefore, it is difficult for them to achieve similar performance on video deraining.

2.2. Video Deraining

In order to make use of the temporal corrections among video sequence frames, several video-based deraining methods are proposed and show huge advantage for removing rain [10, 1, 35, 36, 44]. The early works focus on capturing the temporal context and motion information via prior-based methods [10, 12]. These kinds of methods model the rain streaks based on the photo-metric appearance of rain [51, 29, 36, 2, 14] and propose learn-based models to address the problem of video deraining [4, 38, 19, 39, 34]. For example, Zhang *et al.* [51] combine temporal and chromatic properties to remove rain from video. Santhaseelan *et al.* [36] and Barnum *et al.* [1] remove rain streaks via extracting phase congruence features and Fourier domain features, respectively. Kim *et al.* [19] propose a temporal correlation and low-rank matrix completion method to remove rain based on the observation that rain streaks cannot affect the optical flow estimation be-

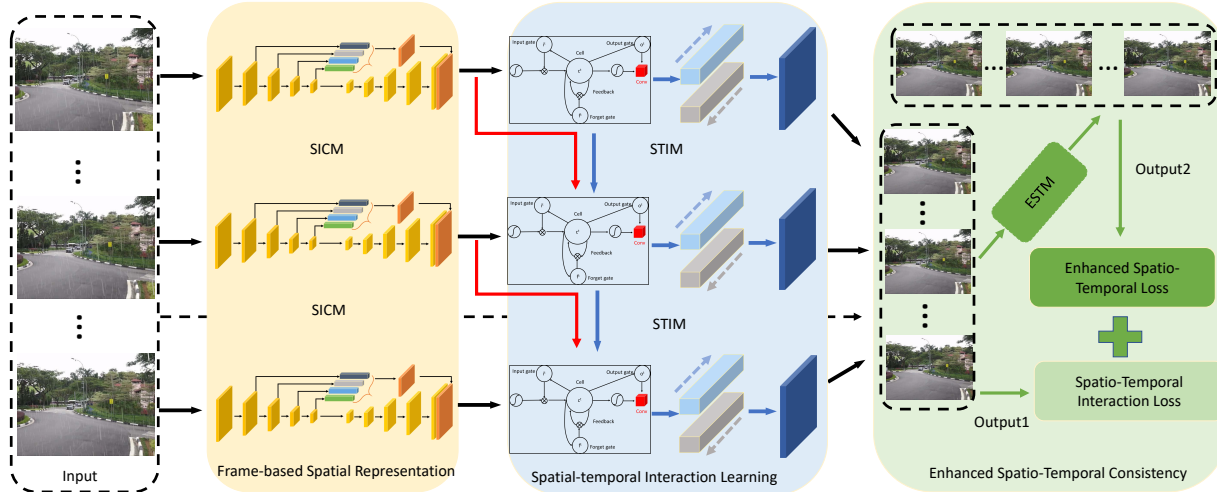


Figure 2. Our proposed Enhanced Spatio-Temporal Interaction Networks (*ESTINet*). The input rainy frames are fed into *SICM* to extract spatial cue, which is further forwarded into *STIM* to extract spatio-temporal features. Finally, the proposed *ESTM* takes the extracted features as input to capture the spatio-temporal consistency and generate the final results.

tween frame.

Recently, many deep learning based methods are proposed and bring significant changes to the video deraining [23, 27, 28, 5, 40]. Chen *et al.* [5] firstly use a super-pixel segmentation scheme to decompose the image into depth consistent unites, and then restore clean video via a robust deep CNN. Liu *et al.* present a recurrent neural network to classify all pixels in rain frames, remove rain and reconstruct background details in [28], and introduce a dynamic routing residue recurrent network to integrate their proposed hybrid rain model in [27]. In order to make use of the additional degradation factors in the real world, Yang *et al.* [40] build a two-stage recurrent network to firstly capture motion information and then keep the motion consistency between frames to remove rain. There also exists self-learning deep video deraining method [43], which can learn how to remove rain without pairs of training samples.

Although the above deep deraining methods achieve great success in video deraining, most of them focus on the performance and ignore the computational time. In this paper, we introduce a novel end-to-end video deraining method, which can improve the performance with higher speed.

3. ESTINet

3.1. Overall Architecture

The ultimate goal of our work is to remove the rain streaks and recover clean videos. In order to extract powerful spatio-temporal information efficiently, an Enhanced Spatio-Temporal Interaction Network, termed as *ESTINet*, is proposed to extract features across both the spatial and temporal domains with less computational cost. In this sec-

tion, we will first introduce an *SICM* architecture to extract spatial representation from each input rainy frame in Sec. 3.2. Then, the spatial representations are fed into our proposed *STIM* to exploit the temporal information among successive frames (Sec. 3.3). Finally, we build a 3D-DenseNet backbone, *ESTM*, to enhance the spatial-temporal consistency in Sec. 3.4. Fig. 2 shows the overall architecture of our proposed framework.

3.2. Frame-based Spatial Representation

As it is shown in Fig. 3, our *SICM* is an Encoder-Decoder architecture. Both the encoder and decoder include one convolutional layer and four ResBlocks. The input is original RGB images. Following the input, the convolutional layer encodes the RGB images into feature maps with the same size as the original input. Then the four ResBlocks in the encoder employ four down-projection operations to decrease the resolution of the feature maps to their 1/16. The decoder reconstructs clean images with original resolution via four up-projection operations. In order to fuse multi-scale features, there exists a multi-scale fusion module between the encoder and decoder.

Spatial features play an important role in the task of image restoration. Different from existing methods, which extract spatial features from a single frame, the proposed architecture directly learns spatial representation from a video sequence for the following processing. In addition, we use a relatively light-weighted encoder-decoder architecture. In this way, the proposed model can process the input frames with a high speed. It can also be replaced with some other state-of-the-art backbones to improve the ability of spatial feature extraction.

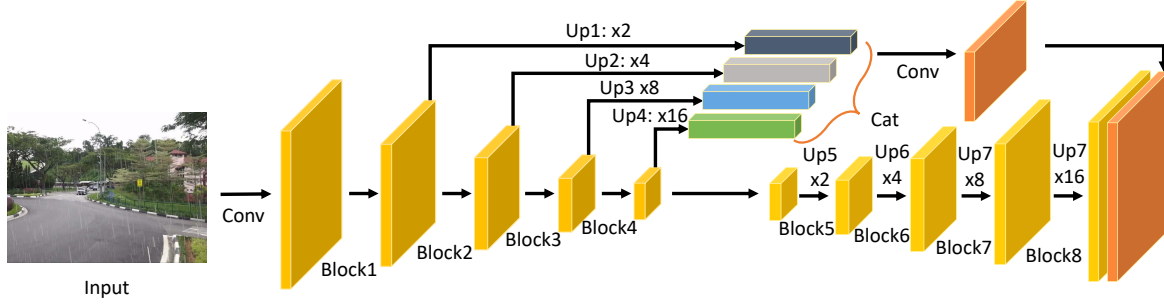


Figure 3. Illustration of the ResNet-based Encoder-Decoder backbone (*SICM*) to extract spatial representations from frames. The input is a single rainy frame, while the output is its spatial features. “Up” means the upsampling operation.

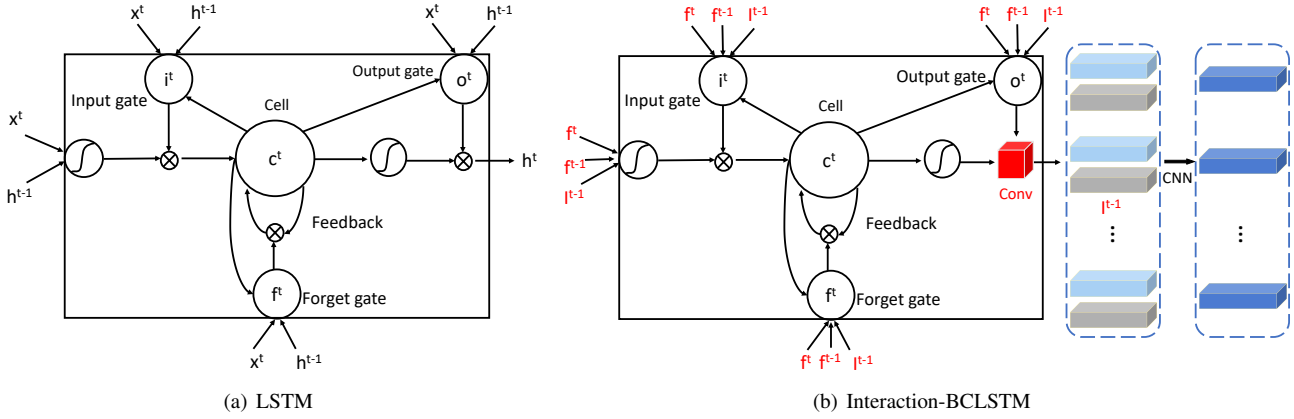


Figure 4. Comparison illustration between LSTM and the Interaction-BCLSTM backbone in *STIM* to learn temporal correlations. The input (f^t) is the spatial features extracted from *SICM* illustrated in Fig. 3. The output of “Conv” is two kinds of spatio-temporal features which mean bidirectional sequences, which are further fed into a CNN to obtain the forward sequence.

3.3. Spatial-Temporal Interaction Learning

After obtaining the spatial representation from the stack of input frames, we propose an *STIM* to learn the temporal correlation between the continuous frames. The structure of *STIM* is based on a LSTM model, which is shown in Fig. 4. The traditional LSTM can be formulated as follows:

$$f^{(t)} = \sigma(W^{(f)}x^{(t)} + W^{(f)}h^{(t-1)} + b^{(f)}), \quad (1)$$

$$i^{(t)} = \sigma(W^{(i)}x^{(t)} + W^{(i)}h^{(t-1)} + b^{(i)}), \quad (2)$$

$$\tilde{C}^{(t)} = \tanh(W^{(C)}x^{(t)} + W^{(C)}h^{(t-1)} + b^{(C)}), \quad (3)$$

$$C^{(t)} = f^{(t)} \odot C^{(t-1)} + i^{(t)} \odot \tilde{C}^{(t)}, \quad (4)$$

$$o^{(t)} = \sigma(U^{(o)}x^{(t)} + W^{(o)}h^{(t-1)} + b^{(o)}), \quad (5)$$

$$h^{(t)} = o^{(t)} \odot \tanh c^{(t)}, \quad (6)$$

where $U^{(\cdot)}$ and $W^{(\cdot)}$ are the input-to-hidden and hidden-to-hidden weight matrices, and $b^{(\cdot)}$ are bias vectors. σ and \odot are sigmoid activation function and point-wise multiplication, respectively.

Different from the traditional LSTM, the proposed *STIM* is modified based on the traditional LSTM to deal with

video deraining. Firstly, the Hadamard product in LSTM is replaced with the convolution to address the 2D spatial representation extracted by *SICM*. Secondly, we add the spatial representation of the last frame into the calculation of the forget gate $f^{(t)}$. Thirdly, we replace the hyperbolic tangent activation function with the convolution operation during the calculation of hidden state $h^{(t)}$ like ConvLSTM, and add the bidirectional operation like bidirectional-LSTM. Our *STIM* is formulated as:

$$f^{(t)} = \sigma(W^{(f)} * [f_x^{(t)}, f_x^{(t-1)}, h^{(t-1)}] + b^{(f)}), \quad (7)$$

$$i^{(t)} = \sigma(W^{(i)} * [f_x^{(t)}, f_x^{(t-1)}, h^{(t-1)}] + b^{(i)}), \quad (8)$$

$$\tilde{C}^{(t)} = \tanh(W^{(C)} * [f_x^{(t)}, f_x^{(t-1)}, h^{(t-1)}] + b^{(C)}), \quad (9)$$

$$C^{(t)} = f^{(t)} \odot C^{(t-1)} + i^{(t)} \odot \tilde{C}^{(t)}, \quad (10)$$

$$o^{(t)} = \sigma(W^{(o)} * [f_x^{(t)}, f_x^{(t-1)}, h^{(t-1)}] + b^{(o)}), \quad (11)$$

$$h^{(t)} = Conv(o^{(t)}, \tanh C^{(t)}), \quad (12)$$

$$I_f^{(t)} = Conv(h^{(t)}, h^{(t)}), \quad (13)$$

where $*$ is the convolution operation. f_x^t is spatial feature maps extracted from frame t by *SICM*. We concatenate f_x^t

with the spatial feature maps f_x^{t-1} extracted from the last frame $t - 1$, and then feed them into *STIM* to update the information. Then, the information from the output gate and updated memory cell are concatenated and fed into two convolutional layers to obtain the restoration results $h^{(t)}$. We can also obtain the other results $h'^{(t)}$ by reserving the order of frames. The results from two directions are finally put into another two convolutional layers to obtain finer derained results $I_f^{(t)}$.

3.4. Enhanced Spatial-Temporal Consistency

The *SICM* and *STIM* work together to restore clean videos from input rainy versions. In order to enhance the spatio-temporal consistency and make full use of the correlations between continuous frames, we input the coarse results from *STIM* into *ESTM* to further improve the quality of the generated videos.

When training the *SICM* and *STIM*, we find it difficult to remove heavy rain while maintaining realistic content details. In other words, the *SICM* and *STIM* are helpful to remove most of the rain artifacts and restore coarse results, but may not be able to generate a better video and remove heavy rain. Therefore, we build a new architecture, which is illustrated in Fig. 5.

Besides the ConvLSTM, which is able to capture the temporal correlation between continuous frames, 3D CNN is another popular architecture. In this paper, we apply 3D CNN in *ESTM* to cover the shortage of the traditional LSTM and refine the deraining results. The coarse results and the original rainy frames are concatenated and fed into the *ESTM*, which operates 3D convolutions via convolving 3D kernels on these frames. By doing so, the feature maps in convolutional layers can also capture the dynamic variations to help further remove rain and recover the details of images. Specially, we perform 3D convolution with kernel size of 3×3 in the first and second convolutional layers to reduce the temporal dimension from five to one. In the following layers, we use the 2D convolution to replace 3D operation as their temporal dimensions have already been decreased to one.

3.5. Loss Functions

In our work, we use two types of loss functions to train the proposed framework.

Spatio-Temporal Interaction Loss. The *SICM* and *STIM* are able to learn the spatial representations and temporal correlations from input frames. In order to help them interact with each other to recover coarse results, we apply the Mean Square Error (MSE) to calculate the spatio-temporal interaction loss, which is defined as:

$$\mathcal{L}_{STI} = \frac{1}{WH} \sum_{x=1}^W \sum_{y=1}^H (I_{x,y}^{clean} - G(I^{rainy})_{x,y})^2, \quad (14)$$

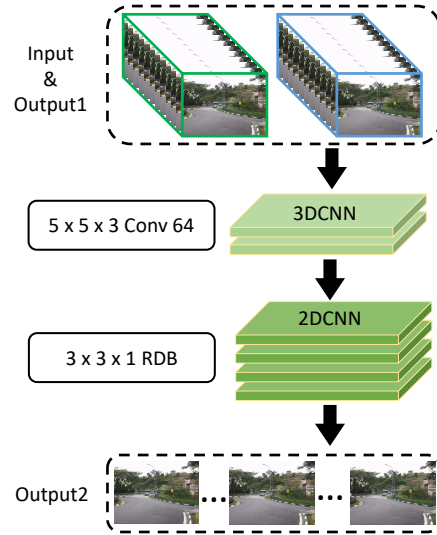


Figure 5. The illustration of the Enhanced Spatio-Temporal Model (*ESTM*) to refine the deraining videos. “Output1” represents the coarse deraining results, and “Output2” indicates the refined results.

where W and H are the width and height of a frame, $I_{x,y}^{clean}$ and $G(I^{rainy})_{x,y}$ correspond to the values of coarse derained frames and rainy frames at location (x, y) . Note that, as this loss measures the results from the *SICM* and *STIM*, which are dedicated to spatial and temporal domains, we call this loss spatio-temporal interaction loss.

Enhanced Spatio-Temporal Loss. Our proposed framework is a two-stage architecture. In order to drive our framework to generate finer derained frames, we introduce another loss function to refine the coarse results. During the training stage, the parameter of *ESTM* is updated based on the Enhanced Spatio-Temporal loss to further remove rain and recover clean images. The loss function can be represented as:

$$\mathcal{L}_{EST} = \frac{1}{WH} \sum_{x=1}^W \sum_{y=1}^H (I_{x,y}^{clean} - G(I^{rainy}, I^{derained})_{x,y})^2, \quad (15)$$

where $I^{derained}$ is the coarse derained frames generated from the *STIM*. This loss is used to assess the enhanced results regarding the ground truth, so we term it the enhanced spatio-temporal loss.

Balance of Different Loss Functions. In the training stage, the above two loss functions are combined as:

$$\mathcal{L}_{final} = \mathcal{L}_{STI} + \alpha \cdot \mathcal{L}_{EST}, \quad (16)$$

where α is a hyper-parameter to balance the two loss functions. In this paper, we set it as 1.




Figure 6. **Exemplar results on the RainSynLight25 dataset.** From left to right: input, results of [15], [39], [5] and ours. All results are attained without alignment. Best viewed in color.



Figure 7. **Exemplar results on the RainSynHeavy25 dataset.** From left to right: input, results of [15], [39], [5] and ours. All results are attained without alignment. Best viewed in color.

4. Experiments

We test our approach on three widely used public datasets, NTURain [5], RainSynLight25 and RainSynComplex25 [27], which are introduced firstly in Sec. 4.1. Then we introduce the implementation details of our framework in Sec. 4.2 and compare our method with the state-of-the-art methods in Sec. 4.3. An ablation study is conducted to show the effectiveness of its different components in Sec. 4.4. Efficiency analysis is reported subsequently in Sec. 4.5.

4.1. Datasets

NTURain. This dataset is created by Chen *et al.* [5]. The images are taken by a camera with slow and fast movements. The training contains 24 rainy sequences and their corresponding clean versions, while the testing set contains 8 pairs of sequences. In addition, it also provides seven real-world rainy videos.

RainSynLight25. It contains 190 pairs of RGB rainy and clean sequences for training, and 27 pairs for test-

ing. The sharp images are from CIF testing sequences, HDTV sequences and HEVC standard testing sequences. Via adding rain streaks generated by the probabilistic model [12], the corresponding rainy images are obtained.

RainSynHeavy25. This dataset is similar to the dataset of RainSynLight25. The main difference is that the rain streaks in rainy images are generated by the probabilistic model, sharp line streaks and sparkle noises. Therefore, they are heavier than those in the RainSynLight25 dataset.

4.2. Implementation Details

The weights of networks in our framework are initialized via a Gaussian distribution with zero mean and a standard deviation of 0.01. Models are updated after learning a mini-batch of size 8 in each iteration. We also crop patches of size 224×224 from images, and randomly flip frames horizontally to augment the training set. During the training stage, we first train the *SICM* and *STIM* without the *ESTM* module, and then update all weights of them. The learning rate is set as a value of 10^{-4} and reduces to 10^{-6} after the train-



Figure 8. **Exemplar results on the NTURain dataset.** From left to right: input, results of [15], [39], [5] and ours. All results are attained without alignment. Best viewed in color.



Figure 9. **Deraining results on the real-world rainy sequences.** The top and bottom rows are the input sequences and the output sequences from our proposed model, respectively. Best viewed in color.

ing loss gets converged. For evaluation, we employ PSNR and SSIM as metrics.

4.3. Comparison with Existing Methods

In this section, we compare the performance of our proposed framework with several state-of-the-art deraining methods on the above three widely used datasets. Among these methods, stochastic encoding (SE) [37], temporal correlation and low-rank matrix completion (TCLRM) [19], FastDerain [15], joint recurrent rain removal and reconstruction (J4RNet) [28] and superpixel alignment, compensation CNN (SpacCNN), and frame-consistent recurrent network (FCRNet) [40] are video-based deraining methods, joint rain detection and removal (JORDER) [41], deep detail network (DetailNet) [9], J4RNet [28], SpacCNN [5], and FCRNet [40] are deep deraining methods. Table 1 shows the quantitative comparison results between our method and the current deraining methods. Before our

work, FCRNet achieves the state-of-the-art performance on three public video deraining datasets. Our method further improves over the FCRNet method and obtains the best performance, in terms of both PSNR and SSIM values. This indicates that our framework achieves better feature representations due to the learned spatio-temporal interactions. To give an intuitive view of how ours and these compared methods perform, Fig. 6, Fig. 7 and Fig. 8 show the exemplar visual results on the datasets of RainSynLight25, RainSynHeavy25, and NTURain. The qualitative comparison results also evidently verify that our method achieves better performance than the existing ones. In addition, we also show the performance of our approach in the case of real-world scenarios. Taking a real-world rainy video from the NTURain dataset, we process this video by our method to remove the rain, and the result frames are shown in Fig. 9. The rain is successfully removed to some extent.

Table 1. Performance comparison with state-of-the-art methods on the RainSynLight25, RainSynHeavy25 and NTURain datasets.

Dataset	Metric	DetailNet	TCLRM	JORDER	MS-CSC	SE	FastDerain	J4RNet	SpaceCNN	FCRNet	Ours
NTURain	PSNR	30.13	29.98	32.61	27.31	25.73	30.32	32.14	33.11	36.05	37.48
	SSIM	0.9220	0.9199	0.9482	0.7870	0.7614	0.9262	0.9480	0.9474	0.9676	0.9700
RainSynLight25	PSNR	25.72	28.77	30.37	25.58	26.56	29.42	32.96	32.78	35.80	36.12
	SSIM	0.8572	0.8693	0.9235	0.8089	0.8006	0.8683	0.9434	0.9239	0.9622	0.9631
RainSynHeavy25	PSNR	16.50	17.31	20.20	16.96	16.76	19.25	24.13	21.21	27.72	28.48
	SSIM	0.5441	0.4956	0.6335	0.5049	0.5293	0.5385	0.7163	0.5854	0.8239	0.8242

Table 2. Speed comparison with state-of-the-art methods. The numbers are in seconds.

Dataset	DetailNet	TCLRM	JORDER	MS-CSC	SE	FastDerain	J4RNet	SpaceCNN	FCRNet	Ours
NTURain	1.4698	192.7007	0.6329	15.7957	19.8516	0.3962	0.8401	9.5075	0.8974	0.3122




Figure 10. Exemplar results on the NTURain dataset. From left to right, top to bottom: input, SICM + 2DCNN, SICM + STIM (#2), SICM + STIM (#3), SICM + STIM (#4), SICM + STIM (#5), SICM + STIM (#5) + ESTM, and ground-truth. Best viewed in color.

4.4. Ablation Study

The proposed *STIM* has the advantage of capturing temporal correlations from successive frames and helping update the *SICM* to learn better spatial representations. The *ESTM* is able to learn enhanced spatio-temporal representations via making use of the coarse derained images and the 3D Convolution to refine the results. In order to verify its effectiveness, we develop six variant networks: *SICM* + *2DCNN*, *SICM* + *STIM* (#2), *SICM* + *STIM* (#3), *SICM* + *STIM* (#4), *SICM* + *STIM* (#5), and *SICM* + *STIM* (#5) + *ESTM*. *SICM* + *2DCNN* is a baseline method, which replaces the *STIM* with three ordinary convolutional layers. The input to *SICM* + *2DCNN* is a single frame, so it does not take into consideration of the temporal information among the consecutive frames. In order to show that how the number of input frames influences the performance of our proposed model, we compare the values of PSNR and SSIM of models regarding different numbers of input rainy frames. Specially, the number n in *SICM* + *STIM* (# n) represents the number of consecutive frames.

The quantitative results are shown in Table 3. Specifically, by learning temporal information from consecutive frames, all the variants of *SICM* + *STIM* (# n) outperform the plain model *SICM* + *2DCNN*, which verifies the usefulness of the temporal information. And with the increase of input frames, better performance is achieved. By considering the spatio-temporal interaction, our full method *SICM*

Table 3. Performance comparison of different architectures on the NTURain dataset.

Methods	PSNR	SSIM
<i>SICM</i> + <i>2DCNN</i>	35.44	0.9562
<i>SICM</i> + <i>STIM</i> (#2)	36.61	0.9668
<i>SICM</i> + <i>STIM</i> (#3)	36.93	0.9677
<i>SICM</i> + <i>STIM</i> (#4)	37.16	0.9682
<i>SICM</i> + <i>STIM</i> (#5)	37.28	0.9693
<i>SICM</i> + <i>STIM</i> (#5) + <i>ESTM</i>	37.48	0.9700

+ *STIM* (#5) + *ESTM* achieves additional gains. Fig. 10 shows the qualitative results of these variants.

4.5. Efficiency Analysis

Table 2 shows the speed of the state-of-the-art deraining methods. J4RNet, FCRNet and our proposed methods are based on the PyTorch framework, while other methods are implemented based on Matlab. We evaluate the speed on the NTURain dataset on an ordinary platform. Our proposed method is significantly faster than other state-of-the-art methods, including the FastDeRain method.

5. Conclusion

In this paper, we proposed a novel end-to-end framework to address the problem of video deraining by a **faster** scheme with **better** quantitative and qualitative results. To obtain the spatial representation, a ResNet-based architecture, *SICM* is built to directly extract spatial features from a stack of input frames. The representations are then fed into a well-designed Interaction-*BCLSTM* architecture, *STIM*, to capture the temporal correlations. In the training stage, the proposed *SICM* and *STIM* interact with each other to capture the spatial information and temporal correlations between consecutive frames to obtain coarse results, which are fed into a 3D-DenseNet based architecture, *ESTM*, to enhance the performance of rain removal and obtain finer results. The extensive experiments have verified that the proposed framework outperforms the state-of-the-art methods in terms of both quality and speed.

References

- [1] Peter C Barnum, Srinivasa Narasimhan, and Takeo Kanade. Analysis of rain and snow in frequency space. *International journal of computer vision*, 86(2-3):256, 2010.
- [2] Nathan Brewer and Nianjun Liu. Using the shape characteristics of rain to identify and remove rain from video. In *Joint IAPR International Workshops on Statistical Techniques in Pattern Recognition (SPR) and Structural and Syntactic Pattern Recognition (SSPR)*, 2008.
- [3] Duan-Yu Chen, Chien-Cheng Chen, and Li-Wei Kang. Visual depth guided color image rain streaks removal using sparse coding. *IEEE transactions on circuits and systems for video technology*, 24(8):1430–1455, 2014.
- [4] Jie Chen and Lap-Pui Chau. A rain pixel recovery algorithm for videos with highly dynamic scenes. *IEEE Transactions on Image Processing (TIP)*, 2013.
- [5] Jie Chen, Cheen-Hau Tan, Junhui Hou, Lap-Pui Chau, and He Li. Robust video content alignment and compensation for rain removal in a cnn framework. In *Proceedings of the IEEE Conference on Computer Vision and Pattern Recognition*, pages 6286–6295, 2018.
- [6] Yi-Lei Chen and Chiou-Ting Hsu. A generalized low-rank appearance model for spatio-temporally correlated rain streaks. In *Proceedings of the IEEE International Conference on Computer Vision*, pages 1968–1975, 2013.
- [7] David Eigen, Dilip Krishnan, and Rob Fergus. Restoring an image taken through a window covered with dirt or rain. In *Proceedings of the IEEE International Conference on Computer Vision (ICCV)*, 2013.
- [8] Xueyang Fu, Jiabin Huang, Xinghao Ding, Yinghao Liao, and John Paisley. Clearing the skies: A deep network architecture for single-image rain removal. *IEEE Transactions on Image Processing (TIP)*, 2017.
- [9] Xueyang Fu, Jiabin Huang, Delu Zeng, Yue Huang, Xinghao Ding, and John Paisley. Removing rain from single images via a deep detail network. In *Proceedings of the IEEE Conference on Computer Vision and Pattern Recognition (CVPR)*, 2017.
- [10] Kshitiz Garg and Shree K Nayar. Detection and removal of rain from videos. In *Proceedings of the 2004 IEEE Computer Society Conference on Computer Vision and Pattern Recognition, 2004. CVPR 2004.*, volume 1, pages I–I. IEEE, 2004.
- [11] Kshitiz Garg and Shree K Nayar. When does a camera see rain? In *Tenth IEEE International Conference on Computer Vision (ICCV'05) Volume 1*, volume 2, pages 1067–1074. IEEE, 2005.
- [12] Kshitiz Garg and Shree K Nayar. Photorealistic rendering of rain streaks. In *ACM Transactions on Graphics (TOG)*, 2006.
- [13] Kshitiz Garg and Shree K Nayar. Vision and rain. *International Journal of Computer Vision*, 75(1):3–27, 2007.
- [14] Tai-Xiang Jiang, Ting-Zhu Huang, Xi-Le Zhao, Liang-Jian Deng, and Yao Wang. A novel tensor-based video rain streaks removal approach via utilizing discriminatively intrinsic priors. In *Proceedings of the IEEE Conference on Computer Vision and Pattern Recognition (CVPR)*, 2017.
- [15] Tai-Xiang Jiang, Ting-Zhu Huang, Xi-Le Zhao, Liang-Jian Deng, and Yao Wang. Fastderain: A novel video rain streak removal method using directional gradient priors. *IEEE Transactions on Image Processing*, 28(4):2089–2102, 2018.
- [16] Justin Johnson, Alexandre Alahi, and Li Fei-Fei. Perceptual losses for real-time style transfer and super-resolution. In *European Conference on Computer Vision (ECCV)*, 2016.
- [17] Li-Wei Kang, Chia-Wen Lin, and Yu-Hsiang Fu. Automatic single-image-based rain streaks removal via image decomposition. *IEEE transactions on image processing*, 21(4):1742–1755, 2011.
- [18] Jin-Hwan Kim, Chul Lee, Jae-Young Sim, and Chang-Su Kim. Single-image deraining using an adaptive nonlocal means filter. In *2013 IEEE International Conference on Image Processing*, pages 914–917. IEEE, 2013.
- [19] Jin-Hwan Kim, Jae-Young Sim, and Chang-Su Kim. Video deraining and desnowing using temporal correlation and low-rank matrix completion. *IEEE Transactions on Image Processing (TIP)*, 2015.
- [20] Christian Ledig, Lucas Theis, Ferenc Huszár, Jose Caballero, Andrew Cunningham, Alejandro Acosta, Andrew Aitken, Alykhan Tejani, Johannes Totz, Zehan Wang, et al. Photorealistic single image super-resolution using a generative adversarial network. In *Proceedings of the IEEE Conference on Computer Vision and Pattern Recognition (CVPR)*, 2017.
- [21] Boyi Li, Xiulian Peng, Zhangyang Wang, Jizheng Xu, and Dan Feng. Aod-net: All-in-one dehazing network. In *Proceedings of the IEEE International Conference on Computer Vision (ICCV)*, 2017.
- [22] Dongxu Li, Chenchen Xu, Kaihao Zhang, Xin Yu, Yiran Zhong, Wenqi Ren, Hanna Suominen, and Hongdong Li. Arvo: Learning all-range volumetric correspondence for video deblurring. *arXiv preprint arXiv:2103.04260*, 2021.
- [23] Minghan Li, Qi Xie, Qian Zhao, Wei Wei, Shuhang Gu, Jing Tao, and Deyu Meng. Video rain streak removal by multiscale convolutional sparse coding. In *Proceedings of the IEEE Conference on Computer Vision and Pattern Recognition*, pages 6644–6653, 2018.
- [24] Siyuan Li, Iago Breno Araujo, Wenqi Ren, Zhangyang Wang, Eric K Tokuda, Roberto Hirata Junior, Roberto Cesar-Junior, Jiawan Zhang, Xiaojie Guo, and Xiaochun Cao. Single image deraining: A comprehensive benchmark analysis. In *Proceedings of the IEEE Conference on Computer Vision and Pattern Recognition (CVPR)*, 2019.
- [25] Xia Li, Jianlong Wu, Zhouchen Lin, Hong Liu, and Hongbin Zha. Recurrent squeeze-and-excitation context aggregation net for single image deraining. In *European Conference on Computer Vision (ECCV)*, 2018.
- [26] Yu Li, Robby T Tan, Xiaojie Guo, Jiangbo Lu, and Michael S Brown. Rain streak removal using layer priors. In *Proceedings of the IEEE conference on computer vision and pattern recognition*, pages 2736–2744, 2016.
- [27] Jiaying Liu, Wenhan Yang, Shuai Yang, and Zongming Guo. D3r-net: Dynamic routing residue recurrent network for video rain removal. *IEEE Transactions on Image Processing (TIP)*, 2018.

- [28] Jiaying Liu, Wenhan Yang, Shuai Yang, and Zongming Guo. Erase or fill? deep joint recurrent rain removal and reconstruction in videos. In *Proceedings of the IEEE Conference on Computer Vision and Pattern Recognition*, pages 3233–3242, 2018.
- [29] Peng Liu, Jing Xu, Jiafeng Liu, and Xianglong Tang. Pixel based temporal analysis using chromatic property for removing rain from videos. *Computer and Information Science*, 2009.
- [30] Yu Luo, Yong Xu, and Hui Ji. Removing rain from a single image via discriminative sparse coding. In *Proceedings of the IEEE International Conference on Computer Vision*, pages 3397–3405, 2015.
- [31] Srinivasa G Narasimhan and Shree K Nayar. Vision and the atmosphere. *International journal of computer vision*, 48(3):233–254, 2002.
- [32] Rui Qian, Robby T Tan, Wenhan Yang, Jiajun Su, and Jiaying Liu. Attentive generative adversarial network for raindrop removal from a single image. In *Proceedings of the IEEE Conference on Computer Vision and Pattern Recognition (CVPR)*, 2018.
- [33] Wenqi Ren, Si Liu, Hua Zhang, Jinshan Pan, Xiaochun Cao, and Ming-Hsuan Yang. Single image dehazing via multi-scale convolutional neural networks. In *European Conference on Computer Vision (ECCV)*, 2016.
- [34] Weihong Ren, Jiandong Tian, Zhi Han, Antoni Chan, and Yandong Tang. Video desnowing and deraining based on matrix decomposition. In *Proceedings of the IEEE Conference on Computer Vision and Pattern Recognition (CVPR)*, 2017.
- [35] Varun Santhaseelan and Vijayan K Asari. A phase space approach for detection and removal of rain in video. In *Intelligent Robots and Computer Vision XXIX: Algorithms and Techniques*, volume 8301, page 830114. International Society for Optics and Photonics, 2012.
- [36] Varun Santhaseelan and Vijayan K Asari. Utilizing local phase information to remove rain from video. *International Journal of Computer Vision*, 112(1):71–89, 2015.
- [37] Sonia Starik and Michael Werman. Simulation of rain in videos. In *Texture Workshop, ICCV*, volume 2, pages 406–409, 2003.
- [38] AK Tripathi and S Mukhopadhyay. Video post processing: low-latency spatiotemporal approach for detection and removal of rain. *IET Image Processing*, 2012.
- [39] Wei Wei, Lixuan Yi, Qi Xie, Qian Zhao, Deyu Meng, and Zongben Xu. Should we encode rain streaks in video as deterministic or stochastic? In *Proceedings of the IEEE International Conference on Computer Vision (ICCV)*, 2017.
- [40] Wenhan Yang, Jiaying Liu, and Jiashi Feng. Frame-consistent recurrent video deraining with dual-level flow. In *Proceedings of the IEEE Conference on Computer Vision and Pattern Recognition*, pages 1661–1670, 2019.
- [41] Wenhan Yang, Robby T Tan, Jiashi Feng, Jiaying Liu, Zongming Guo, and Shuicheng Yan. Deep joint rain detection and removal from a single image. In *Proceedings of the IEEE Conference on Computer Vision and Pattern Recognition (CVPR)*, 2017.
- [42] Wenhan Yang, Robby T Tan, Shiqi Wang, Yuming Fang, and Jiaying Liu. Single image deraining: From model-based to data-driven and beyond. *IEEE Transactions on Pattern Analysis and Machine Intelligence*, 2020.
- [43] Wenhan Yang, Robby T Tan, Shiqi Wang, and Jiaying Liu. Self-learning video rain streak removal: When cyclic consistency meets temporal correspondence. In *Proceedings of the IEEE/CVF Conference on Computer Vision and Pattern Recognition*, pages 1720–1729, 2020.
- [44] Shaodi You, Robby T Tan, Rei Kawakami, Yasuhiro Mukaigawa, and Katsushi Ikeuchi. Adherent raindrop modeling, detection and removal in video. *IEEE transactions on pattern analysis and machine intelligence*, 38(9):1721–1733, 2015.
- [45] He Zhang and Vishal M Patel. Density-aware single image de-raining using a multi-stream dense network. In *Proceedings of the IEEE Conference on Computer Vision and Pattern Recognition (CVPR)*, 2018.
- [46] He Zhang, Vishwanath Sindagi, and Vishal M Patel. Image de-raining using a conditional generative adversarial network. *IEEE Transactions on Circuits and Systems for Video Technology (TCSVT)*, 2019.
- [47] Kaihao Zhang, Dongxu Li, Wenhan Luo, Wenqi Ren, Lin Ma, and Hongdong Li. Dual attention-in-attention model for joint rain streak and raindrop removal. *arXiv preprint arXiv:2103.07051*, 2021.
- [48] Kaihao Zhang, Wenhan Luo, Wenqi Ren, Jingwen Wang, Fang Zhao, Lin Ma, and Hongdong Li. Beyond monocular deraining: Stereo image deraining via semantic understanding. In *European Conference on Computer Vision*, pages 71–89. Springer, 2020.
- [49] Kaihao Zhang, Wenhan Luo, Yiran Zhong, Lin Ma, Wei Liu, and Hongdong Li. Adversarial spatio-temporal learning for video deblurring. *IEEE Transactions on Image Processing (TIP)*, 2018.
- [50] Kaihao Zhang, Wenhan Luo, Yiran Zhong, Lin Ma, Bjorn Stenger, Wei Liu, and Hongdong Li. Deblurring by realistic blurring. In *Proceedings of the IEEE Conference on Computer Vision and Pattern Recognition (CVPR)*, 2020.
- [51] Xiaopeng Zhang, Hao Li, Yingyi Qi, Wee Kheng Leow, and Teck Khim Ng. Rain removal in video by combining temporal and chromatic properties. In *IEEE International Conference on Multimedia and Expo (ICME)*, 2006.
- [52] Xianhui Zheng, Yinghao Liao, Wei Guo, Xueyang Fu, and Xinghao Ding. Single-image-based rain and snow removal using multi-guided filter. In *International Conference on Neural Information Processing*, pages 258–265. Springer, 2013.
- [53] Yupei Zheng, Xin Yu, Miaomiao Liu, and Shunli Zhang. Residual multiscale based single image deraining. In *British Machine Vision Conference (BMVC)*, 2019.