

# Autonomous Obstacle Avoidance by Learning Policies for Reference Modification

Benjamin Evans  
Dept. of E&E Engineering  
Stellenbosch University  
Stellenbosch, South Africa  
19811799@sun.ac.za

Hendrik W. Jordaan  
Dept. of E&E Engineering  
Stellenbosch University  
Stellenbosch, South Africa  
wjordaan@sun.ac.za

Herman A. Engelbrecht  
Dept. of E&E Engineering  
Stellenbosch University  
Stellenbosch, South Africa  
hebrecht@sun.ac.za

**Abstract**—The key problem for autonomous robots is how to navigate through complex, obstacle filled environments. The navigation problem is broken up into generating a reference path to the goal and then using a local planner to track the reference path and avoid obstacles by generating velocity and steering references for a control system to execute.

This paper presents a novel local planner architecture for path following and obstacle avoidance by proposing a hybrid system that uses a classic path following algorithm in parallel with a neural network. Our solution, called the modification architecture, uses a path following algorithm to follow a reference path and a neural network to modify the references generated by the path follower in order to prevent collisions. The neural network is trained using reinforcement learning to deviate from the reference trajectory just enough to avoid crashing. We present our local planner in a hierarchical planning framework, nested between a global reference planner and a low-level control system. The system is evaluated in the context of F1/10th scale autonomous racing in random forests and on a race track. The results demonstrate that our solution is able to follow a reference trajectory while avoiding obstacles using only 10 sparse laser range finder readings. Our hybrid system overcomes previous limitations by not requiring an obstacle map, human demonstrations, or an instrumented training setup.

**Index Terms**—Motion and Path Planning; Reinforcement Learning; Collision Avoidance

## I. INTRODUCTION

The general robot navigation problem is to plan and execute a trajectory that moves a robot from a starting location to a goal location without crashing into obstacles.

Fig. 1 shows how the problem of autonomous navigation has been broken up into global and local planning, perception and control [1], [2]. Before a mission begins, a global planner generates a reference path, linking the start and end points. During the mission the loop of collecting relevant data from the environment (perception), re-planning to avoid obstacles, and then executing the plan (control) is repeated.

This project focuses on the local planning problem of tracking a reference path while avoiding obstacles. Our contribution is a method of local planning that enables autonomous robots to follow a global plan while avoiding collisions without the need for maintaining an obstacle map or special training setup. Our novel local planner features a path following algorithm which produces navigation references that follows the global plan and a neural network that is able to modify

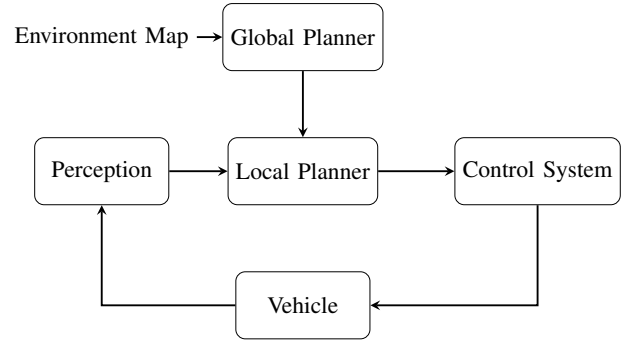


Fig. 1. Overview of Planning Hierarchy

those references to ensure that obstacles are avoided. We use reinforcement learning to train the neural network to deviate to avoid collision while keeping close to the trajectory of the global planner. The proposed solution is evaluated using the F1/10th autonomous racing framework in a random forest and on a classic race track.

This paper is laid out as follows. Previous attempts to solve the local planning problem are studied in Section II. Section III presents a theoretical overview of the proposed modification architecture. A mathematical description of path following problem and an explanation of the pure pursuit algorithm is given in Section IV. In Section V, the learning formulation and reward signal used to train the neural network is detailed and motivated. The system is evaluated in Section VI and the results are explained and discussed.

## II. RELATED WORK

The problem of local planning for autonomous navigation is to generate navigation references (velocity and steering) that cause the vehicle to approximately track the reference path while avoiding obstacles. Current solutions to the local planning problem can be broadly grouped into the categories of map-based and mapless methods.

### A. Map-based Obstacle Avoidance

Obstacle avoidance has been achieved by maintaining an updated map of the environment which is used to plan a collision free trajectory [3]. The map is continuously updated as the

vehicle moves around the environment and the updated map is used to re-plan local trajectories. Maps are generally built by using Simultaneous Localisation and Mapping (SLAM) algorithms which use high dimensional sensors, such as a Light Detection and Ranging (LIDAR), to construct a map of the environment [4].

Building maps requires a high dimensional sensor such as a camera or full LIDAR scan, is computationally expensive and may take too long to be useful for high speed applications [5]. While SLAM based systems have the advantage of being able to operate in unknown environments and robustly avoid obstacles, they are limited to systems that have high dimensional sensors, the required hardware and complex algorithms to build a map in real time. [5] also identifies that SLAM algorithms can be "easily induced to fail" when the robot motion or environment is too complex or changes too quickly.

### B. Mapless Obstacle Avoidance

As a result of the limitations of map-based local planning, many attempts have been made to generate navigation references without maintaining an explicit obstacle map. Neural networks have been used to associate raw sensory data (a LIDAR scan) directly with velocity and steering references for mapless autonomous racing [6]. The two main methods which have been used to train neural networks to navigate are reinforcement learning (RL), where the agent learns from experience, and imitation learning (IL), which uses a teacher (either an expert demonstration or an optimal control strategy) to train the network [7], [8].

Tai et al. [9] used the deep deterministic policy gradient (DDPG) RL algorithm, to map laser range finder readings directly to wheel velocities, and showed that neural networks were able to learn how to control a vehicle towards a target destination with no pre-planned path. The work done in [10] improves upon Tai's work with an improved reward signal. Despite improved performance, [10] shows that there are many complex environments such as mazes where a RL trained agent is unable to find a path towards the goal, and therefore concludes that RL agents should rather be used as a low level component in conjunction with a global planner. Wei et al. implements a RL agent as a path follower, in conjunction with a high level, A\* path finder [11].

While imitation learning has shown to be able to learn navigation policies from human expert demonstrations [12], it is limited to the performance of experts in a task and requires large data sets of demonstrations. Guided Policy Search (GPS), aims to improve upon learning from humans by using IL to teach a neural network to imitate demonstrations provided by an algorithmic teacher [13]. The teacher is set up as an optimal control strategy that has access to the full state of the environment. GPS algorithms have been applied to the problem of obstacle avoidance and shown to be effective for generating navigation references [14], [15]. The authors of [14] identify that while GPS methods are effective in some domains, they are limited to contexts where full state

estimation of the system is available via an instrumented training panel.

## III. THEORETICAL SOLUTION OVERVIEW

We address the problem of generating navigation references for autonomous vehicles that result in a reference trajectory being followed and obstacles being avoided. Fig. 2 shows how an ideal local planner will approximately follow a reference path when possible and deviate from it the minimum amount in order to smoothly avoid obstacles. The solution should be able to generate the desired behaviour without requiring an updated obstacle map, human demonstrations, or an instrumented training setup.

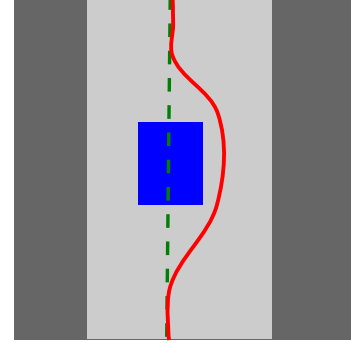


Fig. 2. **Ideal Obstacle Avoidance Behaviour:** The green dashed line represents the reference trajectory and the red line shows the ideal path around the blue obstacle.

We present a novel local planner which features a path following algorithm and a neural network in parallel as an attempt to generate the behaviour shown in Fig. 2. Fig. 3 shows a schematic of how the neural network interacts with the path follower. The path following algorithm is responsible for following the global plan and the neural network is able to modify the plan in order to prevent collisions.

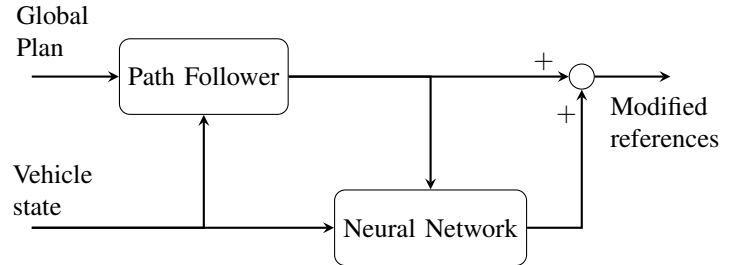


Fig. 3. **Proposed Local Planner Architecture:** A path follower is used to generate navigation references, which the neural network is able to modify. The local planner receives the global plan and the vehicle state and outputs the modified navigation references.

The action which the neural network outputs is scaled and then added to the path follower references, thus allowing the neural network to modify the path being followed. The path following algorithm generates steering and velocity references that result in a vehicle tracking the reference path. The path

follower's velocity and steering references, the vehicle's current velocity and steering and the laser range finder readings are fed into the neural network as the state vector. Finally, the modified references are returned to the low level control systems to be executed.

The neural network is trained using RL. At each time step, the agent receives a state vector, selects an action and then receives a reward. This architecture provides for an intuitive reward function where the agent can be easily punished for deviating from the local plan or colliding with an obstacle.

The path follower and neural network are combined in order to utilise the reference tracking ability of the path follower and the flexibility to obstacles of neural networks. The architecture will maintain the preference of the global plan in obstacle free zones and modify the plan when obstacles are detected. Importantly, our system does not require an updated obstacle map, like map-based methods for obstacle avoidance. Our system can learn from its own experience without the need for human demonstration or an instrumented training setup.

#### IV. PRELIMINARIES: PATH FOLLOWING

Path following is the task of generating navigation references that result in a path being followed. Mathematically, a path follower generates velocity,  $V$ , and steering,  $\delta$ , references based on the current state of the vehicle, the global reference plan and the vehicle kinematics.

We develop our systems in the context of non-holonomic vehicles which are equipped with several range finders and the ability to localise themselves on a map. The pure pursuit method [16], which is used as the path following algorithm, generates a steering command that will direct the vehicle to a way-point a certain look ahead distance in front of the vehicle.

The pure pursuit method calculates the steering angle according to,

$$\delta = \arctan\left(\frac{2L \sin(\alpha)}{l_d}\right), \quad (1)$$

where  $L$  is the length of the vehicle body,  $l_d$  is the look ahead distance to the way-point being pursued and  $\alpha$  is the angle between the vehicles current heading and the heading to the way point.

The velocity is calculated as the maximum velocity that keeps the vehicle within the friction limit of the tyres on the road. The maximum force which the vehicle can sustain without the tyres slipping is,

$$F_{\max} = bmg, \quad (2)$$

where  $m$  is the mass of the vehicle,  $b$  is the coefficient of friction, and  $g$  is the acceleration due to gravity. The lateral force on the vehicle due to steering is,

$$F_{\text{steer, lateral}} = ma_{\text{lateral}} = m\dot{\theta}V. \quad (3)$$

In order to plan for the future and take into account the fact that the vehicle has momentum and cannot change its velocity

instantaneously, a look ahead is done for the maximum expected value of delta,  $\delta_{\max}$ , for a receding horizon. Therefore, the velocity for a certain  $\delta_{\max}$  can be calculated as,

$$V = \frac{F_{\max}}{m\dot{\theta}} = \frac{bmg}{\tan(\delta_{\max}) mV/l}. \quad (4)$$

The steering and velocity references are executed using a simple, proportional, low level control system.

#### V. REFERENCE MODIFICATION LOCAL PLANNING

The proposed solution, called the modification architecture, combines a pure pursuit path follower and a neural network inside the local planner. The neural network is trained with reinforcement learning to minimise deviation from the global trajectory while avoiding obstacles.

The local planner receives the global trajectory,  $\mathbf{w}$ , the current state of the vehicle,  $x_t, y_t, \theta_t, V_t, \delta_t$  and the range finder readings,  $\mathbf{r}_t = [r_1, r_2, \dots, r_m]$ . The local planner must output the velocity magnitude  $V_{ref}$  and steering  $\delta_{ref}$  navigation references.

##### A. Learning Formulation

The neural network outputs a policy which consists of an action that is used to modify the steering reference generated by the path follower. The ideal policy will result in the trajectory being modified the minimal amount that results in an obstacle free trajectory.

RL refers to a collection of algorithms that use experience to train a neural network to learn a policy that maximises the expectation of future reward [17]. For each step, the network receives a state,  $\mathbf{x}$  and outputs an action,  $\mathbf{a}$ , which is given to the environment and returns a reward,  $r$ , and a new state. The network is trained to take actions which will produce the highest rewards. The input to a RL agent, which comprises of a neural network, is a state vector which represents the conditions of the environment. A neural network is an algorithm that aims to recognise the underlying relationships between a set of input and output data.

Our neural network is trained using the twin delayed deep deterministic policy gradient (TD3) algorithm. TD3 is the current state of the art algorithm and it is able to output continuous actions [18]. TD3 belongs to a family of algorithms called actor-critic algorithms which use an actor to generate actions and a critic to train the actor.

The agent in our solution observes the state of the vehicle,  $\mathbf{x}$ , at each discrete time-step,  $t$ , from the state space  $\mathcal{S}$ . The state comprises of the current steering and velocity of the vehicle, the navigation references determined by the pure pursuit path follower and the range finder readings. Mathematically, the state is,  $\mathbf{x} = [V_t, \delta_t, V_{ref}, \delta_{ref}, r_1, r_2, \dots, r_m]$ . All of the values are scaled to the range  $[-1, 1]$  to improve training performance.

The RL agent outputs a single continuous action which is used to modify the steering. The action is in the range  $[-1, 1]$  and is scaled according to  $\delta_{\max}$ .

## B. Reward Signal

The aim of the local planner is to track the reference path as closely as possible, yet deviate when needed to avoid obstacles. The ideal reward signal will lead to the behaviour shown in Fig. 2, where the local planner detects an obstacle, smoothly avoids it and then returns to the reference path. The path follower will track the reference path in all situations. Therefore, the aim of the neural network is to know when and how to deviate from the reference path by modifying the steering reference.

The largest aim of the neural network is to avoid collisions. Therefore, the agent must receive the worst reward possible if the vehicle crashes. In order to increase the severity of the punishment for crashing, a small positive reward is given to the agent for each step that does not result in a collision. Additionally, the vehicle should only deviate the minimum necessary amount to avoid obstacles. Therefore the agent is punished according to the magnitude of the deviation from the reference path. The reward signal is thus defined as,

$$r(\mathbf{s}_t, \mathbf{a}_t) = \begin{cases} r_{\text{crash}} & \text{if } d_{\text{obs}} = 0 \\ \beta_1 - (\beta_2 \Delta\delta_t) & \text{otherwise,} \end{cases} \quad (5)$$

where  $\beta_1$  and  $\beta_2$  are hyper-parameters which are tuned and  $\Delta\delta_t$  is the amount that the steering is modified by.

## C. Reference Modification

The key part of our architecture is how the neural network is combined with a path follower. The steering command is what determines the path that the vehicle will follow. The path follower (PF) produces a reference,  $\delta_{\text{PF}}$ , and the neural network returns a scaled steering modification value,  $\delta_{\text{NN}}$ . Both these values are in the range,  $[-\delta_{\text{max}}, \delta_{\text{max}}]$ , and are combined through simple addition,

$$\delta_{\text{ref}} = \delta_{\text{PF}} + \delta_{\text{NN}}. \quad (6)$$

In order to ensure that the friction limit of the vehicle is not reached, the velocity reference from the pure pursuit follower is recalculated based on equation 4. Due to the fact that the velocity of the vehicle cannot change instantaneously, the combined steering reference is clipped based on the current velocity to ensure the vehicles safety.

## VI. EVALUATION

The aim of the evaluation is to assess the ability of the proposed modification architecture to follow a reference trajectory while avoiding obstacles. The architecture is first evaluated by following a straight line reference through a dense random forest of square randomly placed obstacles, and then by following a minimum curvature trajectory through a race track. The experiments are conducted using F1/10th scale autonomous racing cars. Autonomous racing has a performance metric of time, numerous relevant benchmarks and allows for new algorithms to be implemented in both simulation and in practice at low cost.

## A. Experimental Setup

A simple simulator of a F1/10th car on a track is built based on a Robot Operating System (ROS) based F1/10th simulator [19]. The simulator represents the vehicle according to the bicycle model as described in [20], with standard F1/10th parameters [19].

The first environment, which is used for testing, is a random forest similar to what has been used to evaluate comparable algorithms [14], [15]. The reference trajectory is set to be a straight line and random obstacles are placed in front of the vehicle. The aim for the vehicle is to follow the straight line reference while avoiding the obstacles.

The second environment which is used is a F1/10th race track with a minimum curvature reference trajectory. The race track evaluation is derived from the benchmark for F1/10th cars presented in [21] and shows how planning architectures can be applied to real life situations. A standard race track is used for training and testing and random obstacles are placed on the track.

The proposed solution is implemented on a F1/10th race car (called the hybrid vehicle) with 10 sparse laser range finders. A neural network with two hidden layers of 300 neurons each is used in the implementation. The neural networks are trained for 100,000 steps on mini-batches of 100 samples. The experimental training data is collected in the same environment used for testing with randomly new obstacles randomly spawning after every episode. The experimental tests were performed by running 100 episodes in each environment and taking the average of the results.

The hybrid planner is compared a vehicle (known as the benchmark vehicle) that uses a full map (including obstacles) to plan a minimum curvature trajectory around the obstacles. A standard pure pursuit local planner is used to follow the obstacle free reference path. This benchmark vehicle represents a theoretical best possible time to avoid obstacles.

## B. Minimum Curvature Trajectory Generation

The second evaluation environment uses a minimum curvature path around the race track as the reference to follow. Additionally, the benchmark solution follows a minimum curvature path which is planned with full knowledge of the obstacles. A minimum curvature trajectory is generated by representing the track as shown in Fig. 4, and then using a path optimisation algorithm. This paper uses a path optimisation method similar to that presented in [22].

The track is modelled as a set of centre-line locations  $x_k, y_k$ , normal vectors, and track widths,  $w_{p,k}, w_{n,k}$ . Each point on the race line is defined as a distance,  $n_k$ , from the centre line along the normal vector. Modelling the track in this way allows for a simple optimisation equation to be set up with the only path constraint being,  $-w_{n,k} < n_k < w_{p,k} \quad \forall k$ , which can be easily reduced to take obstacles into account. The vector,  $\mathbf{n}$ , of the normal distances, is optimised according to a cost function which represents the curvature of the path.

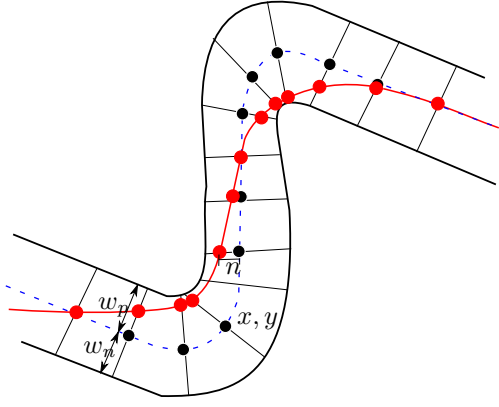


Fig. 4. **Track Model used for Generating Minimum Curvature Path:** The solid black lines are the race track boundaries and the dashed black line is the track centre line. The black dots are the points at which the track is discretised and the red dots and line show the optimal path which is calculated.

### C. Random Forest Experimental Results

Table I shows the results from the experiments that were performed on a 25m random forest. The experiments were performed on an empty forest with no obstacles, to evaluate the ability to track the reference path, and on a forest with 6 randomly located obstacles to evaluate the ability to avoid obstacles.

Vehicle	No Obstacles	Obstacles	Success
Benchmark	3.8 s	5.7 s	100%
Hybrid	6.8 s	10.6 s	78%

TABLE I  
**COMPARISON OF BENCHMARK AND HYBRID PLANNER RESULTS THROUGH RANDOM FOREST:** TIMES ARE SHOWN IN SECONDS FOR COMPLETION OF THE FOREST WITH AND WITHOUT OBSTACLES. THE EPISODE WAS UNSUCCESSFUL IF THE VEHICLE CRASHED.

Fig. 5 shows an example path taken through an empty forest strip and the corresponding neural network output. In all the trajectory images, the green dashed line represents the reference path, and the red line represents the trajectory that was taken. The light grey is the track area, the blue blocks are un-mapped obstacles and the yellow stars are the start and end locations.

In the tests through the empty random forest, our hybrid architecture performed significantly slower with an average time of 6.8 seconds as opposed to 3.8 seconds for the benchmark solution. While the vehicle follows the reference path closely, the neural network is still modifying the steering reference causes the vehicle to swerve side to side. The swerving caused by the neural network causes the vehicle to travel at a slower speed and explains why the hybrid architectures average time is so much slower than the benchmark.

The tests with obstacles show that the modification architecture is able to guide the vehicle through the forest with a 78% success rate. The success rate shows that the vehicle is able to avoid a significant number, but not all obstacles. Fig. 6 shows typical trajectories that the benchmark and hybrid

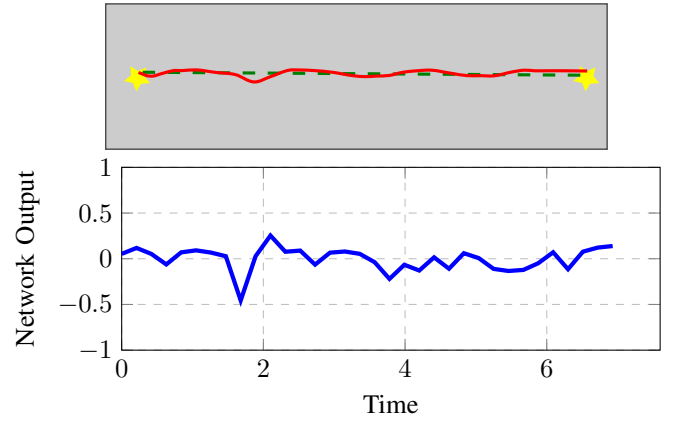


Fig. 5. Neural Network Output Compared to Path Taken by Vehicle

vehicles took. The example trajectories show that the neural network learns a policy that avoids obstacles as narrowly as possible. It is assumed that this narrow obstacle avoidance policy is the reason for the several crashes which took place. The assumed reason for the success rate being higher than for the forest is that the obstacles on the race track were less densely spaced.

On the left hand side of the hybrid example trajectory, it can be seen that the hybrid planner brings the vehicle back to the reference in between closely spaced obstacles, while the benchmark planner is able to smoothly plan around both obstacles. The lack of smoothness in the hybrid's planners path results in the vehicle travelling at slower speeds and thus taking an increased amount of time to complete the course.

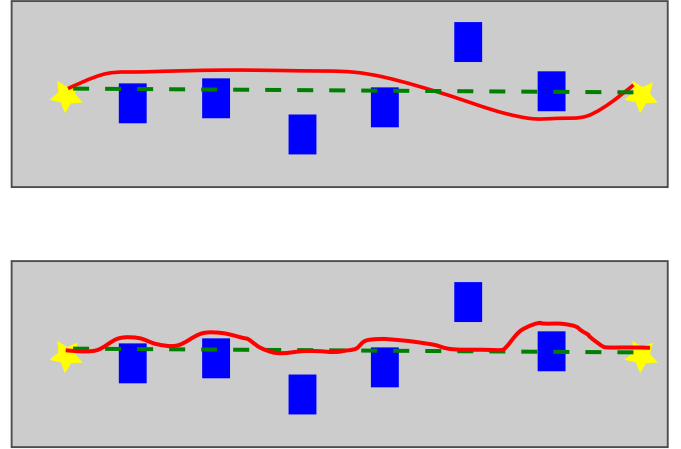


Fig. 6. **Random Forest Example Trajectories:** Benchmark planner (top) and hybrid planner (bottom)

### D. Race Track Experimental Results

Table II show the results from the experiments performed on the race track.

The test with no obstacles on the race track produces very similar results to that seen in the empty random forest. The hybrid planner is able to follow the reference trajectory,

Vehicle	No Obstacles	Obstacles	Success
Benchmark	33.2 s	34.7 s	100%
Hybrid	41.6 s	43.2 s	89%

TABLE II

COMPARISON OF BENCHMARK AND HYBRID PLANNER RESULTS ON RACE TRACK: TIMES ARE SHOWN IN SECONDS FOR LAP COMPLETION ON THE TRACK WITH AND WITHOUT OBSTACLES. THE LAP WAS UNSUCCESSFUL IF THE VEHICLE CRASHED.

however the time taken is much longer due to the slower speeds caused by the constant swerving.

Fig. 7 shows a typical example of how the hybrid agent modifies the path follower generated references to avoid obstacles. The vehicle can clearly be seen to leave the reference trajectory when an obstacle is detected and then return smoothly once the obstacle is past. The hybrid planner is able to successfully navigate around the track the with obstacles, in 89% of the test laps. This shows that the neural network is able to learn a policy to modify the references sufficiently to avoid a significant amount of obstacles.

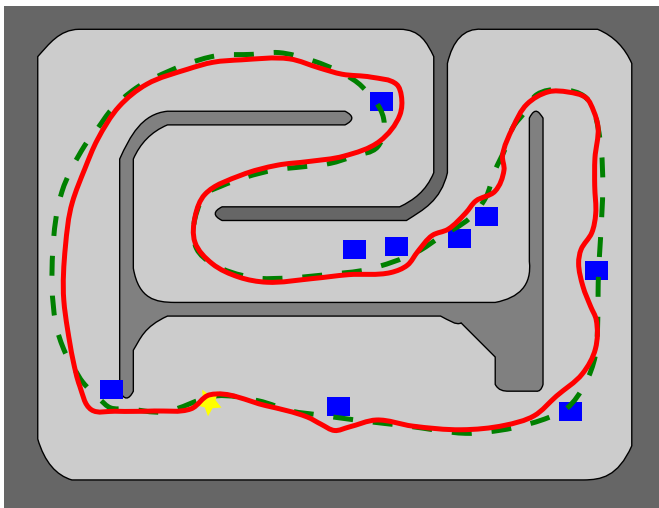


Fig. 7. Example Trajectory of Vehicle on the Experimental Race Track

On the left hand side of the track, where the reference trajectory comes close to the boundary, the hybrid agent deviates slightly from the reference, away from the boundary. This behaviour shows that the agent will make small deviations from the reference in order to maintain distance from obstacles and boundaries alike.

At certain times, the agent avoids obstacles in more elegant and optimal ways than at other times. In the bottom right corner of the track, the hybrid planner, smoothly avoids the obstacle by turning slightly more. On the right side of the track, the vehicle takes a jerky path around the obstacle. In the midsection of the track, it appears that the agent is confused between swerving left or right to avoid the obstacles. This shows that the agent avoids obstacles in different way based on the situation.

## E. Discussion & Future Work

The results show that the hybrid planner is able to avoid a significant amount of obstacles without the maintaining an obstacle map or requiring a special training setup. Our solution is able to track a reference trajectory and deviate when necessary using only 10 sparse laser range finder readings. The example trajectories show that the hybrid planner outputs jerky trajectories which prevent the vehicles traveling at high speeds. Future work must be done to improve the smoothness of the trajectory around obstacles. While the hybrid architecture is effective in avoiding a significant amount of obstacles, it still occasionally crashes. Future work must investigate safety guarantees that can be integrated into the system to ensure that it does not crash in application. The work done in this paper is limited to simulation and should be verified by implementing a hybrid planning architecture in practice on a physical setup.

An open research area is avoiding dynamic obstacles, as it requires reasoning about the motion of the obstacle. Additional work should extend the proposed hybrid architecture to avoid dynamic obstacles.

## VII. CONCLUSIONS

In this paper we address the problem of autonomously generating navigation references to track a reference path and avoid obstacles. We present a hybrid local planner which combines the path followers ability to track a reference path with a neural networks ability to flexible avoid obstacles. The neural network operates in parallel with the path follower and is able to adjust the references which the path follower has generated. The neural network is trained with RL to prevent collisions by modifying the references from the path follower. The architecture improves upon previous work by removing the need to maintain an obstacle map (as with SLAM based systems), and not requiring expert demonstrations (like imitation learning) or instrumented training set ups (like guided policy search). The architecture was evaluated in the context of F1/10th autonomous race cars in a random forest and on a classic race track. The results show that our architecture is able to use 10 sparse laser range finders to track a reference path and successfully avoid a significant number of obstacles. Future work can be done to optimising the design for operation at high speeds and explore solutions for using a similar architecture to avoid dynamic obstacles.

## REFERENCES

- [1] S. D. Pendleton, H. Andersen, X. Du, X. Shen, M. Meghjani, Y. H. Eng, D. Rus, and M. H. Ang, "Perception, planning, control, and coordination for autonomous vehicles," *Machines*, vol. 5, no. 1, p. 6, 2017.
- [2] P. Falcone, F. Borrelli, H. E. Tseng, J. Asgari, and D. Hrovat, "A hierarchical model predictive control framework for autonomous ground vehicles," in *2008 American Control Conference*. IEEE, 2008, pp. 3719–3724.
- [3] L. Heng, L. Meier, P. Tanskanen, F. Fraundorfer, and M. Pollefeys, "Autonomous obstacle avoidance and maneuvering on a vision-guided mav using on-board processing," in *2011 IEEE International Conference on Robotics and Automation*. IEEE, 2011, pp. 2472–2477.
- [4] H. Durrant-Whyte and T. Bailey, "Simultaneous localization and mapping: part i," *IEEE robotics & automation magazine*, vol. 13, no. 2, pp. 99–110, 2006.

- [5] C. Cadena, L. Carlone, H. Carrillo, Y. Latif, D. Scaramuzza, J. Neira, I. Reid, and J. J. Leonard, "Past, present, and future of simultaneous localization and mapping: Toward the robust-perception age," *IEEE Transactions on Robotics*, vol. 32, no. 6, pp. 1309–1332, 2016.
- [6] R. Ivanov, T. J. Carpenter, J. Weimer, R. Alur, G. J. Pappas, and I. Lee, "Case study: verifying the safety of an autonomous racing car with a neural network controller," in *Proceedings of the 23rd International Conference on Hybrid Systems: Computation and Control*, 2020, pp. 1–7.
- [7] L. Tai, J. Zhang, M. Liu, J. Boedecker, and W. Burgard, "A survey of deep network solutions for learning control in robotics: From reinforcement to imitation," *arXiv preprint arXiv:1612.07139*, 2016.
- [8] M. Pfeiffer, S. Shukla, M. Turchetta, C. Cadena, A. Krause, R. Siegwart, and J. Nieto, "Reinforced imitation: Sample efficient deep reinforcement learning for mapless navigation by leveraging prior demonstrations," *IEEE Robotics and Automation Letters*, vol. 3, no. 4, pp. 4423–4430, 2018.
- [9] L. Tai, G. Paolo, and M. Liu, "Virtual-to-real deep reinforcement learning: Continuous control of mobile robots for mapless navigation," in *2017 IEEE/RSJ International Conference on Intelligent Robots and Systems (IROS)*, 2017, pp. 31–36.
- [10] F. de Villiers and W. Brink, "Learning fine-grained control for mapless navigation," in *2020 International SAUPEC/RobMech/PRASA Conference*. IEEE, 2020, pp. 1–6.
- [11] M. Wei, S. Wang, J. Zheng, and D. Chen, "Ugv navigation optimization aided by reinforcement learning-based path tracking," *IEEE Access*, vol. 6, pp. 57 814–57 825, 2018.
- [12] L. Tai, J. Zhang, M. Liu, and W. Burgard, "Socially compliant navigation through raw depth inputs with generative adversarial imitation learning," in *2018 IEEE International Conference on Robotics and Automation (ICRA)*. IEEE, 2018, pp. 1111–1117.
- [13] S. Levine and V. Koltun, "Guided policy search," in *International Conference on Machine Learning*, 2013, pp. 1–9.
- [14] T. Zhang, G. Kahn, S. Levine, and P. Abbeel, "Learning deep control policies for autonomous aerial vehicles with mpc-guided policy search," in *2016 IEEE international conference on robotics and automation (ICRA)*. IEEE, 2016, pp. 528–535.
- [15] G. Kahn, T. Zhang, S. Levine, and P. Abbeel, "Plato: Policy learning using adaptive trajectory optimization," in *2017 IEEE International Conference on Robotics and Automation (ICRA)*. IEEE, 2017, pp. 3342–3349.
- [16] R. C. Coulter, "Implementation of the pure pursuit path tracking algorithm," Carnegie-Mellon UNIV Pittsburgh PA Robotics INST, Tech. Rep., 1992.
- [17] R. S. Sutton and A. G. Barto, *Reinforcement learning: An introduction*. MIT press, 2018.
- [18] S. Fujimoto, H. Van Hoof, and D. Meger, "Addressing function approximation error in actor-critic methods," *arXiv preprint arXiv:1802.09477*, 2018.
- [19] V. S. Babu and M. Behl, "Ros f1/10 autonomous racecar simulator," October 2019.
- [20] P. Polack, F. Althé, B. d'Andréa Novel, and A. de La Fortelle, "The kinematic bicycle model: A consistent model for planning feasible trajectories for autonomous vehicles?" in *2017 IEEE Intelligent Vehicles Symposium (IV)*. IEEE, 2017, pp. 812–818.
- [21] M. O'Kelly, H. Zheng, D. Karthik, and R. Mangharam, "textscf1tenth: An open-source evaluation environment for continuous control and reinforcement learning," in *NeurIPS 2019 Competition and Demonstration Track*. PMLR, 2020, pp. 77–89.
- [22] F. Christ, A. Wischnewski, A. Heilmeier, and B. Lohmann, "Time-optimal trajectory planning for a race car considering variable tyre-road friction coefficients," *Vehicle System Dynamics*, pp. 1–25, 2019.