

Towards automatic extraction and validation of on-street parking spaces using park-out events data

Martin Gebert and J.-Emeterio Navarro-B.

Abstract—This article proposes two different approaches to automatically create a map for valid on-street car parking spaces. For this, we use park-out events data from car2go. The first one uses spatial aggregation and the second a machine learning algorithm. For the former, we chose rasterization and road sectioning; for the latter we chose decision trees. We compare the results of these approaches and discuss their advantages and disadvantages. Furthermore, we show our results for a neighborhood in the city of Berlin and report a classification accuracy of 92% on the original imbalanced data. Finally, we discuss further work; from gathering more data over a longer period of time to fitting spatial Gaussian densities to the data and the usage of apps for manual validation and annotation of parking spaces to improve ground truth data.

I. INTRODUCTION

One of the biggest difficulties when traveling by car is finding a suitable parking space. According to a recent parking study [1], car drivers in Germany spend 1.9 billion hours a year looking for a suitable parking space. In Berlin for example, the average time spent by a driver searching for a parking space is of 62 hours per year, which is equivalent to more than one thousand Euro fuel consumption per year. This has a considerable impact on the environment, as it also consumes 3.2 billion liters of fuel every year. Especially in large cities, it is difficult to find parking spaces, as they are usually only available in small quantity and often entail enormous costs. Additionally, penalty costs for wrong parking amounts to 380 million Euro every year. In this paper, we focus on the latter problem, wrong parking, in other words, on-street valid parking spaces. Many drivers face the problem of not being sure if they are allowed to park in a given on-street space, independently if they have to pay or not a parking fee. The problem can be lack of good visibility, lack of time to find and read traffic parking signs or unclear available information about the parking rules for that particular street. Moreover, some parking signs may be too long or complicated to understand, specially for inexperienced drivers or driving in foreign countries. To counteract the parking problematic, governments and urban designers have proposed different solutions. For example, the project SmartSantander in Spain, (<http://mitos.smartsantander.eu>) has implemented a real-time parking system with different type of sensors. Of special interest for our problem is the on-street parking space occupancy system using Radio-Frequency Identification (RFID) sensors. Data from *MITOS* has been used for

different research investigations, to investigate the feasibility of predicting parking availability, for example using Neural Networks for Time Series Prediction [2].

Several companies provide already solutions for the parking problematic, for example: Easypark, INRIX, Parkopedia, Parknav, Parkbob and Spotangels, etc. Many of them use digital paid parking, digital law enforcement, automated in-car payments, etc.; to collect different data about parking spaces like location, parking types, restrictions and payment options. However, to our knowledge, all describe valid parking up to a street level and not to a higher resolution like individual parking spaces. Some other companies provide solutions displaying parking space data directly to mobile devices. For example, Polis Assist (<http://www.polisassist.com/>) and Coord (<https://www.coord.com/>), provide similar solutions for some cities in the US. However, the business models of such apps leads them to some limitations, like availability only in some cities, or focus on paid parking spots.

In the field of automatic mapping using GPS data, several algorithms and evaluation strategies for map inference and construction have been proposed. One of these approaches uses a one-to-one bottleneck matching distance where sample points on the generated map can be considered as marbles and the ground truth map as holes [3]. In their approach, if a marble lands near a hole it falls and is a match. Counting unmatched and empty holes quantifies the accuracy of the map. A similar approach considers rasterization for automatic extraction of road networks using GPS data from vehicles [4]. In this article, the authors used 30 million GPS points to construct the road map of Arganil, Portugal. This approach is inexpensive and easy to update. The only disadvantage is its accuracy. Other approaches involve point clustering based algorithms using for example Kernel Density Estimation with Voronoi diagrams [5], and with skeleton methods [6], [7]. In [8], the authors used data from parking violation tickets for New York City to train 6 machine learning algorithms. The authors report that random forest outperforms all other models with a high accuracy score of 88%. The authors also address the issue of imbalanced training, between the positive and negative class for parking legality (validity), leading to the problem of getting excellent accuracy only in the dominating class distribution.

The main goal of this article is to investigate the feasibility and accuracy of different methods for the automatic mapping of valid parking spaces. It is not the goal of this paper to publish a final map, but to propose a new method to produce accurate dynamic parking spaces maps, given enough data is provided. Thus, this article proposes to fill the gap of

Martin Gebert and Jesús-Emeterio Navarro-Barrientos are with MBition GmbH, Daimler AG, Dovestrasse 1, 10587 Berlin, Germany. Email: martin.gebert@daimler.com and jesus.emeterio.navarro-barrientos@daimler.com

automatically determining on-street parking spaces, based on previous parking events. For this, we create different digital parking space maps by means of either spatial aggregation or decision trees using *Park Out Events (POEs)* from car2go cars. To the best of our knowledge, currently no approach exists for extracting valid on-street parking spaces from POEs using either rasterization or decision trees.

II. DATA UNDERSTANDING

The data we collected consists in GPS coordinates of the park-out events, parking duration, time and date. We collected approximately half a million POEs for a 6 months period in 2017 for the city of Berlin.

Fig. 1 shows a snapshot of the data for the neighborhood of *Hackescher Markt* in Berlin. In this map, we can see that a road network emerges automatically from the raw data, which gives already a visual validation of the data. To assess the quality of data, we focused on parking duration and some statistics for the car2go park-out events to filter out false positive cases. For example, we filtered out invalid or prohibited parking spots, like GPS points on gas stations, freeways or next to bus stops. We also filtered out GPS points on unfeasible or private parking zones, like inside parks, schools, back yards or buildings.



Fig. 1. Car2go parking data for a neighborhood in the center of Berlin.

III. MODELING AND EVALUATION

We implemented the following two different approaches:

- *Spatial Aggregation*: collect POEs together and map them to spatial statistical structures defining valid parking spaces, providing relatively simple results, easy to interpret and easy to implement.
- *Machine Learning*: collect for each POE, information about road properties relevant to that POE and train a machine learning algorithm to predict if a new POE is a valid parking space or not.

A. Spatial Aggregation

We implemented two types of spatial aggregation: i) uniform grid rasterization and ii) road sectioning.

1) *Uniform grid rasterization*: In a first step, we create a *high-resolution raster* layer of the size of the data bounding-box with a fixed cell size of 5-meter width. We created the grid using *OpenStreetMap (OSM)* Slippy Map Tiles, note that we obtain rectangles and not squares, because a degree of latitude does not equal a degree of longitude. In a second step, we place the set of GPS lat/long coordinate points into the raster and count the number of GPS coordinate points in each cell. Note that we need to normalize the counter values on each cell with the total number of points for a large number of cells in the neighborhood using a raster with lower resolution. Concretely, we used a *low-resolution raster* with a 500-meter-resolution. For this, we iterate over the raster with broader resolution and those parking-cells inside a normalization window cell should be normalized to the total number of park-out events on that normalization window cell. By this means, the probability of a valid parking space in a given cell is proportional to the counter value in that cell. Note that another option would be to iterate over the whole high-resolution raster and normalize each cell according to the number of events on the 1st, 2nd, 3rd, or nth-neighbors. In other words, to compute a moving normalization window for each cell, however, this process is time-consuming for the size of our raster. Fig. 2 shows the result of this process again for the neighborhood of *Hackescher Markt*. For this map, we filtered out all cells with low parking events. This means, we show in green only those cells in the high-resolution raster (5 meters width) with counter values above the average on their low-resolution raster (500 meters width). This process clearly shows no valid parking for one-way streets where on-street parking is not allowed, like *Sophienstraße* on the West or *Mulackstraße* and *Steinstraße* in the center of the map. Bus stops are also correctly not marked with green boxes.

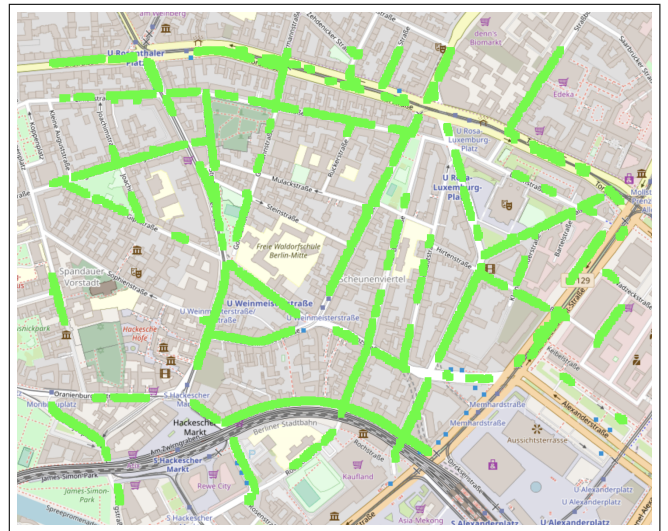


Fig. 2. Spatial aggregation of PoEs using *uniform grid rasterization*.

The normalized counter number can be later mapped to a given color intensity, where the more GPS points in the cell, the darker the cell. This level of color intensity in a given cell can be then interpreted as a probability of a valid parking

space in the cell. The result allows visual identification of on-street valid parking spaces. In this manner, we shift the responsibility to the user to determine or decide if a parking space is valid or not based on the visual interpretation of the color intensity of the cell. Fig. 3 shows the result of this process for some streets near Karl-Liebknecht-Straße corner Torstraße in Berlin-Mitte. Note that, intersections, traffic lights and also some big entrances to buildings are correctly filtered out showing only those valid on-street parking spaces with different green intensities, where the darker the color the more probable that the parking space is valid.

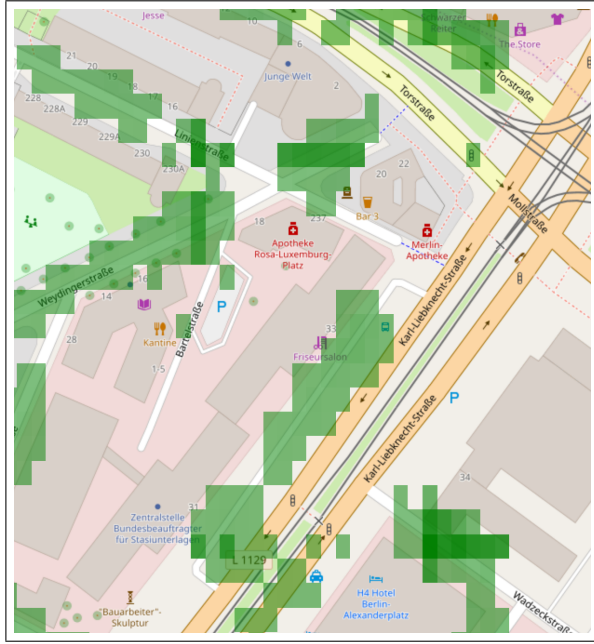


Fig. 3. Spatial aggregation of POEs using *uniform grid rasterization*, the darker the color the more probable the validity of the parking space.

2) *Road sectioning*: In a first step, we use *OSM* to find all car-drivable roads inside the data bounding-box. In a second step, we divide each road into a variable number of sections, depending on the type of road element. This approach has been shown to be more useful than dividing a road into sections with fixed constant length; a fixed-length section may have variable geometry within it, like curves [10]. The road elements and road sections were determined also using data from *OSM*. In a third step, we map the GPS lat/long coordinate points of the POEs to their corresponding nearest road section. In a fourth step, we count the number of events on each road section and normalize the counter values by the length of the road section. Finally, we split road sections into fixed constant segments of 5 meter size and compute the road segment POEs load ratio, normalizing it by the number of segments on a road section. And we didn't differentiate between left and right sides of a road. Fig. 4 shows the result of this process again for the neighborhood of *Hackescher Markt*. In green (valid parking), road segments with load ratios above the average load ratio on their road section. In red (invalid parking), road segments with no POEs on their road section.

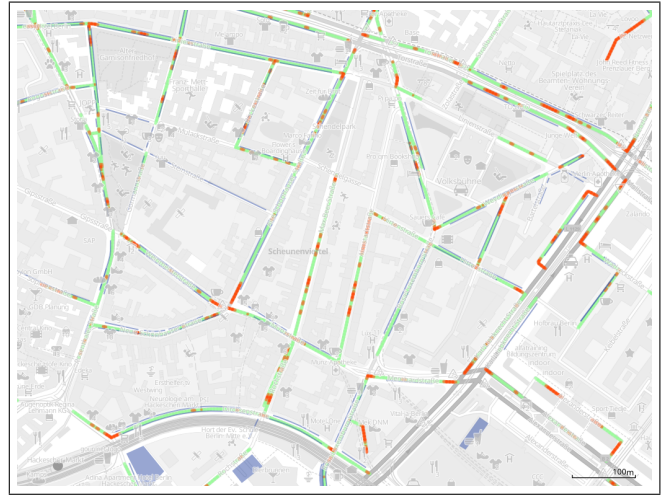


Fig. 4. Spatial aggregation of POEs using *road sectioning*.

B. Machine Learning

Among the many different Machine Learning methods that exist like Artificial Neural Networks, Decision Trees, Random Forests and Support Vector Machines, we decided to use Decision Trees because they are relatively fast, require minimum parameter tuning, and produce accurate transparent explanatory models. A *Decision Tree*, classifies instances by following a tree-structure of several *if-then* conditional statements, which in combination define the final predicted class of a given instance. In other words, a decision tree does not base its classification on a simultaneous evaluation of the values of all input features of a given instance, but instead follows a sequential approach.

We focused on producing an understandable prediction model because our high-level goal was to explore the problem space and possible solutions, not to build a fine-tuned highly optimized prediction. For comparison purposes, we built two different decision trees, based on different attributes of our POEs. The first tree is based on map data such as the locations of junctions, bus stops, etc.; while the second one is based on the number of POEs that have been recorded in specific areas.

1) *Map features based*: In a first step, we enriched the data about our POEs by combining it with relevant *OSM* data. For each POE, we computed the attributes shown in table I. Apart from parking duration and street-side, these are all distances to various parking-related areas. Next, we split our available POEs randomly into a training dataset, consisting of 80% of all POEs, and a test dataset with the remaining 20% POEs.

We selected a small area of Hackescher Markt of manageable size and built a *ground truth (GT)* dataset of it. For this, we used an app developed for iOS to extract and tag openly accessible on-street park data from the open source database *OSM* [11]. Based on this, we manually created the GT data for the selected area, which maps every position of this area to either the label *noParking* or *yesParking*. By this means, we also contributed to *OSM* with these tags.

<i>duration</i>	parking duration in seconds
<i>road_dist_input</i>	distance to closest road
<i>side_type_input</i>	on which side of the road the car was parked
<i>noparking_dist_input</i>	distance to closest known no-parking area (e.g. bus lanes, gas stations, ...)
<i>parking_dist_input</i>	distance to closest known parking area (e.g. parking garages)
<i>road_dist</i>	distance to closest road
<i>freeway_dist</i>	distance to closest freeway
<i>gas_dist</i>	distance to closest gas station
<i>buslane_dist</i>	distance to closest bus lane
<i>junction_dist</i>	distance to closest junction
<i>center_dist</i>	distance to center of Berlin

TABLE I

COMPUTED ATTRIBUTES FOR THE MAP-BASED DECISION TREE

Using the training and GT datasets, we used standard algorithms to compute a decision tree that predicts the correct parking label. The resulting decision tree is shown in Fig. 5. Each inner node of the tree is labeled with a condition. If this condition is true for a specific POE, the algorithm “moves” to the left side child node; otherwise it moves to the right side child node. Once the algorithm reaches a leaf, the POE is classified according to the label of that leaf.

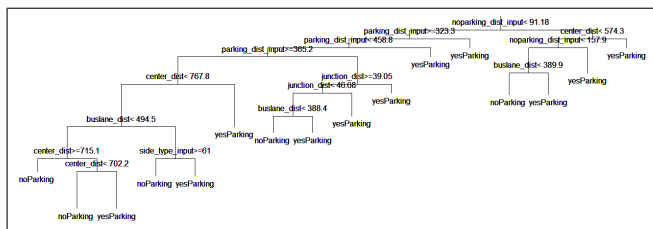


Fig. 5. Map features based decision tree.

We subsequently labeled the POEs in the test data set using our generated decision tree and then compared the predicted labels to the GT. We found that 91.6% of the predicted labels turned out to be correct. Note that due to how our POEs were generated in the first place, they are not evenly distributed across the two categories *noParking* and *yesParking*. Instead, *yesParking* POEs make up 83.7% of the overall dataset. So a very trivial prediction algorithm would be to always predict the *yesParking* label, and it would be correct in 83.7% of the cases. In order to put these numbers into perspective we can look at how much the decision tree reduces uncertainty as compared to the trivial model, which is by $100\% - (100\% - 91.6\%) / (100\% - 83.7\%) = 48.5\%$. Note that our training data covers a small area, and just by chance it can be that a distance matches only one of the *noParking* zones in the analyzed area. One example is the condition *parking_dist_input* < 458.8. Whether parking is allowed in a given location usually depends on the immediate surroundings, not on anything that is more than 450 meters away. The generated decision tree can be used to predict parking spots, but is limited by an over-fitting issue.

2) *Density based*: In a first step, we enriched the training set with different attributes, describing how densely the area around a given POE is filled with other POEs from the same

data set. The basic idea is that in areas where it is legal to park we expect many POEs while in areas where it is not legal to park we should rarely see POEs. This approach raises the concern that there might be more POEs - both for legal and illegal parking - in city centers than in sub-urban areas. We addressed this concern by including attributes that normalize the POE density in a given area by the POE density of a larger, surrounding area.

The computed attributes are shown in table II. The goal in choosing concrete values for X , Y , Z and W was to have small differences between the lower values and bigger differences between the higher values, i.e. the farther from a given POE, the less predictive value. Thus, we need to aggregate POEs over a larger area to reach relevant predictive power. For this decision tree we chose numbers from the Fibonacci sequence, because this sequence has the desired property of increases differences between values. Concretely, the chosen values are the Fibonacci numbers F_2 to F_{15} and F_7 to F_{18} , for *on-street* and *circular* densities, respectively. We used the same ground truth (GT), training and test datasets as before to build a density based decision tree. The enriched attributes were the only difference in comparison to the map data based approach.

<i>on_street_density_within_X</i>	[number of other POEs closer than X meters and on the same road] divided by [the length of the corresponding road segment] where X is in {1, 2, 3, 5, 8, 13, 21, 34, 55, 89, 144, 233, 377, 610}
<i>on_street_ratio_X_Y</i>	$on_street_density_within_X$ divided by $on_street_density_within_Y$
<i>circular_density_within_Z</i>	[number of other park-out events closer than Z meters] divided by [the area of the corresponding circle] where Z is in {13, 21, 34, 55, 89, 144, 233, 377, 610, 987, 1597, 2584}
<i>circular_ratio_Z_W</i>	$circular_density_within_Z$ divided by $circular_density_within_W$

TABLE II

COMPUTED ATTRIBUTES FOR THE DENSITY-BASED DECISION TREE

Fig.6 shows the resulting decision tree. Here each parent node is labeled with the POE attribute that it evaluates. And the edge to each child node is labeled with the value range into which the evaluated attribute’s value has to fall to move on to the mentioned child node. The bars displayed at each leaf node show what fraction of the POEs corresponding to this leaf are labeled *yesParking* in the GT. Thus, if this fraction is greater than 0.5, the POEs at a given leaf are predicted to be in a legal parking area, and the opposite is predicted for leafs where the displayed fraction is less than 0.5. Comparing the predicted labels to our GT shows that 92.3% of the predictions are correct and that the density based tree reduces uncertainty by $100\% - (100\% - 92.3\%) / (100\% - 83.7\%) = 52.8\%$ when compared to the trivial model. Since the density-based decision tree uses more abstract POE attributes, we cannot easily tell from its structure whether over-fitting is occurring.

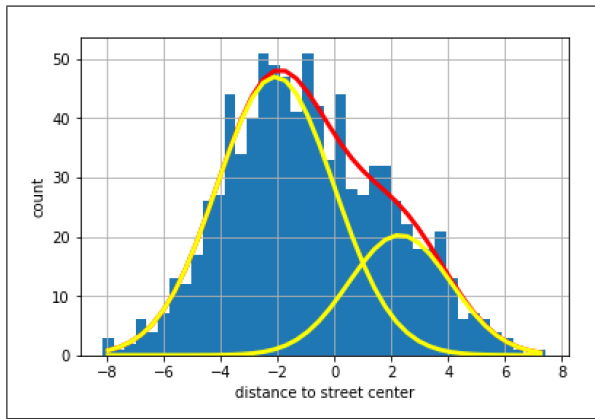


Fig. 8. Gaussian density distribution best fitting the data.

Further work also includes to improve the ground truth (GT) data. For this, there are many *OpenStreetMap (OSM)* editor-applications available. The majority of them, however, focus on editing all or just a special part of data from OSM. Three editors are particularly interesting for this purpose since they provide specific interaction with OSM: the iOS applications *Go Map!!*, and *PushPin*, as well as the Android application *Vespucci*. Of special interest are the app *Parkineers* (by Bosch) and *ParKing* (by KIT). These were applications to register and display parking spaces and conditions in a playful way based on a crowd-sourcing approach. They were available for free in app stores for Android and iOS devices. However, the applications did not succeed and were discontinued. As far as we know, these apps collected data but didn't upload it to OSM. Therefore, in [11], Natalie Grasser (an MBition colleague) implemented an app during her Bachelor thesis work, to extract and tag openly accessible on-street park data from the open source database OSM. We used this app to tag our GT for a small region in the neighborhood of *Hackescher Markt*. In the same manner that OSM provides an easy tagging system as well as an expert editor, further work for this app is to implement three possible editor views for three types of users: i) *validate*, to give only feedback whether a parking spot indicated in the app or navigation system is valid or non-valid; ii) *basic editing*, to provide basic information like size and parking type; and iii) *advanced editing*, to provide all extra information about the parking spot, like vehicle type, parking time limitations, parking costs, and the like. The saved data can be stored either temporary on the smartphone or sent immediately to OSM. The main challenge is to include an easy to use visual interface to assure the acceptance of the application, especially, specific regional settings and login functionality to track the editing process.

Further work also includes to use satellite images to find valid on-street parking spaces. A recent research paper shows an approach to localize parking cars in a city using high-resolution stereo satellite images [12]. The authors describe a complete processing pipeline for raw satellite images including a layer generated from Open Street Model vector data. An adapted Faster R-CNN oriented bounding box detector is

used for the prediction and tested with a dataset of Barcelona.

Further work also includes to collect more data to improve accuracy. Note that we could use Bluetooth connection to get POEs from any car, not necessary from only Mercedes-Benz cars. For this, we need to include a background service (with the user's consent) to some already existing mobile application. Thus, we could collect a POE whenever a user connects to the infotainment system in its car via Bluetooth, all this on the assumption that the driver would be typically starting the car to drive out from a legal parking space. Note however that, every time a Bluetooth connection takes place, there would be a POE notification, so the app-service should filter for false POEs.

Finally, we do not have to limit to data from POEs of cars, also police parking violations data [8], radar sensors from cars or RFID sensors on streets [2] could improve the accuracy and predictability of any of the systems we have discussed in this paper.

ACKNOWLEDGMENT

Thanks to our colleagues in MBition GmbH. Frank Bielig for providing car2go data, Ralf Bielig for providing the tools to collect map features around each POE, Natalie Grasser for implementing an application for iOS to collect and import ground truth data to OSM and Simon Sala for computing the Gaussian density distributions.

REFERENCES

- [1] Cookson, G. and Pishue, B., 2017. The impact of parking pain in the US, UK and Germany. INRIX Research, online available on <https://www2.inrix.com/research-parking-2017> (last accessed on December 29th 2020).
- [2] Vlahogianni, E. I., Kepaptsoglou, K., Tsetos, V. and Karlaftis, M. G., 2015. A Real-Time Parking Prediction System for Smart Cities. *Journal of Intelligent Transportation Systems*, 20(2), pp. 1-28.
- [3] Ahmed, M. ., Karagiorgou, S. ., Pfoser, D. and Wenk, C., 2015. A comparison and evaluation of map construction algorithms using vehicle tracking data. *Geoinformatica* 19 (3), 601-632.
- [4] Lima, F. and Ferreira, M., 2009. Mining spatial data from GPS traces for automatic road network extraction. 6th International Symposium on Mobile Mapping Technology, Presidente Prudente, São Paulo, Brazil, July 21-24.
- [5] Davies, J. J., Beresford, A. R. and Hopper, A., 2006. Scalable, distributed, real-time map generation. *IEEE Pervasive Computing*, 5(4):47-54.
- [6] Biagioni, J. and Eriksson, J., 2012. Map inference in the face of noise and disparity. In *Proc. 20th ACM SIGSPATIAL*, pp. 79-88.
- [7] Yu, W., Ai, T., He, Y. and Shao, S., 2017. Spatial co-location pattern mining of facility points-of-interest improved by network neighborhood and distance decay effects. *International Journal of Geographical Information Science*, 31:2, 280-296
- [8] Gao, S., Li, M. and Liang, Y., Marks, J., Kang, Y. and Li, M., 2019. Predicting the spatiotemporal legality of on-street parking using open data and machine learning. *Annals of GIS*. 25. pp. 1-14.
- [9] Kohavi, R., 1995. A study of cross-validation and bootstrap for accuracy estimation and model selection. *International Joint Conference on Artificial Intelligence*, 14(2), pp. 1137-1145
- [10] Koorey, G., 2009. Road Data Aggregation and Sectioning Considerations for Crash Analysis. *Transportation Research Record Journal of the Transportation Research Board*, Vol. 2103(1), pp. 61-68.
- [11] Grasser, N., 2018. Mobile Application to Capture and Validate Parking Space Data, Bachelor Thesis, International Media and Computing, HTW Berlin - University of Applied Sciences, March 2018.
- [12] Zambanini, S., Loghin, A.-M., Pfeifer, N., Soley, E. M. and Sablatnig, R., 2020. Detection of Parking Cars in Stereo Satellite Images. *Remote Sensing*, Vol. 12(13), pp. 1-24.