

A Collaborative Visual SLAM Framework for Service Robots

Ming Ouyang, Xuesong Shi, Yujie Wang, Yuxin Tian, Yingzhe Shen, Dawei Wang, Peng Wang

Abstract—With the rapid deployment of service robots, a method should be established to allow multiple robots to work in the same place to collaborate and share the spatial information. To this end, we present a collaborative visual simultaneous localization and mapping (SLAM) framework particularly designed for service robot scenarios. With an edge server maintaining a map database and performing global optimization, each robot can register to an existing map, update the map, or build new maps, all with a unified interface and low computation and memory cost. To enable real-time information sharing, an efficient landmark retrieval method is proposed to allow each robot to get nearby landmarks observed by others. The framework is general enough to support both RGB-D and monocular cameras, as well as robots with multiple cameras, taking the rigid constraints between cameras into consideration. The proposed framework has been fully implemented and verified with public datasets and live experiments.

I. INTRODUCTION

Very recently, we see a rapidly increasing number of service robots being deployed in various public places, such as hospitals, hotels, restaurants and malls, for contactless delivery, cleaning, disinfection and inspection, among other tasks. Most robots are expected to be able to move autonomously, so generally they would need a pre-built or evolving map of the place of interest for localization and planning. An evolving map is usually preferred, since most service robots work in dynamic and daily changing environments. For a single robot, its localization and map update can be performed with a Simultaneous Localization And Mapping (SLAM) system [1]. However, as there are likely to be multiple robots serving in one place, each may be turned on and off from time to time, ideally there shall be a centralized map database of this place that is always up-to-date and can be used by any robots in this place at any time. For service robot scenarios, the map database can be maintained by an on-premise edge server [2]. While edge server-assisted SLAM system has been proposed recently [3], there lacks a framework to allow multiple service robots to simultaneously work within a centralized map database on the edge server.

Collaborative SLAM algorithms aim to enable multiple independently moving agents to exchange spatial information for better robustness, efficiency and accuracy in localization and mapping [4]. Many recent works adopt a client-server architecture [5][6][7][8][9][10]. Although they are originally designed for Augmented Reality (AR) or Micro Aerial Vehicle (MAV) applications, many of the techniques can be

applied to service robot scenarios. In this paper, we give a careful review of the literature, and present a multi-agent visual SLAM system dedicated for service robot applications. We elaborate our design with the hope of pushing forward a standard interface for different kinds of service robots to benefit from a unified SLAM service powered by edge servers. There are many open problems that we could imagine, such as privacy preserving and security assurance, but we believe that this is the right direction to build smart spaces where people can be better served.

The first problem in designing a multi-agent SLAM system is the partition of modules between the server and clients, to balance between a powerful centralized system and fully autonomous agents, with also consideration to the computation cost and communication bandwidth. For the targeted service robot scenarios, we assume that an edge server is always on-site with good (but non-perfect) communications with each client. Therefore, the maps are mainly maintained by the server, while each client keeps only a small local map for real-time pose tracking. The clients also optimize their local maps with new observations, so that they can retain autonomy even if the communication is temporarily unavailable. Instead of sending images to the server, each client reports only keyframe features and optimized landmarks. Thus the bandwidth usage is affordable, and so is the computation overhead at the server side for handling each client. Both are necessary for a server to support many clients.

For each client to benefit from others' and previous observations, we propose a novel method for the clients to efficiently query the map database at server side. Instead of downloading the full map, only landmarks within the client's current view are retrieved. This is efficiently performed by a grid map-based landmark searching method. The retrieved landmarks may originate from other clients' observations, or other sessions. For each new keyframe, the server will try to detect loops with existing keyframes and perform a map merging or map optimization whenever possible.

A service robot can equip multiple cameras to enlarge its view for more robustness in narrow or crowded places. The proposed framework can naturally accommodate this setting by treating each camera as a separate client and adding inter-camera constraints for global optimization at the server side. The system can keep working when one of the cameras temporarily fails.

In summary, the contributions of this work include

- a collaborative SLAM framework particularly designed for service robot usages;
- an efficient landmark retrieval method to share spatial information between clients in real time;

The authors are with Intel Corporation, Beijing, 100190 China. M.O. and Y.T. are graduate interns from the the Institute of Automation, Chinese Academy of Sciences and Beihang University, China, respectively, advised by X.S.. Correspondence should be addressed to xuesong.shi@intel.com.

- a fully-implemented and verified system that can work with many robots, each with one or more RGB-D or monocular cameras.

II. RELATED WORKS

A. Visual SLAM

Visual SLAM algorithms, by the kind of visual information they use, can be categorized into direct methods and feature-based ones. The former uses pixel intensities in the images to estimate camera motion and environmental structures by minimizing a photometric error, and can generate a dense or semi-dense reconstruction of the scene. Feature-based ones, despite giving only a sparse map, are generally more accurate and robust for that they select the most reliable features in the scene, such as keypoints, lines, planes or objects. They are also more flexible as the features from different trajectories can be matched and optimized together, which is crucial for generalizing to a multi-session or multi-agent setting. Representative works of keypoint and optimization based SLAM systems include PTAM [11], ORB-SLAM [12], ORB-SLAM2 [13] and OpenVSLAM [14]. Our system in this work is developed based on OpenVSLAM.

B. Multi-agent SLAM

The works on multi-agent SLAM have been motivated by the purpose of building, managing and re-using maps from and for multiple devices. Castle et al. [15] extends PTAM to a multi-camera multi-map setting, showing that multiple trackers can work within the same map, and each tracker can be efficiently re-localized on multiple maps. There is no map merging mechanism because constructing a global map is not mandatory in the targeted wearable AR applications. In robotic applications, however, maps with overlapped areas are preferred to be merged together, so as to support robot autonomy over a large area. Forster et al. [5] propose Collaborative Structure from Motion (CSfM) for MAVs. Each MAV runs a visual-inertial odometry system, and sends image features and keyframe poses to a base station for centralized mapping. A more recent work is MOARSLAM [7], where maps are constructed by each agent, but can be synchronized with a remote server. The server can connect two maps from different agents once a loop between them is reliably detected.

Collaborative localization is also considered in the literature. A seminal work is CoSLAM [16], which presents several ways to enhance localization by utilizing common observations among multiple independently moving cameras. In particular, cameras with overlapped views are dynamically grouped together, and inter-camera pose estimation and mapping can be performed within the same group. However, despite the obvious merits, such methods are less re-used in later works because they not only require all the cameras to be synchronized, but also imply a tightly coupled pipeline between agents. Instead, the client-server architecture has been enhanced to support multi-agent collaboration not only in mapping, but also in localization by real-time map synchronization between the server and clients [6][8][9][10].

The Cloud framework for Cooperative Tracking And Mapping (C²TAM) [6] is a multi-agent SLAM system with a modern client-server infrastructure. The modules of its baseline SLAM algorithm, Parallel Tracking And Mapping (PTAM) [11], are partitioned into server-side and client-side. The major consideration is to leverage the storage and computational resources in the cloud server while maintaining the real-time pose estimation capability at client side. To this end, the client performs only tracking and relocation (local re-localization), while the server provide mapping, place recognition (global re-localization) and map fusion as services. To save bandwidth, each client sends only keyframes to the server. The server has to send updated map to the client every time the map is optimized, which can be costly when the map gets large.

In [8] and CCM-SLAM [10], each client runs tracking and local mapping, maintaining a local map consisting of a fixed number of nearest keyframes and related map points. The local map is synchronized with the server, allowing bi-directional updates of keyframes and map points, thus also enabling indirect information sharing between agents through the server. The system can also be extended to support a visual-inertial sensor setup as shown in [9].

The proposed system in this paper has a similar architecture with CCM-SLAM, but has been particularly optimized for service robots. We propose an efficient grid map-based landmark searching method using ground plane. Unlike CCM-SLAM with monocular devices, we support both monocular and RGB-D cameras. We also show the use case of robust visual SLAM with multiple heterogeneous sensors on one robot.

Besides these multi-agent SLAM algorithms with a base station or a cloud server, there are also works on decentralized multi-agent SLAM algorithms. In such cases the agents leverage local communication to reach consensus on a common estimate. Such kind of algorithms are generally more costly in computation and communication, and more fragile to spurious measurements and matches as each agent only has access to partial and local information [1]. Thus decentralized SLAM algorithms are less practical for service robot scenarios, in which high reliability is required and server deployment is often possible.

C. Multi-camera SLAM

SLAM with multiple cameras mounted on one rigid body can be viewed as a special case of multi-agent SLAM. For a pair of synchronized and calibrated cameras with largely overlapped views, they are usually considered as one stereo camera setup, where frames from one camera are tracked and mapped, while frames from the other help triangulate the keypoints [13]. With more cameras on one device, its field of view can be greatly enlarged, thus better mapping efficiency and localization robustness. Kaess and Dellaert [17] design a rig with 8 cameras distributed equally along a circle, and show that it can efficiently and accurately map a large scene.

For a general multi-camera setting, Kuo et al. [18] presents several techniques to build a more adaptive SLAM system

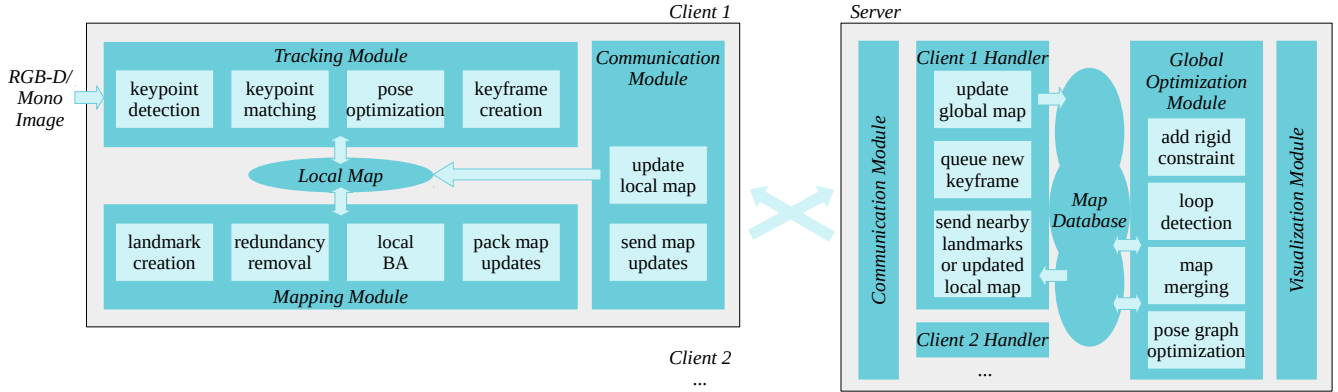


Fig. 1. The proposed collaborative visual SLAM framework features a server to maintain all the maps. Each client performs visual odometry with a small local map, which is synchronized with the server’s map database in real-time.

with fewer hyper-parameters. One of the techniques is to organize all the landmarks in a voxel grid, so that for an arbitrary camera pose, landmarks within its view can be efficiently retrieved by sampling the camera frustum, rather than relying on keyframe covisibility which has several drawbacks [19]. We take a step further from this work and propose a grid map based landmark retrieval method that are very efficient for collaborative service robot scenarios.

D. Multi-session SLAM

Multi-session SLAM, or lifelong SLAM in some contexts, aims to reuse previous map information for later trajectories in the same place. It can be viewed as a sub-topic of multi-agent SLAM, and the proposed methods can usually be directly incorporated into the server side of a client-server architecture. The concept of *Atlas* is introduced in [20], showing that a global topological map can be efficiently built and reused by multiple local SLAM sessions. Several open-source SLAM systems support inter-session loop detection (also known as place recognition) and map merging, including Maplab [21], RTABMap [22] and ORB-SLAM3 [23]. For place recognition, recent works show that deep convolutional neural network based feature extraction can greatly outperform conventional methods and can be well integrated into keypoint-based SLAM pipelines [24].

III. MULTI-AGENT SLAM SYSTEM

Our design goal is to build a ready-to-use visual SLAM system for multiple ground robots working in one place. In particular, the system should

- allow multiple robots to build and reuse one or more global maps of the place, without any assumption of each robot’s movement,
- enable timely information sharing between robots, for example, an area visited by one robot should be a known area for another robot following a similar trajectory,
- allow robots with multiple cameras to take full advantage of the overall field of view,

with the constraints of a) no hardware synchronization of cameras, b) bounded on-board computation and memory cost

for each robot, and c) non-perfect communication channels with possible message loss.

For this goal, it is natural to employ an on-premise edge server to manage the global maps and communicate with each robot via wireless connections. Instead of treating each robot as a client, we choose to make each individual sensor setup (monocular/stereo/RGB-D) to be a client to communicate with the server. Thus, a robot equipped with multiple cameras may have multiple client-side softwares running on-board. Then if needed, a separate fusion module can be designed to give the final localization of this robot by merging results from these clients with a filter and a policy to deal with individual tracking failures.

A. Module Partition

OpenVSLAM [14] is an open-source single-agent SLAM system with a modulated design and state-of-the-art performance. There are three major modules in the system, for tracking, mapping, and global optimization, respectively. We re-use these modules in our system, enhance some of their functionalities, and introduce new modules for client-server communication and map fusion. The overall architecture is shown in Fig. 1.

The *tracking module* estimates the pose of each frame by matching the extracted keypoints to the local map. It should be running at client side to ensure real-time response.

The *mapping module*, taking care of keyframe creation, landmark creation, and local bundle adjustment, should also be running at client side. Otherwise if each client rely on the server to update the map, then its autonomy would be greatly constrained as the communication may fail or lag.

The *global optimization module* performs loop detection and pose graph optimization. It has no real-time requirement and may require a large memory, making it reasonable to run on a server machine. In our system, it can also detect inter-client and inter-session loops and merge corresponding maps, as well as addressing the prior rigid constraints between cameras on the same robot.

The *map database* at server side stores all the keyframes and landmarks. Each keyframe or landmark has a unique ID,

and can be efficiently retrieved based on a hash table index. They also have a map ID to mark which map they are on.

The *communication modules* make connections between the server and each client. At either side, it transmits messages queued by other modules, and invokes the proper callback when receiving messages. All the messages are in a unified format, containing keyframes and landmarks.

For each alive client, there is a *client handler* at server side to process messages from this client, fuse the information into the map database, and send back messages to the client with nearby landmarks or updated local map.

B. Communication Overview

When a client starts up, it establishes a connection with the server, and sends to the server its camera intrinsics and extrinsics. All the following communications are based on an asynchronous message delivering mechanism with a unified message definition. Each message has a keyframe array and a landmark array, and a few metadata and control commands. Each keyframe and landmark has a unique ID within the whole system. For each newly generated keyframe, the client will send the extracted keypoints to the server. In other cases only pose estimates and other variables are updated. For each landmark, its location, observations and descriptor will be synchronized between server and clients. The client will send to the server the new, updated and removed keyframes and landmarks to the server after each local mapping process. The server, after receiving a new keyframe, will retrieve the landmarks near this keyframe and send them to the corresponding client to augment its local map. If a global optimization has occurred on the server, it will send to the affected clients the updated keyframes and landmarks in their corresponding local maps.

C. Client Initialization, Tracking and Mapping

RGB-D and stereo cameras are usually preferred in service robot design, yet monocular cameras can also be used as auxiliary cameras, or by small-sized devices to track pose with a known map. Our system currently supports RGB-D and monocular cameras as the input of each client. For a client with RGB-D input, it will initialize a new map at the beginning of each session or after a tracking lost. If the map is within a known area, soon it will be merged into an existing map by the server. For clients with monocular cameras, however, an explicit place recognition request containing the current frame features will be sent to the server, and the client will not start tracking until getting successful initial pose estimate and nearby landmarks from the server. The reason for this choice is that the initialization of monocular SLAM can be difficult and time-consuming, and so can be the merging of maps without an absolute scale. With our method, on the contrary, the initialization of monocular clients is very fast and reliable if it is on a mapped area, which we assume should often be the case for service robot applications. If the monocular client then explores into a new area, the tracking and mapping will continue and the

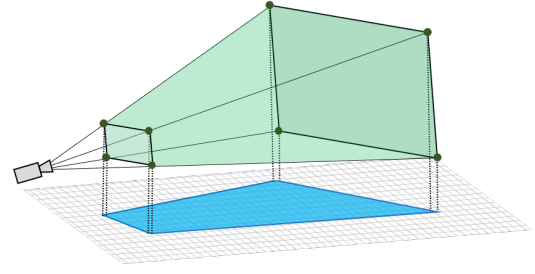


Fig. 2. The grid map-based method to retrieve nearby landmarks for a given camera pose. All the landmarks are indexed by a 2D grid (grey) which is coarsely aligned with the ground plane. Given a camera pose and intrinsics, we project the eight vertices (green dots) of its frustum (green area) onto the grid, calculate the grid cells that fall into the convex hull of the projected area (blue), and retrieve landmarks within these cells with additional checking.

server's map database will also be extended, as the client has already been working with the correct map scale.

For each image, the ORB features [25] are extracted for further processing. Although it has been shown that features from a deep neural network can significantly outperform the ORB features [24], their descriptors' dimension are often much larger than the binary descriptors in ORB, making them much more bandwidth consuming in a multi-agent system. We leave the development of more suitable feature extractors to future works.

The tracking and mapping pipeline, shown in Fig. 1, is mostly the same as in OpenVSLAM [14]. One difference is that the client keeps only a local map (those needed for the local bundle adjustment) and will remove all the other keyframes and landmarks out of its memory. So the client's memory usage is small and bounded even in a long session. Another difference is that the local map is augmented by additional landmarks sent from the server, which may be observed by other clients, from previous sessions, or from the same session but had been shifted out from the local map.

D. Global Landmark Retrieval

One of the core problems in collaborative SLAM is to share spatial information between agents. In a client-server system, this can be done by server sending the global map to each client [6], or more efficiently, sending only selected keyframes and landmarks that are close to the client's current keyframe [10]. However, finding close keyframes and landmarks are non-trivial. CCM-SLAM retrieves keyframes with the strongest covisibility, which is a powerful heuristic, but would fail to retrieve nearby landmarks observed from a largely different view angle. A more principled method would be to retrieve all the landmarks within the client's current view. To realize it, we use a grid map to index all the landmarks. This is inspired by [19] where a voxel map is employed, but we improve the method so that all the landmarks within the camera's view can be retrieved, as opposed to that only part of the voxels are sampled in [19]. A 2D grid map is sufficient to index landmarks for service robot scenarios because when the robots move mostly on the ground of indoor environments, landmarks distribute on

a large scale on the two axes parallel with the ground, while clustered on the height direction. Nevertheless, the method can be directly extended to a 3D grid if needed.

In our system, when a map is initialized, its coordinates are defined as originating from the current pose of the robot base (the transform from the camera frame to the base frame is usually available for service robots). Then the z-axis of the world coordinates will be perpendicular to the ground (not need to be very precise). By discretizing the x- and y-coordinates of each landmark, a 2D grid map is implicitly built. A hash table indices all the landmarks with their grid coordinates as the key, so that given a map coordinate, the landmarks in the corresponding grid cell can be efficiently retrieved.

When a camera pose is given, we calculate the map position of the eight vertices of its view frustum, as illustrated in Fig. 2. A 2D convex hull is constructed with the x- and y-coordinates of the eight points. Then for all the grid cells within the axis-aligned bounding box of the hull, a 2D point-polygon test is performed to check if the cell center lies within the hull. If yes, then the landmarks in this cell will be retrieved, and a re-projection check is performed for each landmark to filter out those outside the camera’s view. The whole operation can be executed in less than 1 millisecond in our implementation.

Whenever the server receives a new keyframe, the corresponding client handler will retrieve all the landmarks within the view of this keyframe, and send them to the client to augment its local map. To save bandwidth, the landmarks that are lastly updated by the same client are excluded from the message.

E. Global Optimization and Map Merging

A unified approach is used for intra-session and inter-session loop detection at the server side. When a client handler receives a newly generated keyframe, after adding it into the map database, it will put the keyframe ID into a queue shared between all the handlers. The global optimization module will retrieve each new keyframe from this queue and perform a loop detection with all existing keyframes in the database. If a loop is found and verified between two keyframes in different maps, then the smaller map will be merged into the larger one, by updating the map ID and world pose for the keyframes and landmarks in the former. A pose graph optimization is performed for each loop closure. During the optimization, the message processing of client handlers working on the related map(s) is paused. And after the optimization, those handlers will process the accumulated messages with aligning the world poses onto the updated map coordinates. They will also help update the clients’ local maps by sending updated keyframes and landmarks.

F. Rigid Constraints for Multi-camera Robots

Service robots often face challenging visual conditions like featureless walls or serious occlusion, where visual SLAM is likely to fail [26]. This can be mitigated by equipping multiple cameras with different views, e.g. one front-facing

and one rear-facing. In such cases, the rigid constraint between cameras shall be considered in order to a) improve accuracy when multiple cameras are working and b) keep tracking in the current map whenever at least one camera is working. Both goals are achieved in our system. We treat each camera as an independent client, and fuse their maps at the server side by connecting concurrent keyframes from any pair of clients that have a known rigid constraint. Whenever one client has lost tracking, it can easily get back into the previous map when re-initialized, with the help of the rigid constraints with other cameras and map merging.

Because the cameras are not synchronized and the keyframe selection is independent between clients, it may be rare that two keyframes are generated at a very close time. To relax this condition, we generate a virtual keyframe pose by interpolating between consecutive keyframes of one client, and add the constraint between this virtual keyframe and the keyframe from the other client. With this strategy, virtually concurrent keyframes can often be detected. A global optimization is invoked only if the relative pose between these two keyframes diverges from the pre-defined constraint to a certain threshold, or they are on different maps.

IV. EXPERIMENTAL RESULTS

The proposed system is verified with both public datasets and live experiments. Firstly, we test the system with multiple data sequences from the OpenLORIS-Scene datasets [26]. The two largest scenes from the dataset are *market* and *corridor*, while *cafe* is much smaller. In the RGB-D sequences in these scenes, there are featureless areas and occluded cases where any visual odometry system is likely to fail. In our experiment, eight data sequences from the three scenes are concurrently played in real time, with eight clients subscribing to the RGB-D stream of each sequence. They are distributed on three machines: an Intel NUC mini-PC with Intel Core i7-8809G, a desktop with Intel Core i7-7820X, and a Dell laptop with Intel Core i5-6300HQ. The server runs on another Intel NUC. The four machines are connected with an office network. Fig. 3 shows the intermediate and final maps at the server side, where keyframes and landmarks are visualized. It can be seen that while each client has initialized a separate map, those in the same scene are eventually merged together. It is worth noting that there are several more maps of *corridor* in the final state that are not shown in the figure. The reason is that some clients have built multiple maps after tracking failures, and some of the maps are not looped with the largest map due to significant viewpoint changes. We also note that the CPU usage on the server machine is only 100%-150% when handling all the eight clients, indicating that this quad-core machine can support even more clients.

To further verify the system, we test it with a real robot with two RealSense D455 RGB-D cameras. The two cameras are facing front and rear respectively, with no view overlap. Their relative pose is obtained by each calibrating with a third camera on a robot arm on this robot that can move

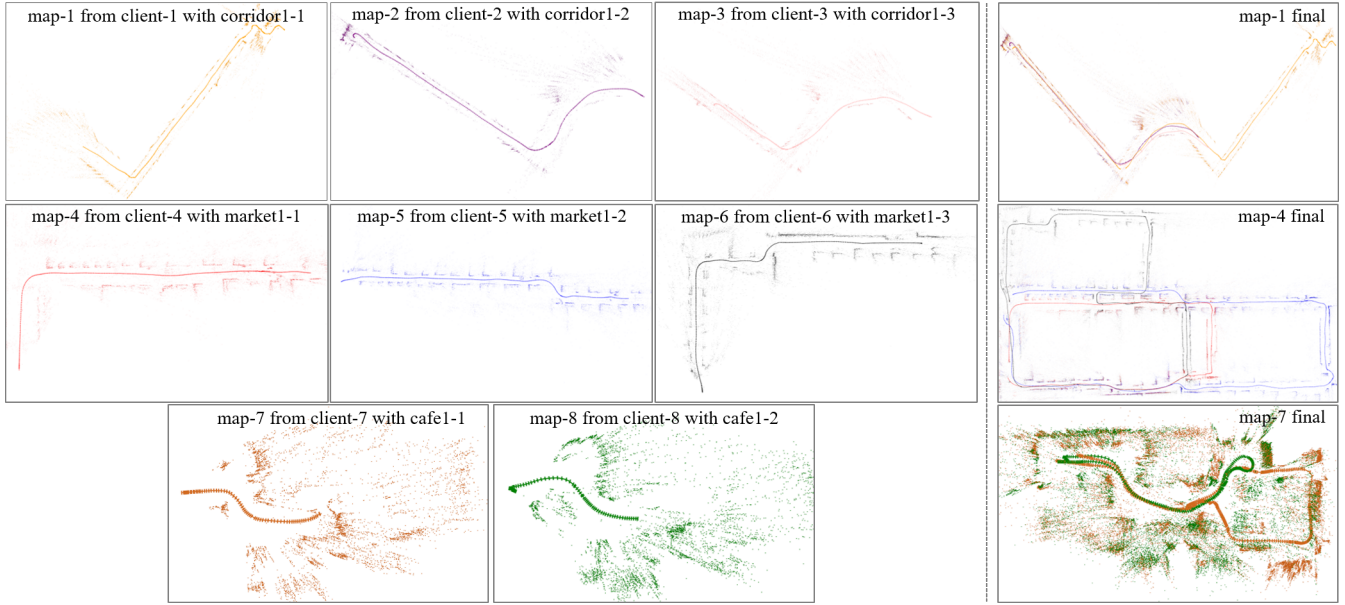


Fig. 3. The visualized keyframes and landmarks at server side when it simultaneously handles 8 clients with different RGB-D sequences from the OpenLORIS-Scene datasets. Left: at an early time, 8 map are built. Right: at a later time, they have been merged into 3 major maps. Better view in color.

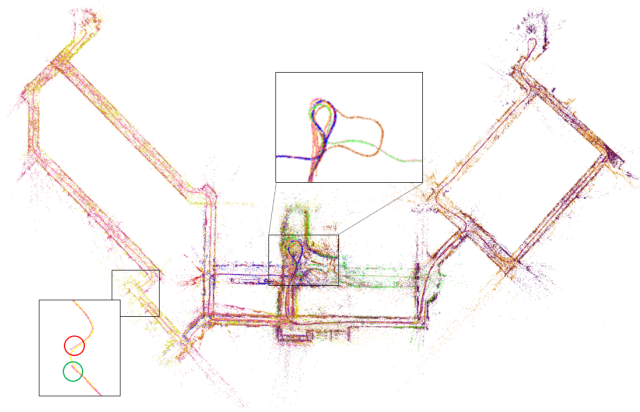


Fig. 4. The map of an office area (approx. 90 x 60 meters) built with a dual-camera robot with 4 sessions and 1 monocular camera session (9 clients in total, shown in different colors). The zoomed-in trajectories in the lower left shows a case where one camera gets lost (red circle) and then gets back to the map with the rigid constraint from the other camera (green circle). The zoomed-in trajectories in the middle shows the monocular camera's keyframes in brown.

either to the front or to the rear. The robot operates four sessions on a large office floor, exploring different areas in each session, while two clients are running on-board with the two cameras. An additional session is made to verify the system's capability with monocular cameras, where only the RGB stream of the front camera is used. The final server map after the five sessions is shown in Fig. 4. All the visited areas in the five sessions have been mapped together, even that occasionally there will be one client getting lost when facing a white wall. The monocular camera also works well in the experiment and contributes to the map building.

V. CONCLUSION

We present a collaborative visual SLAM framework particularly designed for service robot scenarios. With a client-server architecture and a simple communication protocol, the system is efficient and flexible enough to support multiple robots to collaboratively build and re-use maps. A novel landmark retrieval method is introduced to allow real-time information sharing between clients. The implemented system supports RGB-D cameras and monocular cameras, and multi-camera robots. Experimental results show that it can manage one or more large scenes, simultaneously support eight clients to explore different scenes, and work with real robots with multiple cameras. We hope that this research can push a step further towards a unified edge server interface to facilitate different service robots to work together.

REFERENCES

- [1] C. Cadena, L. Carlone, H. Carrillo, Y. Latif, D. Scaramuzza, J. Neira, I. Reid, and J. J. Leonard, "Past, present, and future of simultaneous localization and mapping: Toward the robust-perception age," *IEEE Transactions on robotics*, vol. 32, no. 6, pp. 1309–1332, 2016.
- [2] W. Shi, J. Cao, Q. Zhang, Y. Li, and L. Xu, "Edge computing: Vision and challenges," *IEEE Internet of Things Journal*, vol. 3, no. 5, pp. 637–646, 2016.
- [3] A. J. B. Ali, Z. S. Hashemifar, and K. Dantu, "Edge-SLAM: edge-assisted visual simultaneous localization and mapping," in *Proceedings of the 18th International Conference on Mobile Systems, Applications, and Services*, 2020, pp. 325–337.
- [4] D. Zou, P. Tan, and W. Yu, "Collaborative visual SLAM for multiple agents: A brief survey," *Virtual Reality & Intelligent Hardware*, vol. 1, no. 5, pp. 461–482, 2019.
- [5] C. Forster, S. Lynen, L. Kneip, and D. Scaramuzza, "Collaborative monocular SLAM with multiple micro aerial vehicles," in *2013 IEEE/RSJ International Conference on Intelligent Robots and Systems*. IEEE, 2013, pp. 3962–3970.
- [6] L. Riazuelo, J. Civera, and J. M. Montiel, "C2TAM: A cloud framework for cooperative tracking and mapping," *Robotics and Autonomous Systems*, vol. 62, no. 4, pp. 401–413, 2014.

- [7] J. G. Morrison, D. Gálvez-López, and G. Sibley, "MOARSLAM: Multiple operator augmented RSLAM," in *Distributed autonomous robotic systems*. Springer, 2016, pp. 119–132.
- [8] P. Schmuck and M. Chli, "Multi-UAV collaborative monocular SLAM," in *2017 IEEE International Conference on Robotics and Automation (ICRA)*. IEEE, 2017, pp. 3863–3870.
- [9] M. Karrer, P. Schmuck, and M. Chli, "CVI-SLAM - collaborative visual-inertial SLAM," *IEEE Robotics and Automation Letters*, vol. 3, no. 4, pp. 2762–2769, 2018.
- [10] P. Schmuck and M. Chli, "CCM-SLAM: Robust and efficient centralized collaborative monocular simultaneous localization and mapping for robotic teams," *Journal of Field Robotics*, vol. 36, no. 4, pp. 763–781, 2019.
- [11] G. Klein and D. Murray, "Parallel tracking and mapping for small AR workspaces," in *2007 6th IEEE and ACM international symposium on mixed and augmented reality*. IEEE, 2007, pp. 225–234.
- [12] R. Mur-Artal, J. M. M. Montiel, and J. D. Tardos, "ORB-SLAM: a versatile and accurate monocular SLAM system," *IEEE transactions on robotics*, vol. 31, no. 5, pp. 1147–1163, 2015.
- [13] R. Mur-Artal and J. D. Tardós, "ORB-SLAM2: An open-source SLAM system for monocular, stereo, and RGB-D cameras," *IEEE Transactions on Robotics*, vol. 33, no. 5, pp. 1255–1262, 2017.
- [14] S. Sumikura, M. Shibuya, and K. Sakurada, "OpenVSLAM: a versatile visual SLAM framework," in *Proceedings of the 27th ACM International Conference on Multimedia*, 2019, pp. 2292–2295.
- [15] R. Castle, G. Klein, and D. W. Murray, "Video-rate localization in multiple maps for wearable augmented reality," in *2008 12th IEEE International Symposium on Wearable Computers*. IEEE, 2008, pp. 15–22.
- [16] D. Zou and P. Tan, "CoSLAM: Collaborative visual SLAM in dynamic environments," *IEEE transactions on pattern analysis and machine intelligence*, vol. 35, no. 2, pp. 354–366, 2012.
- [17] M. Kaess and F. Dellaert, "Visual SLAM with a multi-camera rig," Georgia Institute of Technology, Tech. Rep., 2006.
- [18] J. Kuo, M. Muglikar, Z. Zhang, and D. Scaramuzza, "Redesigning SLAM for arbitrary multi-camera systems," *arXiv preprint arXiv:2003.02014*, 2020.
- [19] M. Muglikar, Z. Zhang, and D. Scaramuzza, "Voxel map for visual SLAM," *arXiv preprint arXiv:2003.02247*, 2020.
- [20] M. Bosse, P. Newman, J. Leonard, and S. Teller, "Simultaneous localization and map building in large-scale cyclic environments using the atlas framework," *The International Journal of Robotics Research*, vol. 23, no. 12, pp. 1113–1139, 2004.
- [21] T. Schneider, M. Dymczyk, M. Fehr, K. Egger, S. Lynen, I. Gilitschenski, and R. Siegwart, "Maplab: An open framework for research in visual-inertial mapping and localization," *IEEE Robotics and Automation Letters*, vol. 3, no. 3, pp. 1418–1425, 2018.
- [22] M. Labbé and F. Michaud, "RTAB-Map as an open-source lidar and visual simultaneous localization and mapping library for large-scale and long-term online operation," *Journal of Field Robotics*, vol. 36, no. 2, pp. 416–446, 2019.
- [23] C. Campos, R. Elvira, J. J. G. Rodríguez, J. M. Montiel, and J. D. Tardós, "ORB-SLAM3: An accurate open-source library for visual, visual-inertial and multi-map SLAM," *arXiv preprint arXiv:2007.11898*, 2020.
- [24] D. Li, X. Shi, Q. Long, S. Liu, W. Yang, F. Wang, Q. Wei, and F. Qiao, "DXSLAM: A robust and efficient visual SLAM system with deep features," in *2020 IEEE/RSJ International Conference on Intelligent Robots and Systems (IROS)*, Oct 2020, pp. 4958–4965.
- [25] E. Rublee, V. Rabaud, K. Konolige, and G. Bradski, "ORB: An efficient alternative to SIFT or SURF," in *2011 International Conference on Computer Vision*. IEEE, 2011, pp. 2564–2571.
- [26] X. Shi, D. Li, P. Zhao, Q. Tian, Y. Tian, Q. Long, C. Zhu, J. Song, F. Qiao, L. Song *et al.*, "Are we ready for service robots? the OpenLORIS-Scene datasets for lifelong SLAM," in *2020 IEEE International Conference on Robotics and Automation (ICRA)*. IEEE, 2020, pp. 3139–3145.