

# Reconfigurable Intelligent Surfaces in Action for Non-Terrestrial Networks

Kürşat Tekbıyık, *Graduate Student Member, IEEE*, Güneş Karabulut Kurt, *Senior Member, IEEE*,  
Ali Rıza Ekti, *Senior Member, IEEE*, Halim Yanikomeroglu, *Fellow, IEEE*

**Abstract**—Next-generation communication technology will be fueled on the cooperation of terrestrial networks with non-terrestrial networks (NTNs) that contain mega-constellations of high-altitude platform stations and low-Earth orbit satellites. On the other hand, humanity has embarked on a long road to establish new habitats on other planets. This deems the cooperation of NTNs with deep space networks (DSNs) necessary. In this regard, we propose the use of reconfigurable intelligent surfaces (RISs) to improve and escalate this collaboration owing to the fact that they perfectly match with the size, weight, and power restrictions of the operational environment of space. A comprehensive framework of RIS-assisted non-terrestrial and interplanetary communications is presented by pinpointing challenges, use cases, and open issues. Furthermore, the performance of RIS-assisted NTNs under environmental effects such as solar scintillation and satellite drag is discussed through simulation results.

**Index Terms**—Reconfigurable intelligent surfaces, non-terrestrial networks, deep space networks.

## I. INTRODUCTION

It is widely accepted that user-centric and ubiquitous connectivity, which are aspired by both end-users and operators for 6G and beyond, can be achieved by unique orchestration of terrestrial and non-terrestrial networks (NTNs) in next generation communication systems [1]. This vision is also described by the 3rd Generation Partnership Project (3GPP) in TR 38.821 for the operation of New Radio in NTNs. NTN basically consists of unmanned aerial vehicles, high-altitude platform station (HAPS) systems and satellite deployments. Among them, the low-Earth orbit (LEO) satellites and HAPS systems are considered as the key enablers for NTN since they have unique intrinsic features including longer operating time, and wide coverage area [2]. HAPS systems, located at an altitude between 20-50 km possibly in a quasi-stationary manner, can provide significant advantages while connecting space and terrestrial networks [2]. On the other hand, LEO satellites bring remarkable potential for deep space networks (DSNs), serving as a densely deployed near-Earth network, enabling connectivity to and from the Earth.

The space adventure of humanity is revived in order to solve the mysteries of the universe and to find habitable regions. The number of space studies conducted by various

organizations led by NASA is increasing. It is aimed that humanity will again reach the Moon by starting space travels in 2024. Besides, studies on the red planet are intensifying and ways to establish a second world for humanity are sought. For instance, a relay network composed of multiple orbiters is used during the landing of Perseverance and the transmission of data on the red planet, which is a step in the Mars mission that NASA has recently successfully carried out. Although the communication systems installed in space for this purpose are works of advanced technology, they are far from the service quality provided by terrestrial communication technology due to the limitations for size, weight, and power (SWaP) and cost. For example, the link between Perseverance and the Mars orbiter can only provide 2 Mbps data rate [3].

As illustrated in Fig. 1, LEO satellites and HAPS systems have the potential to operate as key relays between DSNs and terrestrial networks due to the seamless and ubiquitous connectivity they provide. Data traffic on both HAPS and LEO networks is expected to increase because of proliferation of satellites, and high data demand from space missions. However, due to the increased transmission distances, the required transmission power also increases to compensate the high path loss. As HAPS systems and LEO satellites are strictly limited with the SWaP requirements, they can employ a low number of RF chains. Reconfigurable intelligent surfaces (RISs), which have been recently proposed to maximize the signal-to-noise ratio (SNR) at the receiver by adjusting the incident wave phase with only a single RF chain [4], can be employed in NTNs to improve energy-efficiency [5]. Considering the current antenna array systems in both NTN and DSN, it can be proposed to upgrade the systems with RISs to improve the communication performance in a passive and energy-efficient way. The seminal works (e.g., [4, 6]) on the RIS denote that it can leverage the communication performance with low-power consumption.

Previously, the use of delay tolerant network (DTN) was intended to tolerate delays caused by intermittent capture of the direct-link so that communication between remote stations on Mars or other planets and Earth was reliable [7]. DTNs produce solutions in upper layers instead of the physical layer, but they cannot increase the achievable communication duration between stations. By utilizing RIS's beamforming and steering capabilities, it is possible to track the near Earth satellites and orbiters for a longer time. To do this, reflectarrays and phased arrays are currently used in deep space systems. Although reflectarrays can produce a sharp beam, they cannot steer. Besides, phase-arrays suffer from both

K. Tekbıyık and G.K. Kurt are with the Department of Electronics and Communications Engineering, Istanbul Technical University, Istanbul, Turkey, e-mails: {tekbıyık, gkurt}@itu.edu.tr

A.R. Ekti is with the Department of Electrical–Electronics Engineering, Balıkesir University, Balıkesir, Turkey, e-mail: arekti@balikesir.edu.tr

H. Yanikomeroglu is with the Department of Systems and Computer Engineering, Carleton University, Ottawa, Canada, e-mail: halim@sce.carleton.ca

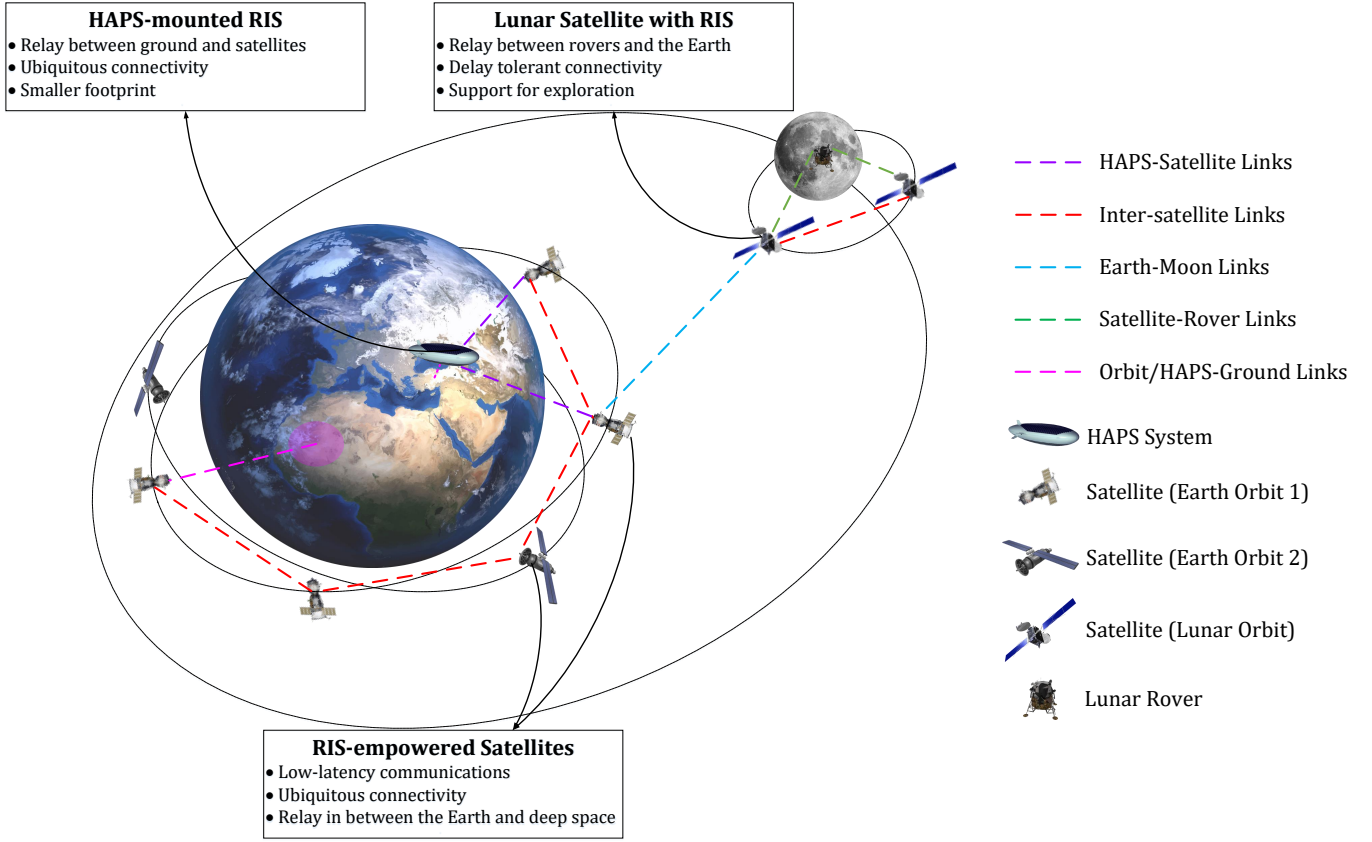


Fig. 1. The RIS can be considered as an enabler for the low-cost and energy-efficient non-terrestrial communication links including HAPS, satellites, and even deep space communications ensembles like the lunar relays. Furthermore, its mechanical conformity makes light-weight and high-capacity communication subsystems in satellites possible.

cost and SWaP as they contain multiple active RF elements. RIS seems the prominent solution for both the NTN and DSN since it consists of only a single RF chain, which considerably reduces the cost and size. This study addresses possible use-cases and challenges of RIS in NTN and DSN considering the unique characteristics of these networks while highlighting the potential of deep learning (DL) techniques to address the challenging channel environments.

In the remainder of the study, the motivation behind the RISs in non-terrestrial and deep space communications is discussed in Section II. Section III introduces possible use cases regarding the RIS-assisted NTNs. Section IV lists the challenges and introduces possible solutions, which are supported with numerical. Open issues for the realization of RIS-assisted NTNs and DSNs are highlighted in Section V. Section VI concludes the study.

## II. WHY RECONFIGURABLE INTELLIGENT SURFACE?

In addition to being a candidate technology for 6G, RIS communications imply a remarkable potential for future wireless communications. There are numerous attractive features of utilizing RISs in NTNs, but three of them stand out; energy efficiency, compatibility with SWaP requirements, and affordable cost [6].

### A. Energy Efficient System Architecture

While HAPS and satellite systems are expected to bring significant gains in terms of capacity and coverage of wireless communications, it should not be overlooked that these systems have energy constraints [2]. Therefore, it is necessary to carefully consider energy management in system designs. In that vein, solar-powered HAPS systems can be utilized for wireless communications. But this does not imply that the energy of a HAPS or satellite is unlimited. Currently, energy systems are important for non-terrestrial systems. For example, the capacity of fuel cells is in the lead among the determinants of a satellite's operational life. At this point, it should be noted that the ability of RISs to configure the phases of meta-atoms to maximize SNR at the receiver can provide a considerable amount of gain for an energy-efficient communication system.

Owing to the virtual multiple-input multiple-output (MIMO) structure with a single RF chain, when RISs are used as transmitters, they require less operational and transmission energy than the traditional MIMO systems that contain many active circuit elements [6]. Considering Lunar relay systems and other relays in DSN, RIS can enable the low-power relay systems in deep space due to remaining almost the same effective isotropic radiated power (EIRP) with a significantly reduced power consumption [4].

### B. Compatibility with SWaP Requirements

Non-terrestrial systems is strictly required to obey their SWaP constraints since these constraints directly impact the OPEX and CAPEX of non-terrestrial communication ensembles. For example, besides the production cost of satellites, the cost of launching satellites into an orbit is also quite high. One of the main parameters affecting this cost is the weight of a satellite system. Although today's space transport is less costly compared to the past, it still requires a significant budget for launching by satellite operators. To illustrate numerically, the average launch cost between the years of 1970 to 2000 per kg was \$16000, but this cost has decreased to \$6000 today [8]. A reduction in the weight of satellites and HAPS systems can reduce the cost per operation significantly. Furthermore, aircraft and spacecrafts (e.g., HAPS, satellites, orbiters) can carry a limited amount and size of payload due to their aerodynamics.

RISs can be designed in a smaller size while providing extensive coverage when compared to phased array structures [9]. As already known, in order to serve ground users with small antennas, the satellite antenna is designed as large as possible. This situation increases the risk of collisions with the increasing deployment density of satellites. The main items of HAPS deployment cost are weight, power consumption, and flight duration. Equipping a HAPS with payloads with low power consuming devices such as RIS to reduce the cost of operation can extend flight duration and reduce the flight cost per time. It is expected that the OPEX and CAPEX can be gradually reduced by utilizing RISs in the NTN.

Considering that HAPS systems and satellites are the first elements that connect deep space with the Earth, they can be considered to increase the signal power received or transmitted by using RISs which enhance the quality of service (QoS) and energy-efficiency.

### C. Relatively Affordable Solution Alternative

In addition to the operational costs pointed in Section II-B, another important factor that makes RISs attractive is that RIS can be produced at a relatively lower cost than conventional multi-antenna systems. The main reason behind the affordable fabrication cost is that the RIS includes a single RF chain which is the most costly part of the transceivers. For example, it has been reported that the first prototype introduced in [10] brings down the hardware cost when compared to the cost of phased array systems.

## III. USE CASES

Although NTN standardization is underway by 3GPP in Rel. 16 in TR 38.821, the use cases extend well beyond the densely deployed mega-constellations. This section focuses on its utilization with high altitude systems and space networks.

*a) RIS-assisted HAPS:* First, we consider the scenarios of the possible employment of RIS on a HAPS. Ultra-dense deployment of HAPS systems can enhance the coverage over the ground and defeat the coverage holes [2]. Furthermore, it is possible to provide seamless connectivity by handling the handoffs of LEO satellites. By making use of the large surfaces

of HAPS for the placement of RISs, both coverage and energy efficiency can be improved. Not only HAPS systems can serve rural areas but also it is able to increase the overall throughput of the entire network. In addition, as the payload weight and the amount of energy consumed by the communication payload decrease with the use of RISs, the average flight duration of a HAPS is expected to increase.

By enabling the RIS-assisted HAPS-satellite integrated networks, multi-RIS scheme [11] can be evoked to increase the error performance and achievable data rate. Especially the prediction that dense LEO satellite deployments will be an important enabler of the next generation communication systems increases the interest in space investments. The use of RIS in the LEO satellite network shows that both error performance and achievable data rate can be significantly improved [12]. Since it is expected that HAPS systems will bridge the space and terrestrial networks, adorning them with RIS introduces a significant performance advantage.

*b) Integration with DSNs towards Human Settlement in Space:* Moreover, it is obvious that communication and navigation systems will be indispensable subsystems of space missions and exploration activities in the era which discovers the secrets of space and resumption of manned space travels. For instance, NASA plans to land on the Moon's south pole by 2024 as part of the Artemis project. With this landing, humanity will be on the Moon with the intention to build permanent structures, settle down and ultimately send humans to Mars. However, some communication and navigation issues are required to be handled carefully since humanity now aims to establish a living station like a Lunar Gateway. Thus, it seems that a reliable and secure communication link between the control station on the Earth and the Lunar Gateway is *sine qua non*.

Furthermore, the communication system must be able to support high data rates in order to transmit high-resolution camera and sensor data used in the mapping of celestial bodies and soil analysis in interplanetary reconnaissance. When considering manned reconnaissance, it can be clearly predicted that communication security and continuity will be vital. For example, it takes up to 20 hours for NASA to receive 250 megabits of data transmitted directly from Mars to the Earth [13]. The main reasons for this are that the rover can be in the line-of-sight (LOS) with the Earth only a few hours a day and its transmission power is limited. By utilizing RISs within the non-terrestrial (i.e., DSNs), the transmission time can be extended by employing multi-hop relays that can steer. When the LOS is blocked due to the rotation of Mars with respect to the Earth, it is still possible to transmit information over consecutive multi-RIS satellites and as well improve the error performance, as shown in [12]. Also, a rover can save power by steering the beam by evaluating the passive beamforming ability of RIS even without moving. Likewise, Perseverance utilizes a high gain steerable antenna for the same aim [3].

A relay station-mounted RIS can be deployed on the planet to extend the LOS duration by leveraging RIS's beamforming capabilities. The reflect arrays have currently been utilized in DSNs. Without essential modification on the system, the

performance can be improved by only adjusting the phase shifts [6]. By providing continuous connectivity, it is seen that Internet protocol (IP)-based networks would start to take the place of DTNs operating with the store-and-forward paradigm. Especially in cases where remotely controlled vehicles and rovers are employed during the operation, this type of communication protocol is very likely to cause failure of the operations. Supporting extra-terrestrial cellular communication systems, which are planned to be installed on the Moon before the realization of manned research projects and/or human settlement, by vertical heterogeneous networks (V-HetNets) [1] and utilizing the attractive features of RIS in this architecture would be a game-changer for space communications.

#### IV. OPERATIONAL CHALLENGES

Although RISs have many attractive features, they are still primitive to integrate into non-terrestrial systems and there are many challenging tasks that need to be addressed. Due to a long distance and short scheduled direct communication duration, the transmitted data cannot be received properly via IP. A physical layer boost in terms of an SNR improvement will certainly be useful to the connectivity of these links. Here, we focus on the physical layer related challenges that are expected to have a significant effect on the link performance and also numerically highlight the potential of using RISs to increase SNR.

##### A. RIS Deployment on NTN Systems

The most fundamental and first-glance problem in implementing RIS-powered aerial systems is undoubtedly how to integrate the smart surface into the aerial platform. Considering the flight aerodynamics and mechanical structures of a HAPS or satellites, it is clear that a serious design problem should be addressed. Particularly, depending on the changes in their positions and elevation angles, some or all of the meta-atoms are likely to be shaded by the system itself.

The authors believe that conformal metasurfaces can be used in the solution of this problem depending on the development of their structures. Conformal metasurfaces can allow the coating of irregular surfaces or arbitrarily shaped 3-D objects, thus allowing the coating of spherical and elliptical surfaces with RISs. Thus, surfaces more suitable for flight aerodynamic can be obtained. By utilizing artificial impedance surfaces, the generation of any desired radiation pattern becomes possible when the surface is designed to integrate antennas into complex-shaped objects. A RIS can be deployed on the surface of tethered balloons and on the lower and upper surfaces of a HAPS. RISs may also replace the antenna subsystems already on satellites.

As a futuristic idea, solar-powered RIS-based relay stations can be built to support deep space missions by expanding the coverage area and increasing capacity. It should be noted that different application-specific RIS designs may be needed in terms of material and conformal coating since different regions of deep space and atmosphere have diverse weather conditions.

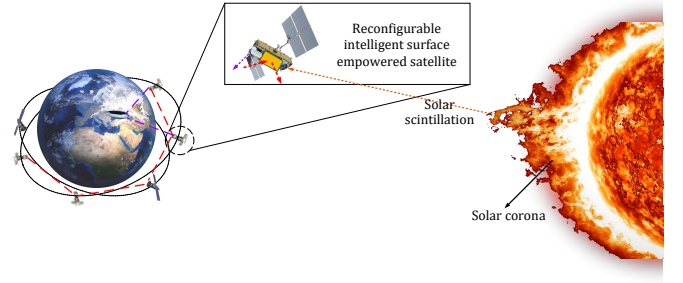


Fig. 2. Solar scintillation is a phenomenon caused by changes in plasma density in solar winds ejected from the Sun, which crucially degrades the performance of space communications by affecting the power and phase of the transmitted signal due to diffraction and refraction.

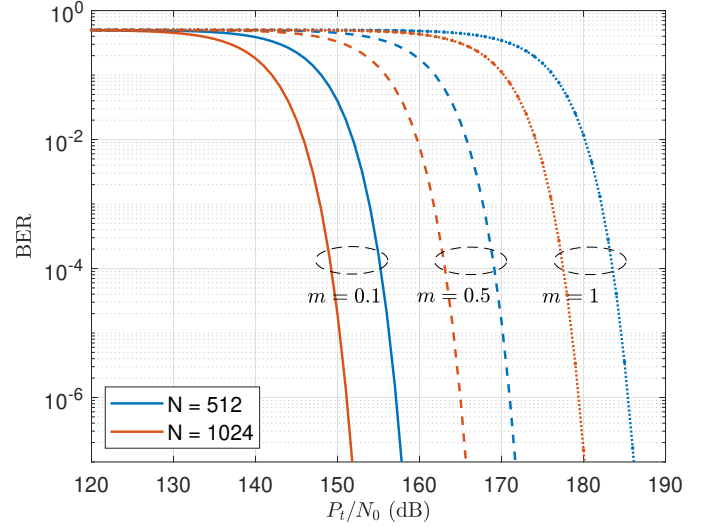


Fig. 3. BER performance analysis for RIS-assisted inter-satellite link of Starlink-like constellation which its inter-satellite distance is 945.4 km denotes that the solar scintillation can be eliminated a little by increasing the number of meta-atoms. The number of meta-atoms, scintillation index, and the transmit power-to-noise ratio are denoted by  $N$ ,  $m$ , and  $P_t/N_0$ , respectively.

##### B. Solar Scintillation

As stated above, with the spread of deep space communication, it is vital to establish robust and reliable communication links with Earth and remote space stations, reconnaissance robots, and even astronauts. In order to provide reliable communications, the space environment should be accurately modeled. It should be noted that many factors, some of which are not even known yet, may disrupt the structure of the transmitted signals in space.

Solar scintillation, one of the well-studied factors, is caused by the irregularities in plasma density in solar winds emitted from the Sun as illustrated in Fig. 2. Solar scintillation substantially decreases communication performance. The scintillation effect reaches its highest levels during the solar conjunction which means the alignment of the Earth, Sun, and another communication node on the same line. The Sun-Earth-probe (SEP) angle is defined to show the solar conjunction state. With the help of this angle, it can be understood how close the celestial bodies are to the solar conjunction.

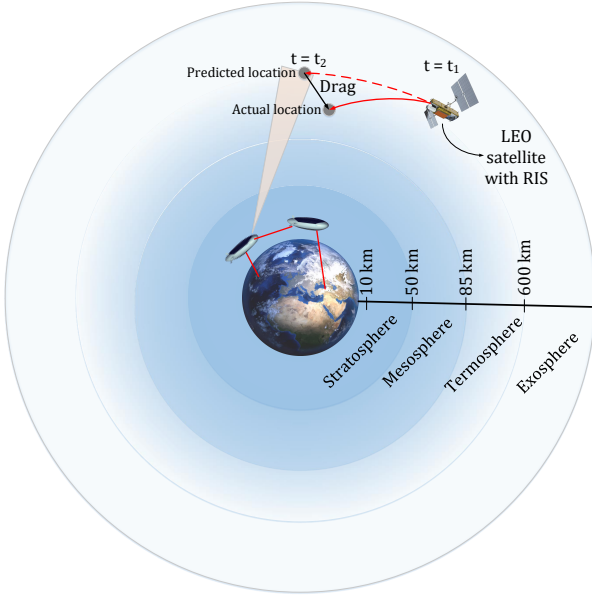


Fig. 4. Atmospheric drag results in the satellite movement towards the Earth and the conditions can cause non-stable deployment of HAPS. Thus, the misalignment between antennas possibly occurs, especially for high-frequency sharp beams.

As an example, looking at the relationship between the world and Mars, the SEP angle is below  $20^\circ$  in 170 days of the 780-day period [14]. This means that solar scintillation has a serious effect on a considerable part of the 780-day period. Therefore, we investigate the impact of solar scintillation on the RIS-assisted inter-satellite link (ISL) with binary phase-shift keying (BPSK) signaling. In accordance with the ISL frequency given in ITU-R S.1591, the link between two satellites in the same orbit is simulated under the assumption of Starlink constellation at 23 GHz. The distance between two nearby satellites is approximately 945.4 km [12]. It is expectedly assumed that the satellites are operating under the solar scintillations with varying strengths. The BER performance of RIS-assisted intra-plane ISL is depicted in Fig. 3. Compared to a weak scintillation effect, it is necessary to increase the output power by approximately 14 dB in order to remain the same error performance in the transition zone. This is an expected result of the error performance to be inversely proportional to the square of the scintillation index at a low scintillation [12]. These results reveal that communication units should adaptively change their transmit power according to their relative positions to the Sun.

### C. Misalignment Fading

Another challenging point in RIS-assisted NTN is the misalignment fading that possibly occurs because of the error in the alignment between transmitter and receiver antennas. There may be various reasons for this error to arise. For example, the stratosphere is the layer of the atmosphere where HAPS systems are planned to be deployed. Since this layer contains almost no water vapor, weather events such as rain are not observed. But, HAPS is expected to encounter wind and atmosphere related phenomena in this layer, which can

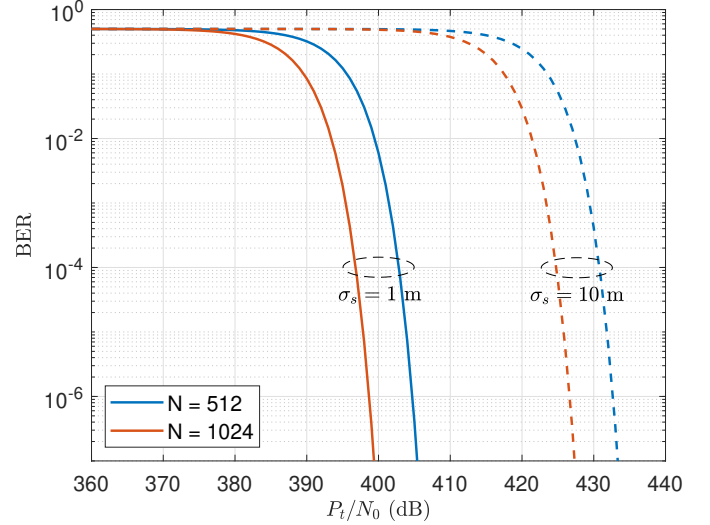


Fig. 5. BER versus  $P_t/N_0$  under the misalignment fading, which can seriously decrease the communication performance in terms of error probability, for BPSK signaling. The radius of equivalent beamwidth is chosen as 10 m and  $\sigma_s$  denotes the misalignment jitter.

cause the position and altitude of the HAPS to change. Also, the density of gases in the mesosphere is high, so molecular absorption and the refraction of the wave are likely to be observed in this layer. This layer of the atmosphere is warmer than the others, as most of the radiation from the sun is absorbed by the particles in the thermosphere. The difference in density between the layers may cause diffraction of the waves, which may cause misalignment.

LEO satellites can also experience a similar phenomenon, which is called satellite drag as illustrated in Fig. 4. It results from collision of gas molecules. The heated and expanded atmosphere by the particles, X-ray, and ultraviolet ejected from the Sun rises the collision probability and energy. The atmospheric drag results in the satellite movement towards the Earth since the drag force on satellites increases by replacing the higher and lower density layers due to atmospheric warming when the Sun is active. In order to enable pervasive and reliable communications via NTNs, evaluating possible misalignment effects on RIS-assisted communication systems is critical. In our previous work [12], the misalignment fading, which is denoted by the jitter,  $\sigma_s$ , is firstly considered in RIS-aided communications for ISLs.

By utilizing the findings, BER performance of RIS-assisted intra-plane ISLs is examined under the misalignment fading by employing the same simulation parameters in Section IV-B. Fig. 5 demonstrates that a significantly high power is needed to keep the BER performance the same. 250 dB additional power is required to keep BER at the level about  $10^{-7}$  when the offset between the centers of the receiver and transmitter antenna beams is around 1 m. As a result, simulation results regarding the misalignment fading in RIS-assisted communication systems show the indispensable necessity for the instantaneous beam alignment methodologies, which are still open in the literature.



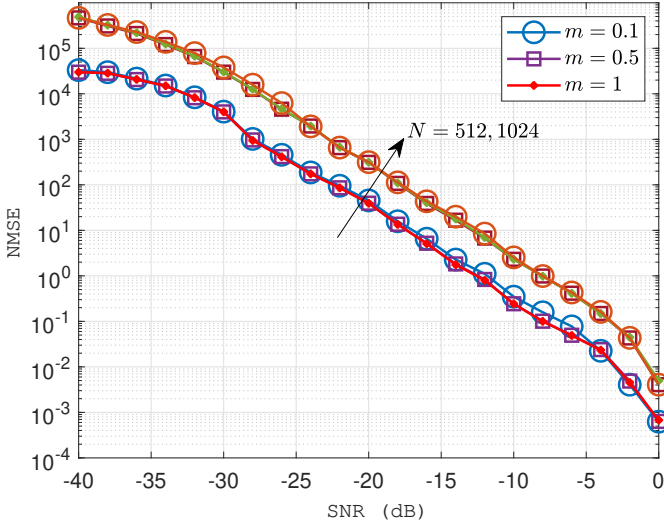


Fig. 6. GAT can perform accurate channel estimation under varying solar scintillation impacts which can be grouped into weak ( $m < 0.3$ ), transition zone ( $0.3 \leq m < 1$ ), and strong scintillation ( $m = 1$ ). The circular, square and dot markers denote misalignment index  $m = 0.1, 0.5$ , and  $1$ , respectively.

#### D. Channel Estimation

Because RISs can adjust the amplitude and/or phase of the incident electromagnetic wave, they can largely override the randomness of the propagation medium. But, fulfilling this promise definitely requires high-quality channel state information (CSI), priorly. Therefore, channel estimation has a vital role in terms of QoS in non-terrestrial communication as well. For this purpose, DL can be used to achieve high performance in channel estimation under compelling channel conditions. Recently, we proposed the use of graph attention networks (GATs) for the channel estimation in RIS-assisted full-duplex HAPS backhauling [15]. However, the proposed model can be utilized in different network architectures. The GAT can reduce the computational complexity and increase the learning capacity by taking unseen nodes within the proposed RIS-assisted NTN in the process [15]. The model is trained by assigning the received signal samples and known pilot samples to the nodes and vertices of graphs, respectively. By utilizing the trained model proposed in [15], we investigate the channel estimation performance from the point of normalized mean square error under varying solar scintillation by employing the same model introduced in [15]. Fig. 6 indicates that the proposed model is robust against the changes in the channel characteristics. Even strong solar scintillation could not degrade the performance of GAT estimator.

The proposed model can also estimate channel coefficients with almost the same high performance at various solar scintillation levels, namely weak, transition zone, and strong. The phenomenon behind this performance is the attention mechanism which enables to focus on the most relevant information in the input; hence, GAT can be effective under changing channel parameters even if the model has been trained under better conditions than the test stage. However, further research along this direction is required for a holistic exploration.

#### V. OPEN ISSUES AND RESEARCH DIRECTIONS

RIS-assisted NTN has the potential to significantly improve the capacity and reliability of personal communications and deep space communications as discussed in the aforementioned sections. However, the apparent promises there are many open issues, which need to be carefully addressed.

a) *Channel Models for NTNs and DSNs*: As known, understanding the channel behavior on a large scale and small scale is essential to develop link budget analysis and determine the waveform with its parameters. However, the RIS-assisted network topologies depicted in this study are two-fold challenging.

First, channel models for stratospheric transceivers do not allow a proper understanding of the channel behavior as the atmospheric effects are not yet considered in detail [2]. Also, HAPS-to-HAPS channels are required to be investigated for mobility cases. Since 2-D deployments are now replaced by 3-D deployments, channel models need to be handled in accordance with this dimensional expansion. Furthermore, channels between satellites and HAPS systems should be examined in terms of both mobility and near-space effects.

On the other hand, since the channel modeling studies for satellite and DSNs are at the infancy stage, this area also needs to be developed with appropriate channel models. For example, while the small-scale fading effect created by the solar scintillation in the amplitude of the signal is Rician distributed for low scintillation levels, a full-fledged model has not yet been proposed for strong scintillations [14]. Therefore, the coronal channel modeling should be further studied. A comprehensive study on DSNs and channel models suitable for the atmospheres of other planets is essential.

The second challenge is that all these channel modeling studies above should also be generalized to RIS-assisted communication. However, RIS channel models are in a very primitive age, even for terrestrial use cases. Although meta-atoms are theoretically referred to as perfect reflectors, their performance may vary depending on the type of material used in practice. Also, the correlation between meta-atoms can affect the behavior of the communication channel [6]. For this reason, the channel models recommended for RISs must first be verified through measurements.

b) *Design and Operation of RISs under Harsh Environmental Conditions*: The temperature and other environmental effects must be considered in the design of RISs. It is necessary to design RISs that can work resistant to temperature differences between day and night. Even though space is presumptively accepted as a vacuum, it should be noted that the solar winds fill the entire space with plasma and particles ejected from the Sun. Furthermore, coronal mass ejections would impact the wireless channel by changing the radiation and the temperature in the operating environment of the RIS-assisted nodes. For example, charged particles encountered by spacecraft in Van Allen Belts can damage the electronic components of the communication system. Thus, radiation-tolerant RIS and all instrumentation making RIS operational must be investigated. Dust storms on the planets and temperature differences within short time duration are also important considerations.

c) *Super Smart Energy Management*: To be able to manage and maintain a high performance NTN, smart and efficient energy management should be envisioned. Active use of energy harvesting from hybrid sources, including RF and solar energy, is a necessity in the resource-limited deployment scenarios. By utilizing distributed low-power sensor networks in planetary exploration can pave the way towards to Internet of Space Things, which will result in prolific amount of information for deep space. These sensor networks can be powered by harvesting RF-energy with RISs. Also, wearable biomedical devices can harvest energy via RIS, as continually controlling astronauts' health status is essential. Moreover, the potential benefits of RISs in transmitting power from solar power satellites to the planetary surface can be considered.

Management of this extremely complex multi-connectivity network with multi-layer communication by integrating NTN with DSN can be supported by machine learning algorithms. Conventional radio resource and energy management methods might be inadequate to provide the desired QoS. Reinforcement learning both leverages communication performance and provides the minimum power consumption by solving the complex optimization problems with near-optimal results.

d) *Beyond Connectivity: Computing, Caching, and Sensing*: Since satellite and space networks contain cryogenically-cooled low-noise front-ends, the system noise temperature is quite low, in other words, SNR for the received signal is high. By utilizing RISs, the required transmit power can be seriously reduced for the energy-limited rovers and HAPS systems. It should be also noted that getting RIS closer to the source improves performance [11]. As a result, RIS-assisted space stations and HAPS systems, which perform computation and caching, can reduce the delay owing to computation over the core network. Moreover, supporting edge computation and caching by DL can significantly reduce latency.

## VI. CONCLUDING REMARKS

A RIS-assisted DSN integrated with NTNs, which enables to extend the duration of the active link between Earth and space stations by using relay stations compatible with SWaP requirements is proposed. The challenges and opportunities are detailed by interpreting simulation results. Open issues and research directions towards utilizing RISs in DSN-integrated NTNs are elaborated. Yet, who knows, maybe in the near future the sound of "one giant leap for mankind" will reach us via RIS-assisted DSNs integrated with NTNs, of course with higher quality and reliability of communication links.

## REFERENCES

[1] K. Tekbiyik, A. R. Ekti, G. K. Kurt, A. Gorcin, and H. Yanikomeroglu, "A holistic investigation of terahertz propagation and channel modeling toward vertical heterogeneous networks," *IEEE Commun. Mag.*, vol. 58, no. 11, pp. 14–20, 2020.

[2] G. Kurt, M. G. Khoshkholgh, S. Alfattani, A. Ibrahim, T. S. Darwish, M. S. Alam, H. Yanikomeroglu, and A. Yongacoglu, "A vision and framework for the high altitude platform station (HAPS) networks of the future," *IEEE Commun. Surv. Tutor.*, pp. 1–1, 2021, (Early Access).

[3] NASA, "Mars 2020 Mission," <https://mars.nasa.gov/mars2020/spacecraft/rover/communications/>, (Accessed on 03/10/2021).

[4] C. Huang, A. Zappone, G. C. Alexandropoulos, M. Debbah, and C. Yuen, "Reconfigurable intelligent surfaces for energy efficiency in wireless communication," *IEEE Trans. Wirel. Commun.*, vol. 18, no. 8, pp. 4157–4170, 2019.

[5] M. Giordani and M. Zorzi, "Non-terrestrial networks in the 6G era: Challenges and opportunities," *IEEE Network*, 2020.

[6] E. Basar, M. Di Renzo, J. De Rosny, M. Debbah, M.-S. Alouini, and R. Zhang, "Wireless communications through reconfigurable intelligent surfaces," *IEEE Access*, vol. 7, pp. 116 753–116 773, 2019.

[7] S. Burleigh, A. Hooke, L. Torgerson, K. Fall, V. Cerf, B. Durst, K. Scott, and H. Weiss, "Delay-tolerant networking: an approach to interplanetary internet," *IEEE Commun. Mag.*, vol. 41, no. 6, pp. 128–136, 2003.

[8] H. Jones, "The recent large reduction in space launch cost." Int. Conf. on Environmental Systems, 2018, pp. 1–10.

[9] C. Huang, S. Hu, G. C. Alexandropoulos, A. Zappone, C. Yuen, R. Zhang, M. Di Renzo, and M. Debbah, "Holographic MIMO surfaces for 6G wireless networks: Opportunities, challenges, and trends," *IEEE Wirel. Commun.*, vol. 27, no. 5, pp. 118–125, 2020.

[10] L. Dai *et al.*, "Reconfigurable intelligent surface-based wireless communications: Antenna design, prototyping, and experimental results," *IEEE Access*, vol. 8, pp. 45 913–45 923, 2020.

[11] I. Yildirim, A. Uyrus, and E. Basar, "Modeling and analysis of reconfigurable intelligent surfaces for indoor and outdoor applications in future wireless networks," *IEEE Trans. on Commun. (Early Access)*, pp. 1–11, 2020.

[12] K. Tekbiyik, G. K. Kurt, A. R. Ekti, A. Görçin, and H. Yanikomeroglu, "Reconfigurable intelligent surface empowered terahertz communication for LEO satellite networks," *arXiv preprint arXiv:2007.04281*, 2020.

[13] National Aeronautics and Space Administration, "Communications with Earth," Available: <https://mars.nasa.gov/msl/mission/communications/>, Accessed on Nov. 27, 2020.

[14] G. Xu and Z. Song, "Effects of solar scintillation on deep space communications: challenges and prediction techniques," *IEEE Wirel. Commun.*, vol. 26, no. 2, pp. 10–16, 2019.

[15] K. Tekbiyik, G. K. Kurt, C. Huang, A. R. Ekti, and H. Yanikomeroglu, "Channel estimation for full-duplex RIS-assisted HAPS backhauling with graph attention networks," *arXiv preprint arXiv:2010.12004*, 2020, (accepted for the presentation in IEEE ICC2021).

## BIOGRAPHIES

KÜRŞAT TEKBIYIK [StM'19] (tekbiyik@itu.edu.tr) is pursuing his Ph.D. degree in Telecommunication Engineering at Istanbul Technical University and is also researcher at TUBITAK BILGEM.

GÜNEŞ KARABULUT KURT [StM'00, M'06, SM'15] (gkurt@itu.edu.tr) received the Ph.D. degree in electrical engineering from the University of Ottawa, Ottawa, ON, Canada, in 2006. She is with Polytechnique Montréal. She is serving as an Associate Technical Editor of IEEE Communications Magazine.

ALİ RIZA EKTİ received Ph.D. degree in Electrical Engineering from Department of Electrical Engineering and Computer Science at Texas A&M University in 2015. He is currently an assistant professor at Balıkesir University and also senior researcher at TUBITAK BILGEM.

HALIM YANIKOMEROGLU [F] (halim@sce.carleton.ca) is a full professor in the Department of Systems and Computer Engineering at Carleton University, Ottawa, Canada. His research interests cover many aspects of 5G/5G+ wireless networks. His collaborative research with industry has resulted in 37 granted patents. He is a Fellow of the Engineering Institute of Canada and the Canadian Academy of Engineering, and he is a Distinguished Speaker for IEEE Communications Society and IEEE Vehicular Technology Society.