

Communication, Computing, Caching, and Sensing for Next Generation Aerial Delivery Networks

Gunes Kurt, *Senior Member, IEEE*, and Halim Yanikomeroglu, *Fellow, IEEE*

Abstract—This paper describes the envisioned interactions between the information and communication technology and aerospace industries to serve autonomous devices for next generation aerial parcel delivery networks. The autonomous features of the fleet elements of the delivery network are enabled by increased throughput, improved coverage, and near-user computation capabilities of vertical heterogeneous networks (VHetNets). A high altitude platform station (HAPS), located around 20 km above ground level in a quasi-stationary manner, serves as the main enabler of the vision we present. In addition to the sensing potential of the HAPS nodes, the use of communication, computing, and caching capabilities demonstrate the attainability of the ambitious goal of serving a fully autonomous aerial fleet capable of addressing instantaneous user demands and enabling supply chain management interactions with delivery services in low-latency settings.

Index Terms—Aerial platooning, cargo drones, high altitude platform station (HAPS), vertical heterogeneous networks (VHetNets).

I. INTRODUCTION

As e-commerce has emerged as an indispensable part of the retail sector, timely and efficient last-mile delivery solutions have materialized as its catalyst. A steady increase in the amount of e-commerce activities has been noted in numerous reports. An analysis by ACI Worldwide states that the transaction volumes in most retail sectors saw a 74 percent increase in March 2020, compared to the same period in 2019, due in part to the COVID-19 pandemic [1]. The increase in e-commerce activities also increased the load on the delivery sector. The need for viable solutions to this problem became more apparent throughout the pandemic with skyrocketing demands and prolonged delivery times. To maintain efficient operations, delivery services involving autonomous devices have emerged as a promising solution. In this view, conventional delivery services, involving cars and trucks, will be supplemented by emerging aerial delivery fleets. The autonomy of these devices will range from a fully human operated level 0 to a fully autonomous level 5.

The future of delivery networks are expected to function based on the basis of combined operations between transportation networks and information and communication technology (ICT) networks. This will be supported by autonomous aerial delivery fleets operating over designated airspace. We envision the joint use of cargo drones alongside hybrid or electric

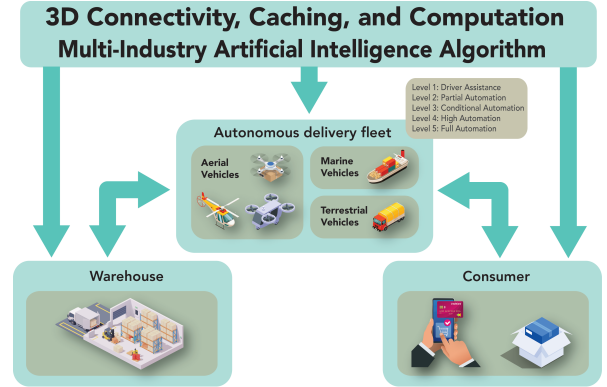


Fig. 1: An overview of the 3D connected smart delivery network. Real-time action is possible within the vehicles of the autonomous delivery fleet through the connected multi-industry artificial intelligence engine. The warehouse will become a fully automated architecture through the use of the autonomous delivery fleet.

vertical take-off and landing (VTOL) aircraft, which can be used both for the delivery of parcels and the transportation of cargo drones.

Drone-supported aerial delivery networks have long been studied by retail sector giants, including Amazon and Alibaba [2]. However, the extensive use of such networks in metropolitan areas has not yet been considered. In trials by Amazon Prime Air and Tesco (in the UK), the target areas for drone-supported aerial deliveries are rural areas, where the population and settlements are sparse. Yet, the impact of such deliveries will be effective only by servicing the densely populated metropolitan areas.

A technological limitation of current wireless network architecture is that it fails to provide sufficient support for for aerial vehicle assisted delivery solutions. Although high data rates are achievable for users on the ground and in highrises through meticulous planning of extant 5G networks, the coverage of up to the maximum permitted height for drone delivery nodes does not support high data rate and low-latency solutions. This is mainly because of the non-isotropic radiation patterns of terrestrial base station antennas. The areas above the antennas do not receive coverage. It is expected that this lack of coverage will hinder the fully autonomous operations of drone delivery nodes. Furthermore, the next generation delivery networks are expected to be fully managed by artificial intelligence (AI) involving innovative distributed machine learning (ML) algorithms, as depicted in

G. Kurt is with the Department of Electronics and Communications Engineering, Istanbul Technical University, Istanbul, Turkey, e-mail: gkurt@itu.edu.tr

H. Yanikomeroglu is with the Department of Systems and Computer Engineering, Carleton University, Ottawa, Canada, e-mail: halim@sce.carleton.ca

Fig. 1. Yet the computational loads of these algorithms may be too intensive for drone nodes, where energy efficiency will remain a strict design goal.

To address these challenges, this paper examines offloading possibilities and delivery route planning for 3D highways within a vertical heterogeneous network (VHetNet) paradigm. We present a realistic vision of a next-generation delivery network with a focus on issues pertaining to connectivity as well as computation and caching. The main components of providing a fully connected, high rate, and low-latency 3D network are described. The solution we envision makes use of high altitude platform station (HAPS) systems as an essential component. This architecture is also in line with the emerging literature on 6G networks. In our view, the main catalyzer will be HAPS constellations, which offer an excellent synergy between evolving terrestrial networks and emerging low Earth orbit (LEO) satellite constellations. By using HAPS for connectivity, caching, and computational offloading, we predict that next-generation delivery networks will soon become a reality, even in densely populated metropolitan areas.

The rest of this paper is organized as follows. The evolution of wireless architecture to support fully autonomous air fleets is described in Section II. In addition, the main architectural components are described from the perspectives of connectivity, caching, and computation. Section III describes the main features of HAPS systems. In Section IV, we present our vision of AI-powered and connected delivery networks with rapid response rates. Open issues are highlighted in Section V. Section VI concludes the paper.

II. TOWARDS 6G: THE INTERACTION BETWEEN THE ICT NETWORK AND THE DELIVERY NETWORK

We envision that delivery networks in the near future will be semi-autonomous and that the goal of achieving full autonomy will be realized in the next two decades. A significant change in delivery networks has been the introduction of drone-based deliveries, trials of which have long been under consideration by the leading retail sector players. However, as noted above, such trials mainly concentrate on rural areas with sparse populations and housing. To be economically viable, next-generation last-mile delivery services need to address metropolitan areas. Yet, the current ICT networks' capabilities fail to address the operational needs of such delivery networks in densely populated urban areas. Ambient interference, shadowing, and a lack of global navigation satellite system (GNSS) signaling in urban corridors have been noted as the main obstacles encountered in the trials of Unmanned Aircraft System Traffic Management (UTM), supported by the collaboration of NASA and FAA [3].

The VHetNet paradigm, currently being studied by researchers, has the potential to address the needs of next generation delivery networks. A VHetNet is composed of three layers: a terrestrial network, a space network (satellites), and an aerial network [4]. The terrestrial network is the main functional block of the VHetNet, which mainly connects users and devices to the core network. As the lowest layer, the terrestrial network includes various network generations,

including 4G and 5G cellular networks, in combination with unlicensed band systems, such as WiFi. Satellite networks are composed of three satellite layers: LEO, medium Earth orbit (MEO), and geosynchronous Earth orbit (GEO) satellite systems and their corresponding ground stations. There are several commercially operated systems, including GEO and MEO constellations, which mostly provide communication and surveillance/monitoring services. Forthcoming constellation deployment plans, including those of OneWeb, Amazon's Project Kuiper, and SpaceX, will introduce densely populated LEO constellations. Hence, the interaction between these LEO constellations and terrestrial networks is expected to increase in the very near future.

The aerial ICT network's architecture will consist of unmanned aerial vehicles (UAVs) in addition to airships, balloons, and HAPS systems. The drones are envisioned to be at a height of up to a few hundred meters. As for HAPS systems, the International Telecommunications Union (ITU) defines their operating altitude to be between 20 km and 50 km. However, most commercial HAPS trials target 18 km to 21 km, including Airbus Zephyr, Google Loon, and Stratobus of ThalesGroup [5]. The aerial network, which is connected to the terrestrial network, improves the flexibility of the network design in terms of both capacity and coverage. With an aerial ICT network, coverage of highly populated metropolitan areas will then be possible while supporting high data rates. Coverage of highly populated metropolitan areas will then be possible while supporting high data rates.

The aerial network in the VHetNet architecture needs to be carefully designed. The two interacting sub-layers in the aerial network will introduce agility to the network functionalities. The first sub-layer includes the ultra-mobile UAV nodes, which can work as a base station, a relay node or a user equipment. The second complementary sub-layer is composed of HAPS systems, the quasi-stationary network elements. This HAPS sub-layer will provide important functions in terms of coverage, computation, and caching, and it has the potential to solve important problems in next-generation delivery networks, as detailed below.

In a VHetNet, the network elements mainly target three complementary objectives, addressing everything needed to make the 3D connected smart delivery network a reality:

- 1) **Increased overall throughput:** The individual data rates and/or the total number of fleet elements that can be served can be increased by deploying new aerial base stations.
- 2) **Improved coverage:** The outage probability can be reduced by the use of mobile base stations; hence, coverage can be always provided to address the fully connected 3D networks to support autonomous delivery fleet elements.
- 3) **Perform near-user computation:** The delay due to computation through the core network can be significantly reduced by performing the computation and caching functionalities near the fleet elements.

The management of this highly complex multi-connectivity network with multi-layer computation offloading is supported through the use of ML algorithms. Additionally, in a highly

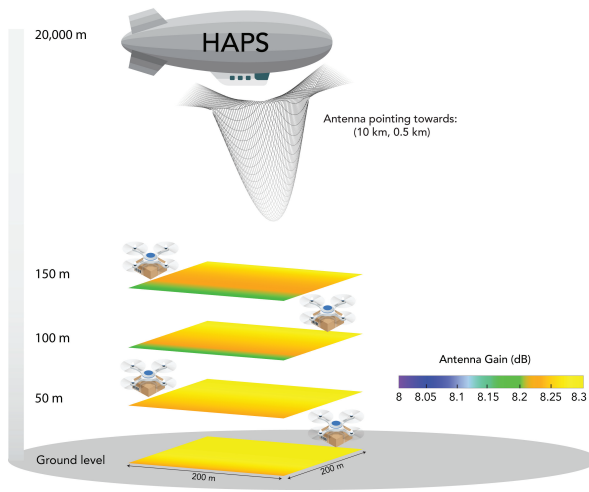


Fig. 2: A depiction of the antenna gain patterns of a HAPS node that is not beam-aligned. The almost uniform gain observed due to the geometry provides a connectivity advantage with respect to terrestrial base station towers and high speed LEO satellites.

dynamic environment, classical radio resource management approaches may fail to address the tight quality of service (QoS) requirements of the end-users. Data-driven ML algorithms will serve as a solution to such problems, especially in a distributed sense, to address the quick decision making need of the next generation delivery networks.

The three objectives listed above will be enabled by the VHetNet, and the HAPS components will serve as an indispensable element.

III. THE KEY ENABLER: HIGH ALTITUDE PLATFORM STATION (HAPS)

Current ICT networks aim to provide coverage on the ground level, and inside buildings [6]. Such networks can not address the challenging requirements of next generation delivery networks. One of the significant benefits of VHetNets is the quasi-stationary HAPS sub-layer of the aerial network, which may serve as an essential component for aerial network planning and management. This can address the needs of next-generation delivery networks. An extensive description of the use of HAPS in VHetNets is given in [5].

Drones can travel up to a height of 121 meters (400 feet), and there may not be coverage at this level. The reason is basic geometry: the antenna patterns are sectorized and directional, which means they do not transmit signals skyward. Although under ideal conditions 3D spherical coverage can be modeled, in practice no antenna can satisfy this ideal design. 3GPP study items TR 22.926 *Guidelines for Extra-territorial 5G Systems* and TR 22.839 *Study on vehicle-mounted relays* investigate the use of drone-mounted base stations for coverage. Although these drone-mounted base stations may provide coverage for a specific height, for a specific sphere, the continuous coverage probability at all heights up to 121 meters is not feasible for metropolitan areas. The problem is mainly due to the beam patterns of base station antennas, which results in a high

number of sidelobes according to the height. This set-up also introduces another problem in the case of densely deployed devices with ultra-high mobility, such as swarms of drones, where the handoff of each node may introduce a substantial delay to the system. Considering LEO satellites, although they can provide service to the operating altitudes of drones, the high speed of the satellites (with speeds of approximately 7 km/s) introduce a high load from a mobility management perspective [7]. This leaves HAPS, with their quasi-stationary nature, as an indispensable enabler to address the requirements of next generation delivery networks as opposed to the patchy coverage currently provided by terrestrial communication networks [8].

The signal transmission advantage, provided by the use of a HAPS as a mega-tower in the sky is depicted in Fig. 2. This figure highlights the antenna gain cross-sections at varying heights within the operating range of a cargo drone. It uses the sectoral antenna pattern as defined in Recommendation ITU-R F.1336-5, *recommends* 3.2.1, and considers the directional antenna gain for peak side-lobe patterns in the frequency range from 6 GHz to 70 GHz. Symmetric elevation and azimuth beamwidths are considered. Even when the beam is pointing almost 10 km away from the depicted region, almost uniform gain are observed from the HAPS antenna. Furthermore, as the likelihood of the presence of a line-of-sight path is high, the performance degrading impact of the small-scale fading is relatively low compared to that of terrestrial networks. A Ricean fading model has often been considered in HAPS connections [5]. The geometric advantages can compensate for the high path loss of the ground-HAPS connections as the HAPS nodes are located at 20 km above ground level. This enables the HAPS nodes to have a wide line-of-sight area that rather advantageous while sensing the ground. Additionally, due to the large form factor of HAPS systems that can be equipped with large payloads of high computation capabilities, ML can also play a role in these set-ups, targeting the corresponding optimization problems in terms of radio resource managements and beamforming.

In addition to coverage, the size of the HAPS provides the opportunity to allocate computational and caching resources as the payload. These resources will enable quick responses to the connected devices by enabling computing at a close proximity to the fleet elements (as opposed to the cloud data center), which can reduce the overall end-to-end delay and provide a unified and seamless computation resource for fog computing. From a caching perspective, instantaneous traffic data, maps, and navigation related information can be quickly accessed from the data storage elements in the HAPS node. Due to the position of a HAPS node in the sky, an unobstructed line-of-sight channel is likely to be encountered. This scenario can provide the full benefit of massive multi-input multi-output (MaMIMO) architectures. Due to these facts, the use of HAPS to support aerial delivery networks is a natural fit.

IV. AI-POWERED AND CONNECTED AERIAL DELIVERY NETWORKS

The delivery operation for each delivery fleet member, including cargo drones, is configured independently from the

rest of the delivery requirements. To be able to address the ever-increasing demands from consumers, the scalability of the delivery network needs to be addressed jointly with the corresponding constraints of the fleet elements with a focus on densely populated urban areas. A prominent solution is the aerial delivery networks. A vision of a next-generation delivery network is depicted in Fig. 1. The autonomous delivery fleet can be composed of terrestrial vehicles, marine vehicles, and aerial vehicles of varying levels of automation, i.e. each of these nodes can be both solely human operated, or autonomous from level 1 to level 5 [9]. The level of the autonomous navigation can change according to the corresponding conditions, and a fully autonomous fleet without any human operator is envisioned as the final goal.

The autonomous delivery fleet operates between the warehouse and the customers [10]. The management of this fleet requires ubiquitous connectivity at all times. However, the ubiquitous connectivity alone does not guarantee optimal operations. The advances in AI needs to be exploited for real time operational planning, which may include instantaneous route changes due to impulsive effects, such as weather conditions. To enable such low-latency transport network responses in a distributed sense within the autonomous delivery fleet, caching and computation services need to be accessible by each transportation element, in line with the benefits of fog computing.

A. The Expected Role of Artificial Intelligence (AI)

The retail sector currently makes active use of AI. For instance, recommendation engines on the consumer side, stocking on the warehouse side, and side route planning on the delivery solutions have been well-studied problems, and customized solutions are already available in terms of commercial products. However, the integration of a real-time autonomous fleet and the full 3D connectivity along with caching and offloading functionalities can enable a multi-sector AI implementation that is also available to provide low-latency responses to the changing conditions and requirements. A real-time AI across the domains is not yet implemented.

Coherent operations between a warehouse, aerial delivery network, ground delivery network and the consumer can be enabled through the use of multi-faceted ML techniques. Based on the inherent complexity of the corresponding optimization problem, the ML-based solutions can be a practically feasible alternative to be deployed across different sectors. A distributed learning architecture is expected to pave the way for this multi-industry perspective. In this optimization problem, the operating states can be jointly processed with the demand forecast even instantaneously, based on consumer trends. Despite the apparent benefits, the joint considerations of demand and route planning have not yet been implemented due to the associated complexity and technical limitations. However, 3D connectivity offers the potential to enable each of the delivery nodes to behave in an autonomous manner for supply chain management and delivery via computation and caching services. We envision that the ML approaches will serve to connect the supply management in the warehouse,

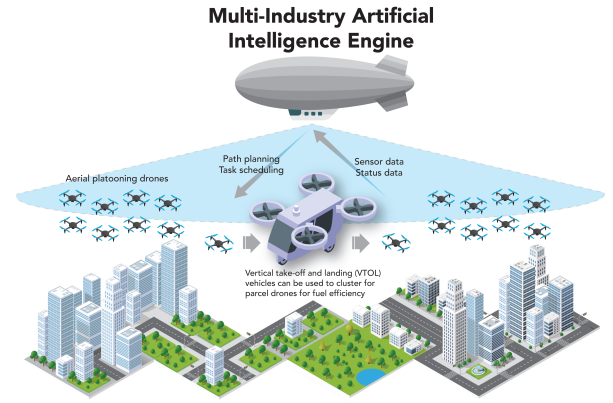


Fig. 3: A hierarchical aerial platooning is depicted, where coverage, computation and caching services are provided by a HAPS, located above approximately 20 km from the ground level.

the delivery network along with the instantaneous demands of the consumers.

As it is expected that a single model may not accurately help solving the problem, ensemble learning techniques can be of benefit [11]. Distributed learning approaches, including the parameter server paradigm, federated learning, or the fully distributed sufficient factor broadcasting approaches, can serve as powerful tools to enable this vision. Such a network has the potential to increase customer satisfaction by addressing their needs as fast as possible, along with the OPEX reduction in terms of delivery architecture. Further savings from the fuel consumption perspective is also possible [12].

B. Operating Aerial Networking Components in Urban Areas

Autonomous delivery fleets will be comprised of various devices. These include cargo trucks, vans, motors, cargo planes, autonomous or human operated VTOL aircraft, and autonomous drones for parcel delivery. The ranges and energy efficiencies of these devices are determined according to the properties of individual fleet element. For example, autonomous ships mainly operate over designated seaways. Trucks mainly operate on highways. The optimization of the route planning for heterogenous fleet components is currently under investigation and promising results have been already recorded [13].

Most delivery network elements have predetermined operational characteristics, whose boundaries are still under development for aerial delivery network, including VTOL aircraft and drones. The aerial delivery network needs to be coherently operational with the ground network, which is also composed of conventional delivery trucks with drivers and autonomous vehicles of varying sizes.

1) *Aerial Platooning*: Platooning in vehicular networks aims to control multiple vehicles on the basis of a leading vehicle and the use of cruise control. The following vehicles adjust their speeds and paths on the basis of the leading vehicle. The fuel savings and increased traffic efficiency benefits make platooning an attractive paradigm in today's intelligent transportation systems. Next generation delivery

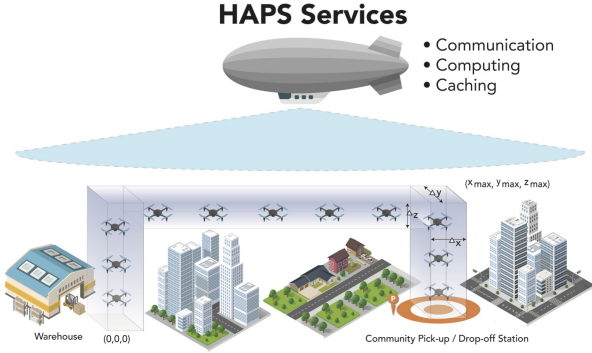


Fig. 4: The 3D aerial highway from the warehouse to a metropolitan area is depicted. The community pick-up/drop-off stations enable a relatively simpler path planning for the final part of the route. The connectivity of the aerial devices is maintained by the HAPS.

networks can also benefit from the advantages provided by platooning in 3D aerial settings. The leading aerial vehicles can be VTOL aircraft or higher capacity drones. From the perspective of battery power and fuel, the path and task planning can be instantaneously executed in the HAPS node, and the corresponding flight commands can be transferred back to the platoon's leading aerial vehicle. Also instantaneous traffic data can be cached at the HAPS node, which can enable the generation of accurate path and task commands. The envisioned operation is depicted in Fig. 3. As we can see, on the basis of available fuel and battery resources of the cargo drones, co-transportation on the higher capacity aerial vehicles, such as VTOL aircraft, can also be planned instantaneously, depending on the final destination of the cargo drones. For the task planning and route planning, the potential of the reinforcement learning techniques are visible even from the terrestrial vehicular platoons [14].

2) *Community Pick-up/Drop-off Stations*: A challenge for drone delivery nodes will be reaching consumers at their homes. Unlike traditional delivery services, which can deliver a package to a consumer with the ring of a doorbell, drone delivery nodes may face challenging operational environments. For these cases, we envision community pick-up/drop-off points where packages can be picked up, and notifications for the arrival of packages can be sent in advance, in accordance with user preferences, as shown in Fig. 4, for example 15 minutes before the expected delivery time. These community places can also be used to transfer other packages that may be picked up by the autonomous drones or droids.

3) *3D Aerial Highways*: It is expected that the number of aerial delivery vehicles will increase. For the sustainable management of these vehicles, along with corresponding regulations, proper route planning is a must. To help in planning, 3D highways are being considered by NASA and FAA under the UTM activities [3]. The guidelines and regulations aim to provide a monitored speed region for metropolitan deliveries. This solution evokes the famous 1980s cartoon series, the Jetsons.

Mimicking the highway/street hierarchy of terrestrial roads,

TABLE I: Simulation parameters.

Parameter	Value
Carrier frequency	10 GHz
Bandwidth	10 MHz
Temperature	24 °C
Normalized Rate	1 b/s/Hz
Channel	Ricean with varying K values
HAPS Antenna Pattern	ITU-R F.1336-5, <i>recommends</i> 3.2.1
HAPS Beam	Pointing towards 10Km in x direction 500 m in y direction
Dimensions of the 3D Aerial Highway	$\Delta x = 10$ m, $\Delta y = 10$ m, $\Delta z = 10$ m, $X_m = 100$ m, $Y_m = 10$ m, $Z_m = 100$ m

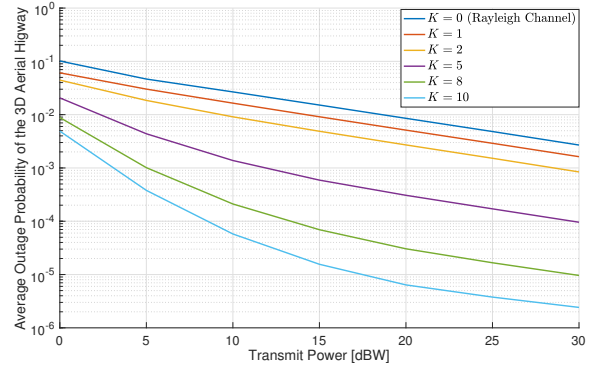


Fig. 5: The volumetric average outage probability of the 3D aerial highway. As the line-of-sight component (K parameter) increases, the performance changes favorably as expected from the models of the HAPS-to-ground channel models.

multiple regulated speed limits within these drone highways can make the operation of multiple fleet elements possible, which can provide scalable retail solutions for next generation consumer networks. The quasi-structured mobility restrictions will facilitate the operations of the drone fleet, especially in densely populated areas. The ubiquitous access to the optimization engine supported by AI will enable near real-time planning over these 3D highways, enabling the instantaneous reactions of the drones while operating. The availability of the navigation and the route planning data will also provide an increased level of safety and reliability. The advantageous channel characteristics of the 3D coverage provided by a HAPS are clearly shown in Fig. 5. In line with the models in the literature, varying line-of-sight power (K parameter) values are considered for a Ricean channel, and the average outage probability values are shown for an aerial highway of the dimensions noted in Fig. 4. The corresponding simulation parameters are given in Table I. The terrestrial base stations simply cannot provide coverage at this height, as opposed to the acceptably low outage probabilities that a HAPS can provide in a 3D aerial highway.

V. OPEN ISSUES

The relevant open research problems are discussed below.

Seamless integration of the delivery network and the VHetNet: Overall operations of the integration of the next generation delivery networks and the next generation ICT network, VHetNet, need to be seamless from the end-user

perspective. This level of seamless integration needs additional care rather than simply assigning a network slice corresponding to the delivery services. The related services can be offered via a multi-industry standardization activity among retailers and communications service providers. Furthermore, security, privacy, and safety of the flights also need to be monitored by the same entity.

Joint connectivity between the fleet, edge, and core elements: Functionalities of the aerial fleet elements need to be identified for network agility aspects. The waveform designs and the use of non-contiguous bandwidth is an interesting challenge that has not been encountered before. The clustered aerial platooning architecture forces the use of device-to-device links, whereas the edge connection at the HAPS and core-based cloud computing functionalities also need to be supported. Due to the geometric advantages provided by the HAPS nodes, extremely narrow pencil beams can be used for high data rate connections to the fleet elements. Inter-HAPS handoff strategies also need to be investigated for a worldwide deployment.

Cognitive radio resource management: Enhanced cognition capabilities that are dependent not only on the spectrum usage status, but that also include the energy storage aspects of the individual components of the fleet elements are needed. This will eliminate a high control plane load on the serving HAPS node. As a single HAPS node will provide service to tens of kilometers, even high-speed aerial nodes can be served with a single HAPS cell without the need for a sophisticated mobility management framework, so that these high-speed nodes can remain operational in these selected frequency bands after performing spectrum sensing. The use of higher frequency bands, including the terahertz bands, can be a remedy to alleviate potential packet collisions in the cognitive interfaces.

Computation algorithms at the edge: The computation algorithms to address instantaneous customer demand along with the instantaneous changes in the fleet management environment need special attention since they do not only address the e-commerce activities, but they also perform fleet management via path planning and task scheduling while addressing the connectivity in the VHETNet. Customized algorithms to address this multi-industry operation are needed to enable a scalable extension of the targeted services in metropolitan areas.

Energy management: There are two perspectives to energy management in next generation delivery networks. From the communication perspective, the HAPS nodes are always considered a green solution, for they mainly extract energy from solar panels [5]. They also use hybrid energy sources, including wind and solar energy, along with possible RF energy harvesting approaches. Maintaining a quasi-stationary position against strong winds and varying weather conditions requires supplementary energy in addition to the energy needed for the payload. Hence, improved efficiency levels will be needed in terms of both harvesting and storage. Even nuclear energy may be an option for a sustainable operation.

Considering the delivery network perspective, the energy management of the drones will be continuously monitored.

In case of emergency power needs, simultaneous wireless information and power transfer (SWIPT) based energy transfer from the HAPS node to the fleet elements may be an effective approach. The potential savings in the delivery network from OPEX and CAPEX perspectives need to be quantified in a realistic manner.

VI. CONCLUSIONS

A new wireless network architecture is needed to enable the functionality of a fully autonomous parcel delivery network with aerial fleet elements, including cargo VTOL aircraft and cargo drones. In this paper, we presented our vision of a network that not only assists with sensing capabilities while providing reliable connectivity, but also serves as a computational and caching platform, powered by the HAPS systems of the VHETNets.

ACKNOWLEDGMENT

The authors would like to thank Prof. Abbas Yongacoglu for the valuable discussions. This work was supported by Huawei Canada Co., Ltd.

REFERENCES

- [1] ACI Worldwide, "COVID-19 crisis drives changes in ecommerce purchasing behaviors," <https://www.businesswire.com/news/home/20200406005503/en>, Tech. Rep., accessed: 2020-09-29.
- [2] N. Cherif, W. Jaafar, H. Yanikomeroglu, and A. Yongacoglu, "3D aerial highway: The key enabler of the retail industry transformation," *arXiv preprint arXiv:2009.09477*, 2020.
- [3] "Unmanned aircraft system (UAS) traffic management (UTM)," <https://utm.arc.nasa.gov/index.shtml>, accessed: 2020-09-29.
- [4] M. Alzenad and H. Yanikomeroglu, "Coverage and rate analysis for vertical heterogeneous networks (VHetNets)," *IEEE Transactions on Wireless Communications*, vol. 18, no. 12, pp. 5643–5657, 2019.
- [5] G. Kurt, M. G. Khoshkholgh, S. Alfattani, A. Ibrahim, T. S. Darwish, M. S. Alam, H. Yanikomeroglu, and A. Yongacoglu, "A vision and framework for the high altitude platform station (HAPS) networks of the future," *arXiv preprint arXiv:2007.15088*, 2020.
- [6] M. Mozaffari, W. Saad, M. Bennis, Y.-H. Nam, and M. Debbah, "A tutorial on UAVs for wireless networks: Applications, challenges, and open problems," *IEEE Commun. Surveys Tuts.*, vol. 21, no. 3, pp. 2334–2360, 2019.
- [7] Y. Wu, G. Hu, F. Jin, and J. Zu, "A satellite handover strategy based on the potential game in LEO satellite networks," *IEEE Access*, vol. 7, pp. 133 641–133 652, 2019.
- [8] S. C. Arum, D. Grace, and P. D. Mitchell, "A review of wireless communication using high-altitude platforms for extended coverage and capacity," *Computer Communications*, vol. 157, 2020.
- [9] T. Litman, *Autonomous Vehicle Implementation Predictions*. Victoria Transport Policy Institute Victoria, Canada, 2020.
- [10] McKinsey&Company, "Last-mile package delivery in 2030," <https://www.mckinsey.com/industries/travel-logistics-and-transport-infrastructure/our-insights/last-mile-package-delivery-in-2030>, Tech. Rep., 2019, accessed: 2020-09-29.
- [11] J. Verbaeken, M. Wolting, J. Katzy, J. Kloppenburg, T. Verbelen, and J. S. Rellermeyer, "A survey on distributed machine learning," *ACM Computing Surveys (CSUR)*, vol. 53, no. 2, pp. 1–33, 2020.
- [12] X. Liu, Y. Liu, Y. Chen, and L. Hanzo, "Enhancing the fuel-economy of V2I-assisted autonomous driving: A reinforcement learning approach," *IEEE Transactions on Vehicular Technology*, vol. 69, no. 8, pp. 8329–8342, 2020.
- [13] Y. O. Scherr, B. A. Neumann-Saavedra, M. Hewitt, and D. C. Mattfeld, "Service network design for same day delivery with mixed autonomous fleets," *Transportation Research Procedia*, vol. 30, pp. 23–32, 2018.
- [14] C. Chen, J. Jiang, N. Lv, and S. Li, "An intelligent path planning scheme of autonomous vehicles platoon using deep reinforcement learning on network edge," *IEEE Access*, 2020.

BIOGRAPHIES

GUNES KARABULUT KURT [StM'00, M'06, SM'15] (gkurt@itu.edu.tr) received the Ph.D. degree in electrical engineering from the University of Ottawa, Ottawa, ON, Canada, in 2006. Between 2005 and 2008, she was with TenXc Wireless, and Edgewater Computer Systems, in Ottawa Canada. From 2008 to 2010, she was with Turkcell R&D Applied Research and Technology, Istanbul. Since 2010, she has been with ITU. She is also an Adjunct Research Professor at Carleton University. She is serving as an Associate Technical Editor of IEEE Communications Magazine.

HALIM YANIKOMEROGLU [F] (halim@sce.carleton.ca) is a full professor in the Department of Systems and Computer Engineering at Carleton University, Ottawa, Canada. His research interests cover many aspects of 5G/5G+ wireless networks. His collaborative research with industry has resulted in 36 granted patents. He is a Fellow of the Engineering Institute of Canada and the Canadian Academy of Engineering, and he is a Distinguished Speaker for IEEE Communications Society and IEEE Vehicular Technology Society.