

The Potential of Multi-Layered Hierarchical Non-Terrestrial Networks for 6G

Dengke Wang, *Student Member, IEEE*, Marco Giordani, *Member, IEEE*,
Mohamed-Slim Alouini, *Fellow, IEEE*, and Michele Zorzi, *Fellow, IEEE*

Abstract—6th generation (6G) communication research is currently focusing on non-terrestrial networks (NTNs) to promote ubiquitous and ultra-high-capacity global connectivity. Specifically, multi-layered hierarchical networks, i.e., the orchestration among different aerial/space platforms, including Unmanned Aerial Vehicles (UAVs), High Altitude Platforms (HAPs), and satellites co-operating at different altitudes, currently represents one of the most attractive technological options to solve coverage and latency constraints associated with the NTN paradigm. However, there are still several issues to be resolved for proper network design. In our work, we evaluate the performance of different multi-layered non-terrestrial configurations, and then provide guidelines on the optimal working point(s) for which it is possible to achieve a good compromise between improved system flexibility and network performance, with respect to a baseline standalone deployment.

Index Terms—6G, non-terrestrial networks (NTNs), HAPs, satellites, multi-layered networks.

I. INTRODUCTION

With 5th generation (5G) wireless networks ready for commercial roll-out, 6th generation (6G) research [1] is currently concentrating on the development of non-terrestrial networks (NTNs) in which Unmanned Aerial Vehicles (UAVs), High Altitude Platforms (HAPs), and satellites expand traditional bi-dimensional network designs to operate in the three-dimensional space [2]. In particular, air/spaceborne stations can assist terrestrial infrastructures in promoting flexible global connectivity in crowded areas, cost-effective network coverage in public safety situations, and last-mile service delivery and backhaul in remote/rural/hard-to-access zones [3]. In this perspective, the 3rd Generation Partnership Project (3GPP) has approved the first Rel-17 specifications to support NTNs in 5G NR systems, and study items are encouraged for Rel-18 and Rel-19, thus acknowledging long-term research towards 6G [4].

Until the advent of 5G, non-terrestrial communication has been mainly relegated to support services like television broadcasting, meteorology, and navigation, which are generally provided by standalone satellite constellations operating on Low Earth Orbits (LEOs) or Geostationary Earth Orbits (GEOs). On one side, satellites offer a number of advantages to on-the-ground users, including extremely large coverage regions

and favorable Line of Sight (LOS) connectivity. On the other side, satellite deployments typically suffer from severe path loss, huge communication delays, and expensive installation costs [5]. These weaknesses can be efficiently downplayed by complementing satellite systems with HAPs' and UAVs' participation. Given their versatility and low cost, these elements achieve lower latency thanks to the shorter distances involved, and can operate with spot beams delivering more capacity to ground users, more diversity options, or a combination of the two. However, not only do UAVs incur significant energy consumption for propulsion and hovering, but also the intrinsic mobility of HAPs could impair network performance without proper coordination and countermeasures. In this context, interconnecting space, air, and ground networks is emerging as a viable approach to enhance communication, with each network segment compensating for the weakness of the other.

Initial studies have demonstrated that the availability of multi-layered hierarchical networks can provide better coverage, resilience, and flexibility compared to standalone deployments, which make it suitable for several practical fields in future networks, including traffic control and emergency communication [6]. Software-defined networks may also offer a programmable, scalable, and customizable framework to integrate space, air, and ground components for matching traffic demands with the available network capacity [7]. In recent years, private organizations have also financed projects to provide broadband Internet to the World by combining the persistence of satellites and HAPs with the flexibility of UAVs, such as Alphabet's Loon initiative. However, unlike traditional standalone architectures, multi-layered NTNs are affected by limitations related to traffic distribution, resource allocation, load balancing, and mobility management, which require *end-to-end* (rather than *point-to-point*) optimization. In this context, there are still various questions to be answered for proper network design, in particular which degree of integration results in better spatio-temporal coverage.

Along these lines, in this work we evaluate the performance of different hierarchical NTN architectures in various scenarios, and provide guidelines on the working point(s) that achieve a good compromise between system flexibility and network capacity, against a baseline standalone GEO deployment. Specifically, we characterize which combinations of parameters, including the operational frequency, the deployment altitude, the antenna configuration, and the quality of service requirements result in optimized network performance. To this aim, we adopt the architectural designs and related systems parameters provided by the 3GPP and the International

D. Wang and M.-S. Alouini are with the King Abdullah University of Science and Technology (KAUST), Thuwal, Saudi Arabia (email: name.surname@kaust.edu.sa). M. Giordani (*corresponding author*) and M. Zorzi are with the Department of Information Engineering (DEI), University of Padova, Italy (email: name.surname@dei.unipd.it).

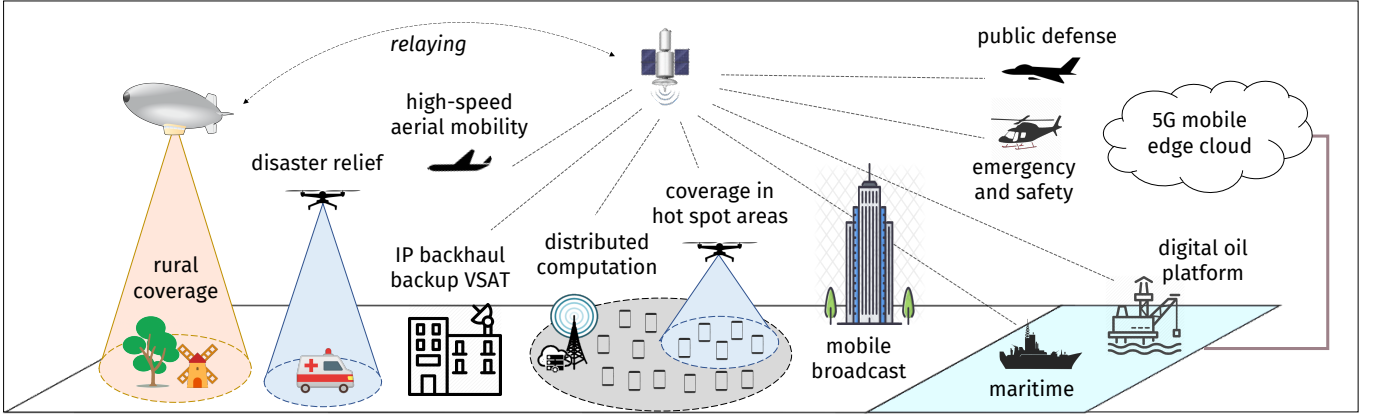


Fig. 1: Use cases enabled by non-terrestrial networks.

Telecommunication Union (ITU) technical reports for NTN, thus guaranteeing accurate and realistic system-level analyses. Our results demonstrate that, while GEO satellite operations can be improved by deploying intermediate stratospheric HAPs, power/antenna constraints on spaceborne vehicles make it undesirable to adopt LEO satellites to relay the upstream GEO signals.

The remainder of this paper is organized as follows. In Sec. II, we discuss the main NTN use cases and possible methods to cooperatively integrate non-terrestrial layers, in Sec. III, we describe our system model, and in Sec. IV, we present our main findings and simulation results. Concluding remarks are finally provided in Sec. V.

II. MULTI-LAYERED NON-TERRESTRIAL NETWORKS

NTNs play a leading role in 5G and beyond by covering different verticals, including health care, intelligent transportation, public safety, and many others. In these regards, multi-layered NTNs can further exploit the complementary advantages of space, air, and ground facilities to make the best use of the 3D paradigm. In Sec. II-A, we review potential NTN use cases, while in Sec. II-B, we present possible solutions to integrate non-terrestrial layers.

A. NTN Use Cases

Recent technological innovations in the aerial/space industry have made it possible to enable advanced use cases for NTNs [8], as illustrated in Fig. 1 and discussed below.

- *Service Continuity*, i.e., providing connectivity when terrestrial networks are overloaded (e.g., in hot spot areas or during rush hours) or in those regions where installation of terrestrial infrastructure is not even possible (e.g., above oceans or deserts). NTNs can also improve communication availability in remote or disaster zones, or to preserve the connection in emergency situations when the primary terrestrial path is out of service.
- *Service Ubiquity*, i.e., guaranteeing global umbrella coverage via aerial/space links. The wide broadcast nature of non-terrestrial platforms can indeed support multimedia content provisioning to wide geographical areas, and

serve wireless backhaul traffic requests in rural locations with no fibered backhaul solutions.

- *Service Scalability*, i.e., offloading traffic from terrestrial networks to more computationally powerful space/air nodes for timely (and aggregated) processing of data, while allowing simplified hardware design on the ground. NTNs also promote energy sustainability as aerial platforms, operated through renewable sources, can be deployed on demand, unlike always-on terrestrial stations.

B. Integrating Non-Terrestrial Layers

Non-terrestrial communication appeared more than 50 years ago with the launch of the first GEO satellite (Syncom 3) used to telecast the 1964 Tokyo Summer Olympics. In fact, GEO satellites, with their coverage umbrella of around 7,300 km of radius, can provide stable and cost-effective connection for broadcast services. However, the communication channel between GEO and terrestrial users suffers from a tremendous propagation delay of around 240 ms and severe path loss due to atmospheric absorptions over great distances [5], which make point-to-point GEO deployments (Configuration GE in Fig. 2) not desirable for 5G/6G applications. Collaboration among satellites at different orbits and/or among aerial/space platforms has thus been proposed to improve network performance, as described below.

GEO-LEO Integration (Configuration GLE in Fig. 2).

The introduction of frequent and affordable orbital insertions in the Low Earth Orbit (typically between 600 and 1,500 km) opens up new opportunities for communication. Compared to standalone GEO constellations, the GLE framework improves optical sensors resolution and geographical position accuracy thanks to the increased proximity to the targets, thus offering the same sensing efficiency with lighter payloads and smaller size or, equivalently, incorporating more capable platforms at the same cost. Moreover, it guarantees improved payload performance since LEO satellites, which operate in rarified environments, can implement aerodynamic deorbiting and maneuvers via air breathing electric propulsion. Furthermore, GLE achieves better wireless coverage and lower latency since LEOs can amplify and relay the upstream GEO signals towards the ground. GLE also provides both dense and comprehensive

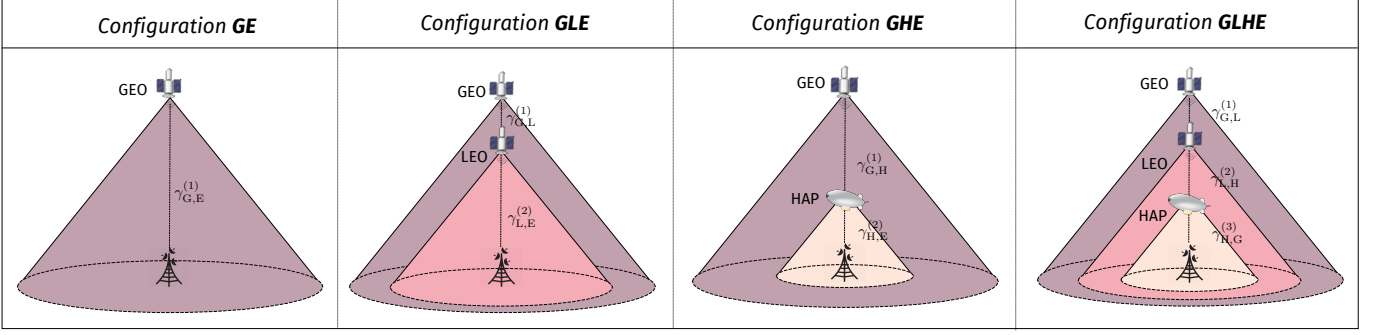


Fig. 2: Possible multi-layered NTN configurations based on a GEO satellite. In Configuration GE direct GEO-ground communication is involved; in Configuration GLE (GHE) a LEO (HAP) bridges the GEO communications towards the ground; in Configuration GLHE a complete integrated space-air-ground architecture is considered.

coverage when GEO's ability to support connectivity over very large areas while being continuously visible from terrestrial terminals and LEO's flexibility are leveraged together.

However, the high-speed mobility and related Doppler shift experienced in the lower orbits require dense constellations of satellites to maintain signal continuity on Earth. A standalone space network may also complicate delay-sensitive delivery of data as the channel capacity has to be split among a very large number of on-the-ground terminals, thus saturating the available bandwidth.

GEO-HAP Integration (Configuration GHE in Fig. 2). HAPs, which operate in the stratosphere, can act as wireless relays to improve global connectivity. Compared to the GE and GLE configurations, GHE not only improves capacity by amplifying the GEO signal before forwarding it to the ground, but also ensures quicker and cheaper deployment. Also, it offers adaptive networking capabilities as the network topology can be adjusted on demand based on instantaneous temporal and traffic demands. The GHE approach guarantees continuous end-to-end coverage as HAPs, unlike LEO satellites, operate in a quasi-stationary position, and allow communication equipment to operate with less interference and/or distortion. Additionally, GHE permits to host computing and storage facilities on HAPs, i.e., closer to the ground users, rather than on satellites, thus promoting better latency and reliability for applications like mission offloading thanks to the more favorable link budget in the HAP-Earth link. In this configuration, GEO satellites can still provide widespread coverage to terrestrial users, while controlling HAP's operations in a centralized way.

GEO-LEO-HAP Integration (Configuration GLHE in Fig. 2). A three-hop integrated network can further enhance communication performance by building a seamless reconfigurable network environment that provides a much larger coverage than a classic terrestrial network [6]. The upper layer is a bi-dimensional satellite network, which may be organized in a mesh topology to create an overlay access backbone switching network. GEO-LEO integration can mitigate network congestion by cross-migrating traffic requests to/from the GEO and LEO layers, thus improving load balancing. The bottom layer is the aerial network based on HAPs, which may connect together for a larger regional coverage.

Specifically, the aerial layer may act as a relay for connections between terrestrial users and the higher satellite layers. This approach provides an additional degree of robustness in case one aerial/space platform is damaged, as other layers can temporarily serve terrestrial traffic requests.

However, although the hybrid GLHE system is superior to the traditional two-tier systems, it is hard to achieve full deployment due to its high cost and management complexity, especially on the satellite layers.

III. SYSTEM DESIGN

In this section, we present the channel characterization for space/air communications according to the latest 3GPP and ITU guidelines (Sec. III-A), and related system parameters (Sec. III-B).

A. Channel Models

We consider a downlink system model in which GEOs, LEOs, HAPs and terrestrial base stations form a 3D multi-hop network. Intermediate nodes adopt a fully cooperative amplify-and-forward (AF) relay protocol. Considering a communication system in which a GEO signal propagates through N hops before arriving to its destination, the Signal to Noise Ratio (SNR) $\gamma_{i,j}^{(n)}$, $i, j \in \{G, L, H, E\}$, experienced at the n -th hop between transmitter i and receiver j , is computed as

$$\gamma_{i,j}^{(n)} = \text{EIRP}_i + \frac{G_j}{T} - \text{PL}_{i,j} + \tau_{i,j} - k - B - \text{NF} \quad [\text{dB}] \quad (1)$$

In Eq. (1), EIRP is the effective isotropic radiated power (which accounts for the antenna transmit power, the cable loss, and the transmit antenna gain [4]), G/T is the receive antenna-gain-to-noise-temperature, PL is the path loss, τ is the fading, k is the Boltzmann constant, B is the channel bandwidth, and NF is the noise figure. The end-to-end SNR for the complete AF system can then be expressed as

$$\gamma_{\text{AF}} = \left[\prod_{n=1}^N \left(1 + \frac{1}{\gamma_{i,j}^{(n)}} \right) - 1 \right]^{-1}. \quad (2)$$

TABLE I: System parameters for space, air, and ground architectures [4], [9].

Parameter	Space								Aerial	Terrestrial	
	Downlink				Uplink				HAP	Base station	
	GEO		LEO		GEO		LEO				
Altitude (h) [km]	35,786		{1200, 600}		35,786		{1200, 600}		20	0.03	
Frequency (f_c) [GHz]	2	20	2	20	2	30	2	30	38	2	20
Max. EIRP ^(*) [dBW]	73.8	66	54	36	73.8	46.2	48.6	46.2	27.9	N.D.	N.D.
System bandwidth (B) [MHz]	30	400	30	400	30	400	30	400	400	N.D.	N.D.
Rx. antenna gain temperature (G/T) [dB/K]	−31.6	15.9	−31.6	15.9	19	28	1.1	13	27.7	0 [dBi]	39.7 [dBi]
Noise figure (NF) [dB]	N.D.								7 290 150		
Antenna temperature (K)	N.D.										
Ambient temperature (K)	N.D.										
Fading	Shadowed-Rician w.p. $\{b_0, m, \omega\} = \{0.158, 19.4, 1.29\}$ [10]								Rician w.p. $C = 10$ [11]	N.D.	

(*)The EIRP accounts for the antenna transmit power, the cable loss, and the transmit antenna gain [4].

1) *Path Loss*: Besides free-space path loss, which increases with the carrier frequency and the propagation distance between the transmitter and the receiver, in a fully-integrated space-air-ground framework the signal undergoes several other stages of attenuation due to:

- *Atmospheric Gases* A_g , consisting of dry air and water vapour attenuation, as described in the ITU model [12].
- *Scintillation* A_s , due to (i) fluctuations of the refractive index in the ionosphere for below-3 GHz transmissions, or (ii) atmospheric turbulence scintillation in the troposphere for above-3 GHz communication, which changes rapidly in time and over short distances, as described in [13]. Tropospheric scintillation, in particular, tends to be greatest in the atmospheric layer associated with cloud formation, and has the most significant effect in the lower parts of the atmosphere. Even though scintillation does not absorb energy from the signal, it redistributes it through several directions, thus resulting in unpredictable fading and enhancements in the spatial and temporal domains.
- *Clutter Loss* L_c , resulting in signal absorption and diffraction by objects on the ground, such as buildings or vegetation, as described in [14].
- *Rain Absorption* A_r , causing unavailability of signals due to scattering from rainfall, which is particularly intense at frequencies above 10 GHz, and can instead be neglected 3 km above the sea level, as described in [15].

It must be mentioned that, for space channels that do not involve complete penetration through the atmosphere (i.e., in the GEO-LEO, GEO-HAP, and LEO-HAP links), a simple free-space path loss model can be considered. For a more complete description of the channel model in NTN scenarios, we refer the interested reader to [2], [13].

2) *Channel Fading*: For the space-to-ground link, Shadowed-Rician distribution has been proposed in [10] to describe the large-scale fading due to amplitude fluctuation of the transmitted signal's envelope in the rarefied environment.

In turn, a Rician distribution has been demonstrated to characterize more accurately smaller-scale fading in the air-to-ground environment [11]. As expected, space-to-space and space-to-air channels should not be affected by fading, as the density of the air in these cases is much smaller than near the ground, so many of the fading effects, such as rainfall, atmosphere, and scattering, can be neglected.

B. System Parameters

System design parameters are summarized in Table I for both satellite- and HAP-based architectures.

1) *Space Design*: The 3GPP has recently provided a list of parameters that should be considered for calibration and performance evaluation of satellite scenarios [4]. While GEO satellites orbit on the Earth's equatorial plane at a fixed altitude of about 36,000 km, two configurations have been proposed for LEO stations, which can be deployed at an altitude of 600 or 1200 km. Satellite operations can be both in the S-bands at 2 GHz or in the Ka-bands (i.e., within the millimeter wave (mmWave) spectrum) at 20 (30) GHz for downlink (uplink) transmissions, with a bandwidth of 30 and 400 MHz, respectively. In fact, in the AF system, intermediate satellites can both receive and relay the upstream signals, thus acting as both downlink and uplink nodes. It should be noticed that, while GEO satellites can support very high transmission powers (up to 73.8 dBW in the S-bands) and large phased antennas offering fine electronic beam-steering (with a receive gain of up to 28 dB/K in the Ka-bands), LEO orbits are typically populated by nano/picosatellites incorporating simple electronic devices to promote reduced component costs and energy consumption, and are constrained by the availability of limited power and antenna gain.

2) *Aerial Design*: According to the ITU guidelines [9], HAPs operate in the Ka-bands at 38 GHz with a bandwidth of 400 MHz. While guaranteeing ultra-flexible deployment and cost-effective wireless services, these elements can support

sophisticated transmission blocks in both downlink and uplink domains, and offer antenna gains of up to 27.7 dB/K without the prohibitive costs of satellite infrastructures.

3) *Terrestrial Design*: For mmWave-enabled terrestrial base stations, a receiving antenna offering a gain of 39.7 dBi should be adopted [4], while omnidirectional unit gain should be considered at sub-6 GHz.

IV. MULTI-LAYERED NTNS: PERFORMANCE COMPARISON

In this section we numerically compare the performance of the different multi-layered NTN configurations introduced in Sec. II. The optimal architecture is then identified by evaluating (i) the average ergodic (Shannon) capacity, which is related to the end-to-end SNR expressed in Eq. (2) and the available bandwidth, and (ii) the outage probability, i.e., the probability that the received signal on the Earth is below a predefined threshold ϵ , here varied from -20 to 40 dB to consider different levels of sensitivity at the receiver. In AF systems, assuming that all system parameters are independently distributed, we can calculate the outage probability Φ_{AF} as

$$\Phi_{AF} = 1 - \left(\prod_{n=1}^N \mathbb{P} \left[\gamma_{i,j}^{(n)} > \epsilon \right] \right), \forall i, j \in \{G, L, H, E\}. \quad (3)$$

Analytical results, which are based on the channel model described in Sec. III-A, have been validated by Monte Carlo simulations obtained generating 10,000 random realizations of the fading for each investigated integrated NTN configuration.

Average Capacity. In Fig. 3 we compare the average capacity achieved by different NTN configurations as a function of the carrier frequency f_c and the elevation angle α between the transmitter and the receiver, i.e., the angle between the horizontal plane and the line of sight, measured on the vertical plane. For simplicity, we assume that air/spaceborne stations are deployed on the same line, thus sharing the same elevation angle. First, we observe that the numerical results closely follow the analytic curves, thereby validating our framework. Second, the very large bandwidth available in the Ka-bands (Fig. 3b) delivers $10\times$ higher capacity than in the S-bands (Fig. 3a), which are constrained by the limited frequency resources available in the 2-GHz channel. Moreover, despite the worse propagation conditions experienced at high frequency, the physical size of the antennas is so small that it becomes practical to install and maintain large antenna arrays on non-terrestrial platforms, thereby scaling up network performance by beamforming (e.g., for GEO satellites, the antenna gain G/T is increased from -31.6 to 15.9 dB/K when operating at 20 GHz, as reported in Table I).

As expected, at 2 GHz the standalone GE configuration shows the worst capacity performance due to the fact that atmospheric perturbations at very large distances severely deteriorate the signal's propagation without proper countermeasures. Conversely, all investigated multi-layered architectures guarantee better coverage by amplifying GEO's transmission before forwarding it to the ground. In particular, GHE offers

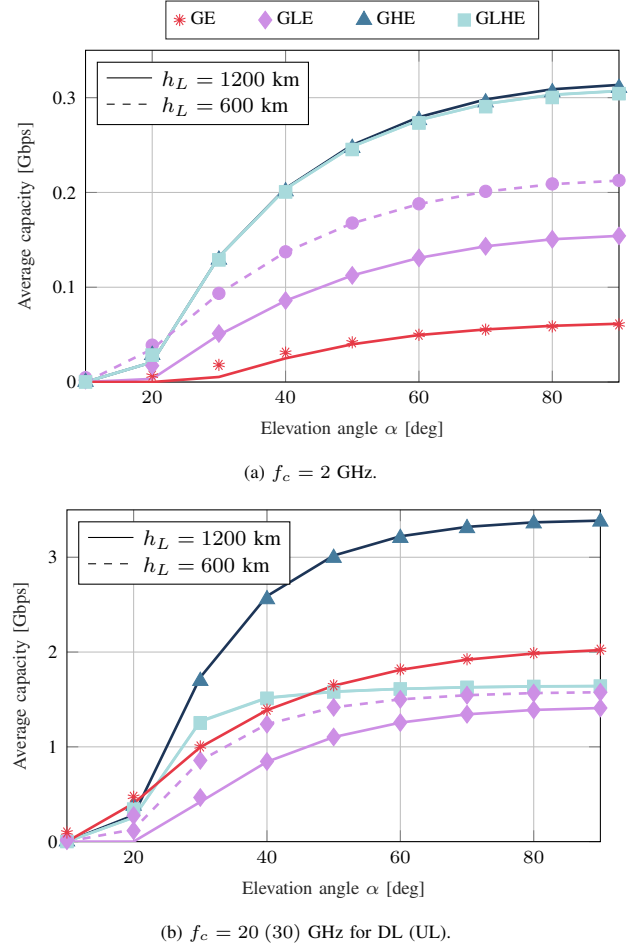


Fig. 3: Average ergodic capacity vs. the elevation angle, as a function of the operational frequency for different multi-layered NTN architectures, when $\epsilon = 0$ dB. The lines represent the results from the analytical model, and the markers indicate Monte Carlo simulations.

up to 6 times higher capacity than GE and emerges as the most preferable integration choice for NTNs. A fully-integrated GLHE scheme achieves comparable performance but, due to the three dimensions and the mobility of the space layer, is much more complex than its GHE counterpart.

Furthermore, it is evident that better capacity can be provided when a standalone GEO layer is assisted by HAPs operating in the stratosphere (i.e., in GHE) rather than by LEO satellites (i.e., in GLE). In fact, the former approach makes it possible to decrease the length of the (bottleneck) Earth link traversing the atmosphere to only 20 km, i.e., where HAPs are typically deployed, compared to the 600 or 1200 km of the latter, thus resulting in more robust channels. In any case, while 3GPP specifications [4] support two deployment options for LEOs, Fig. 3 demonstrates that it is more desirable to form LEO constellation at $h_L = 600$ km (rather than at $h_L = 1200$ km) to benefit from the resulting lower path loss in the (shorter) space-Earth link. This, in turn, does not affect GLHE's design (which shows perfectly overlapping curves for $h_L = 600$ and 1200 km) since, even though minimal atmospheric perturbations exist in the stratosphere, LEO-HAP propagation is nearly in free-space, where a difference of 600 km in the propagation distance accounts only for a (negligible)

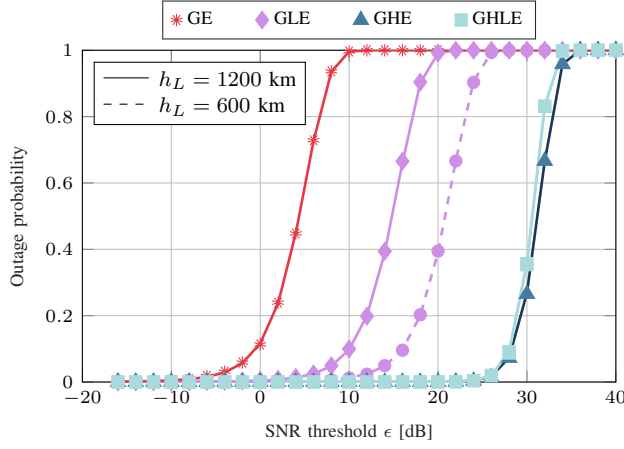
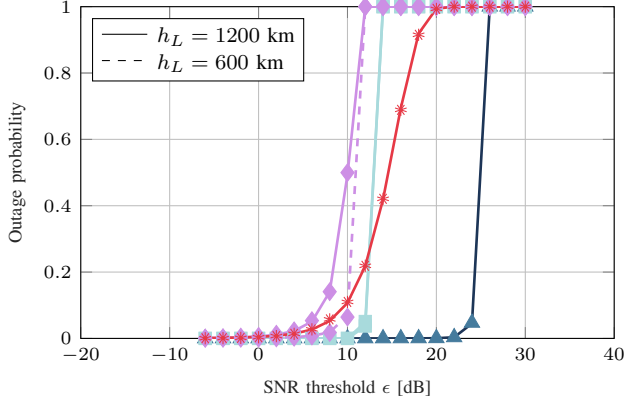
(a) $f_c = 2$ GHz.(b) $f_c = 20$ (30) GHz for DL (UL).

Fig. 4: Outage probability vs. SNR threshold, as a function of the operational frequency for different multi-layered NTN architectures, when $\alpha = 90$ deg. The lines represent the results from the analytical model, and the markers indicate Monte Carlo simulations.

6 dB in the overall link budget.

When transitioning to the Ka-bands, Fig. 3b shows that LEO-based architectures like GLE and GLHE now underperform even the baseline GE configuration due to a simpler hardware implementation in LEO compared to GEO satellites: for example, Table I indicates that LEO's EIRP for relaying operations is as low as 36 dBW at 20 GHz, compared to the 66 dBW of GEO satellites.

Finally, Fig. 3 illustrates that the system performance decreases at low elevation due to the more serious impact of clutter and atmospheric loss, as the signal has to transit longer through the atmosphere [2]. This effect is particularly critical in the GHE and GLHE configurations where the visibility of HAPs, which fly at low altitude, is impaired for $\alpha < 20$ deg.

Outage Probability. Similar conclusions can be derived from Fig. 4, which reports the outage probability Φ_{AF} for different values of the SNR threshold ϵ in various NTN configurations, in both S- and Ka-bands. We observe that Φ_{AF} , which is an indication of the quality of the communication, decreases when decreasing ϵ , i.e., as considering more complex (and expensive) receivers able to detect the signal in more noisy channels. Moreover, we see that integrating multiple non-terrestrial layers together offers better

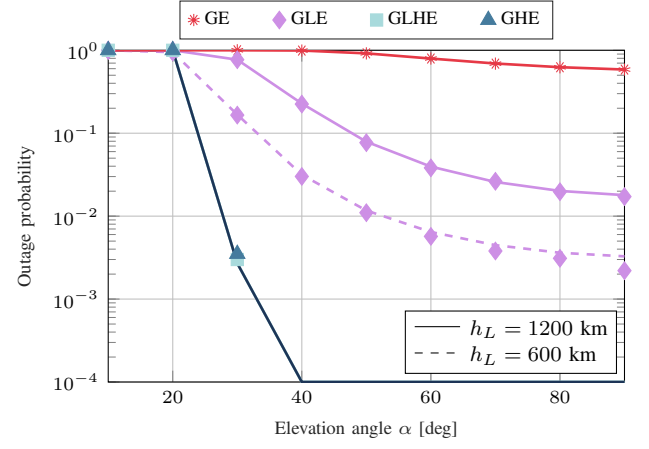
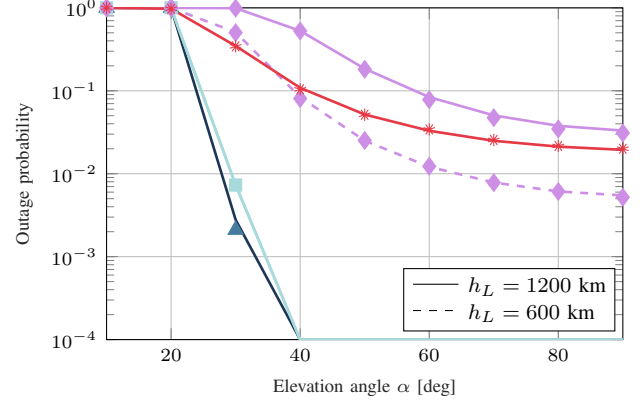
(a) $f_c = 2$ GHz.(b) $f_c = 20$ (30) GHz for DL (UL).

Fig. 5: Outage probability vs. the elevation angle, as a function of the operational frequency for different multi-layered NTN architectures, when $\epsilon = 5$ dB. The lines represent the results from the analytical model, and the markers indicate Monte Carlo simulations.

coverage compared to a standalone design: at 2 GHz an outage probability lower than 1% (a critical requirement for most 5G/6G-oriented services) is achieved for $\epsilon = 24$ dB in the GHE structure, against $\epsilon = -6$ dB in the GE case, thus ensuring more robust and continuous connectivity at lower costs. This is because the intermediate HAP permits to establish shorter-range communications in the Earth link, thus ensuring better signal quality and stronger received power. As already mentioned, LEO relays exhibit lower performance gains as channel conditions in the space layer are already sufficiently good to guarantee satisfactory signal quality even without amplification.

Furthermore, we observe that NTN configurations operating in the S-bands (Fig. 4a) provide more reliable communications than in the Ka-bands (Fig. 4b) since they present a lower outage probability. This is due to the increased variability of the channel conditions at 20/30 GHz due to clutter loss and reflection from terrain and buildings, as well as the more severe impact of atmospheric absorption. Specifically, LEO-based configurations experience the most significant performance deterioration by more than 20 dB compared to communications in the S-bands: this is due to, besides worse propagation characteristics, the simpler hardware design in LEO satellites. The multi-layered

GHE architecture, although suffering, on average, from a 5 dB performance loss, still stands out as the most desirable option to minimize the outage probability.

Finally, Fig. 5 illustrates that the outage performance improves consistently when increasing the elevation angle α , as a result of the shorter path of the signal and the lower impact of scintillation. In this case, it appears evident that point-to-point GE deployments are certainly not compatible with robustness. In particular, the long transmission distance in the GEO-Earth link makes Φ_{AF} increase above 50% for all values of α , even when considering perfect angular alignment (i.e., $\alpha = 90$ deg). Outage is also unacceptably high for $\alpha < 20$ deg in all investigated configurations, even though communication might still be established in the open (rural) environment where clutter loss is negligible. In any case, the multi-layered approach permits to support more reliable communications (with values of outage probability lower than 10^{-4}) by relaying the GEO signal which would otherwise be undetectable. It should also be noticed that, while GE's performance improves when operating at 20 GHz because of the larger antenna gains achievable by beamforming, LEO relaying can guarantee lower outage probability only when intermediate satellites are deployed at $h_L = 600$ km, i.e., when the endpoints of the space-Earth link are progressively closer.

V. CONCLUDING REMARKS

6G research is just in its infancy and there remain many open challenges to solve, including whether and how to design NTN architectures to assist terrestrial communication. In this work we addressed this issue by proposing multi-layered hierarchical networks in which the merits of the space, air, and ground layers are incorporated together to improve quality of service. Specifically, we compared the performance of different cooperative architectures against a standalone GEO constellation, and evaluated which degree of integration offers better capacity and outage probability. Our simulation results proved that:

- Hybrid non-terrestrial integration can effectively complement the defects of standalone terrestrial networks by improving both capacity and outage performance.
- The deployment of intermediate HAPs in the stratosphere amplifying the signal from the upstream satellites towards the ground (configuration GHE) ensures up to 6 times better capacity than point-to-point GEO transmissions (configuration GE), while resulting in more robust communications. In particular, transmissions in the Ka-bands offer high-capacity coverage, even though some inherent channel variability may affect reliability.
- A fully-integrated space-air-ground scenario (configuration GLHE) does not enhance the system performance beyond GHE's, while in turn resulting in more complex and expensive network management.
- Even though LEO satellites can also act as a relay in the space layer (configuration GLE), hardware constraints in the Ka-bands make this solution not desirable.

As part of our future work we will consider end-to-end simulations to assess the benefits of the proposed multi-layered integrations in terms of network-related metrics such as the

overall transmission latency, the achievable throughput, and the packet delivery rate.

REFERENCES

- [1] M. Giordani, M. Polese, M. Mezzavilla, S. Rangan, and M. Zorzi, "Toward 6G networks: Use cases and technologies," *IEEE Communications Magazine*, vol. 58, no. 3, pp. 55–61, Mar. 2020.
- [2] M. Giordani and M. Zorzi, "Satellite communication at millimeter waves: A key enabler of the 6G era," in *International Conference on Computing, Networking and Communications (ICNC)*, 2020.
- [3] E. Yaacoub and M. Alouini, "A key 6G challenge and opportunity – Connecting the base of the pyramid: A survey on rural connectivity," *Proceedings of the IEEE*, vol. 108, no. 4, pp. 533–582, Mar. 2020.
- [4] 3GPP, "Solutions for NR to support Non-Terrestrial Networks (NTN)," TR 38.821 (Release 16), 2020.
- [5] E. Cianca, R. Prasad, M. De Sanctis, A. De Luise, M. Antonini, D. Teotino, and M. Ruggieri, "Integrated satellite-HAP systems," *IEEE Communications Magazine*, vol. 43, no. 12, pp. 33–39, Dec. 2005.
- [6] J. Liu, Y. Shi, Z. M. Fadlullah, and N. Kato, "Space-air-ground integrated network: A survey," *IEEE Communications Surveys Tutorials*, vol. 20, no. 4, pp. 2714–2741, Fourthquarter 2018.
- [7] Z. Zhou, J. Feng, C. Zhang, Z. Chang, Y. Zhang, and K. M. S. Huq, "SAGECELL: Software-defined space-air-ground integrated moving cells," *IEEE Communications Magazine*, vol. 56, no. 8, pp. 92–99, Aug. 2018.
- [8] M. Giordani and M. Zorzi, "Non-terrestrial networks in the 6G era: challenges and opportunities," *IEEE Network*, 2020, [To appear]. [Online]. Available: <https://arxiv.org/abs/1912.10226>
- [9] ITU-R, "Deployment and technical characteristics of broadband high altitude platform stations in the fixed service in the frequency bands 6 440-6 520 MHz, 21.4-22.0 GHz, 24.25-27.5 GHz, 27.9-28.2 GHz, 31.0-31.3 GHz, 38.0-39.5 GHz, 47.2-47.5 GHz and 47.9-48.2 GHz used in sharing and compatibility studies," *F.2439-0*, 2018.
- [10] A. Abdi, W. C. Lau, M.-S. Alouini, and M. Kaveh, "A new simple model for land mobile satellite channels: First- and second-order statistics," *IEEE Transactions on Wireless Communications*, vol. 2, no. 3, pp. 519–528, May 2003.
- [11] A. Alsharoa and M. S. Alouini, "Improvement of the global connectivity using integrated satellite-airborne-terrestrial networks with resource optimization," *IEEE Transactions on Wireless Communications*, vol. 19, no. 8, pp. 5088–5100, Apr. 2020.
- [12] ITU-R, "Recommendation ITU-R P.619-2: Propagation data required for the evaluation of interference between stations in space and those on the surface of the Earth," *P.619*, June. 2017.
- [13] 3GPP, "Study on New Radio (NR) to support non-terrestrial networks (Release 15)," TR 38.811, 2019.
- [14] K. Ishimoto, S. Ichitsubo, H. Omote, and T. Fujii, "Elevation angle characteristics of clutter loss in urban areas for mobile communications," in *International Symposium on Antennas and Propagation (ISAP)*, 2019.
- [15] A. Ibrahim and A. S. Alfa, "Using Lagrangian relaxation for radio resource allocation in high altitude platforms," *IEEE Transactions on Wireless Communications*, vol. 14, no. 10, pp. 5823–5835, Jun. 2015.

Dengke Wang was born in Sichuan, China. He received the B.Sc. degree from the University of Electronic Science and Technology of China in 2019. Now, he is pursuing the M.Sc. degree in King Abdullah University of Science and Technology (KAUST), Saudi Arabia. His main research interests include performance analysis and modeling of wireless communication networks and software-defined radio.

Marco Giordani [M'20] received his Ph.D. in Information Engineering in 2020 from the University of Padova, Italy, where he is now a postdoctoral researcher and adjunct professor. He visited NYU and TOYOTA Infotechnology Center, Inc., USA. In 2018 he received the "Daniel E. Noble Fellowship Award" from the IEEE Vehicular Technology Society. His research focuses on protocol design for 5G/6G mmWave cellular and vehicular networks.

Mohamed-Slim Alouini was born in Tunis, Tunisia. He received the Ph.D. degree from the California Institute of Technology, Pasadena, CA, USA. He served as a faculty member in the University of Minnesota, Minneapolis, then in the Texas A&M University at Qatar, Education City, Doha, Qatar before joining King Abdullah University of Science and Technology in 2009. His current interests include the modeling, design, and performance analysis of wireless communication systems.

Michele Zorzi [F'07] is with the Information Engineering Department of the University of Padova, focusing on wireless communications research. He was Editor-in-Chief of IEEE Wireless Communications from 2003 to 2005, IEEE Transactions on Communications from 2008 to 2011, and IEEE Transactions on Cognitive Communications and Networking from 2014 to 2018. He served ComSoc as a Member-at-Large of the Board of Governors from 2009 to 2011, as Director of Education and Training from 2014 to 2015, and as Director of Journals from 2020 to 2021.