
Don't Drone Yourself in Work: Discussing DronOS as a Framework for Human-Drone Interaction

Matthias Hoppe, Yannick Weiß,
Marinus Burger, Thomas Kosch

LMU Munich, Munich, Germany
{firstname.lastname}@ifi.lmu.de




Figure 1: Custom drone build from of the shelf components. A mounted HTC Vive tracker enables low-cost tracking. We 3D-printed a rotor case for direct human-drone interaction.

This paper is published under the Creative Commons Attribution 4.0 International (CC-BY 4.0) license. Authors reserve their rights to disseminate the work on their personal and corporate Web sites with the appropriate attribution.
Interdisciplinary Workshop on Human-Drone Interaction (iHDI 2020)
CHI '20 Extended Abstracts, 26 April 2020, Honolulu, HI, US
© Creative Commons CC-BY 4.0 License.

Abstract

More and more off-the-shelf drones provide frameworks that enable the programming of flight paths. These frameworks provide vendor-dependent programming and communication interfaces that are intended for flight path definitions. However, they are often limited to outdoor and GPS-based use only. A key disadvantage of such a solution is that they are complicated to use and require readjustments when changing the drone model. This is time-consuming since it requires redefining the flight path for the new framework. This workshop paper proposes additional features for DronOS, a community-driven framework that enables model-independent automatization and programming of drones. We enhanced DronOS to include additional functions to account for the specific design constraints in human-drone-interaction. This paper provides a starting point for discussing the requirements involved in designing a drone system with other researchers within the human-drone interaction community. We envision DronOS as a community-driven framework that can be applied to generic drone models, hence enabling the automatization for any commercially available drone. Our goal is to build DronOS as a software tool that can be easily used by researchers and practitioners to prototype novel drone-based systems.

Author Keywords

Drone; Framework; Programming; Automation

CCS Concepts

•Human-centered computing → User interface toolkits;

Introduction

Drones are becoming commonplace for user interaction research [4]. The increasing availability of consumer drones fosters the creation and prototyping of novel drone-based user interfaces. For example, drones can serve as a proxy for haptic feedback in virtual reality [7, 10], navigation aid for persons with visual impairments [2, 3], and as an observation unit for rescue operations [12, 13]. Knierim et al. [9] investigated a design space for different drone interaction modalities. Auda et al. [1] investigated how drones can be used as a proxy for user interfaces.

Some of these drones are delivered with vendor-dependent frameworks that enable flight automatisation through defined waypoints. These are usually programmed beforehand using defined targets or dynamic positioning relative to other objects. Most of these software frameworks are complicated or unstable to use and require prior programming knowledge. Furthermore, a plethora of options, such as the velocity of the drone, flight path corrections, or the surrounding has to be considered by the user. Contemporary available frameworks are often limited to a certain communication protocol, can only be applied on few drone models, and require manual programming of autonomous flight paths. To cope with this, Gomes et al. [5] presented Bit-Drones, a toolbox that enables the programming of drones including interaction scenarios. The outlined interaction scenarios were sketched with custom-made drones that require users to reproduce them. Instead of using customised drones, Kosch et al. [11] investigate the use of a remote controller for drone control. The remote control implements different visualisation modalities that communicate the target of the drone. Furthermore, several gestures were evalu-

ated in the study. The use of an expensive tracking system remains as a key limitation of their work.


The implementation of interactive drone flight paths was subject to past research. However, the (a) use of proprietary communication protocols, (b) expensive tracking systems, (c) self-built drones, and (d) closed-libraries remain a key challenge of previous drone systems [8]. This workshop paper discusses DronOS, a framework that enables the interactive automatisation of drone flight paths using off-the-shelf components (see Figure 1). DronOS has been evaluated with three drone programming modalities in a previous user study [6], finding that users appreciated the usability of the system. Our overall aim is to establish DronOS as a community-driven framework for Human-Drone Interaction (HDI) researchers as well as practitioners. In the following, we elaborate on the basic concept of DronOS, explain the programming modalities, and present future research that we want to discuss with the HDI community.

System Concept

DronOS uses off-the-shelf hardware to implement the basic requirements for drone flight path definitions. DronOS employs HTC's Lighthouse¹ tracking technology which is included in the HTC Vive kits. These offer a simple calibration procedure. The HTC Lighthouse system uses infrared to locate the position of an HTC Vive Tracker². We initially support this tracking system since it offers a low-budget tracking in contrast to, although professional, more expensive tracking systems. DronOS uses radio signals to communicate flight directions between a computer and a drone. Presets of PID controllers are available which can also be set manually for more experienced users. The drone itself is controlled via radio signals from a drone controller. This

¹www.vive.com/eu/accessory/base-station

²www.vive.com/eu/vive-tracker



(a)



(b)



(c)

Figure 3: User interacting with the modes (a) Unity Scripting, (b) Vive Scripting, and (c) Vive Realtime for creating flight paths.

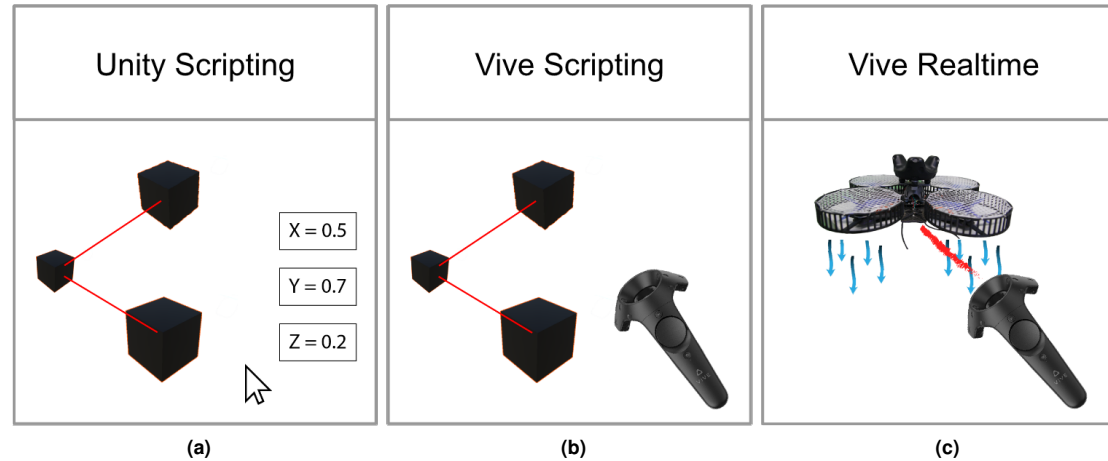


Figure 2: DronOS supports three programming modes: (a) Unity Scripting for the advanced definition of waypoints, (b) Vive Scripting using point and click gestures, and (c) Vive Realtime where the drone follows the users' pointing direction.

controller is connected to a computer that transmits the signal to the drone. DronOS supports three programming modes Unity Scripting, Vive Scripting, and Vive Realtime to define drone flight paths.

Unity Scripting provides a user interface where flight paths can be defined using a Unity interface (see Figure 2a and 3a). New waypoints can be set using drag and drop. These are immediately visualised in 3D space and can be modified with advanced parameters.

Vive Scripting uses an HTC Vive controller to define waypoints in an “programming by demonstration” approach (see Figure 2b and 3b). This allows the fast creation of flight paths without the need for graphical scripting or programming.

In **Vive Realtime** the drone levitates into the pointing direction of an HTC Vive Controller similar to the work of Kosch et al. [11] (see Figure 2c and 3c). The distance between the controller and the drone can be adjusted.

Research Plan

The current version of DronOS fully provides the aforementioned functionalities. DronOS includes the use of all self-built or off-the-shelf drones that support Betaflight. The framework enables users of all experience levels, from novice to expert, to create and redefine flight paths via both scripting and real-time control.

As human-drone interaction has special requirements, such as direct contact with the drone, we support researchers in the field of human-drone-interaction by implementing additional functions. Furthermore, DronOS is currently limited

to the operation of one drone at a time. Hence, we plan to add functionalities that add the orchestration of multiple drones at the same time. This includes the communication between single drones to optimise the flying behaviour, such as avoiding collisions with other drones or users.

As safety is a key requirement when working with drones, we will include no-fly zones. These can be deployed as static areas (e.g. obstacles) where the drone will not be able to move and as dynamic areas (e.g., 20 cm around a moving user) so that the drone reacts to the movement of the user. A core limitation is the use of an indoor tracking system. We explore alternative tracking modalities to realise omnipresent HDI use cases within the paradigm of ubiquitous computing. This includes the use of GPS and WiFi-based tracking that obviates the need for stationary tracking systems. Finally, we envision DronOS as a community-driven project. We continue to publish new features of the framework on Github to foster research and the implementation of new features within the HDI community³.

Outlook

This workshop paper presented DronOS, a generic framework that enables users to define the flight paths. We presented the currently available functionalities and operating principles. In contrast to the available features, we sketch a research plan with future features that will support researchers as well as practitioners in the development of future human-drone interfaces. We believe that our framework paves the way for the efficient deployment of drone interfaces.

REFERENCES

- [1] Jonas Auda, Martin Weigel, Jessica Cauchard, and Stefan Schneegass. 2020. ProxyDrone: Autonomous

³www.github.com/hcum/dronos

Drone Landing on the Human Body. In *2nd International Workshop on Human-Drone Interaction*. Honolulu, HI, USA.

- [2] Mauro Avila, Markus Funk, and Niels Henze. 2015. DroneNavigator: Using Drones for Navigating Visually Impaired Persons. In *Proceedings of the 17th International ACM SIGACCESS Conference on Computers and Accessibility (ASSETS '15)*. Association for Computing Machinery, New York, NY, USA, 327–328. DOI : <http://dx.doi.org/10.1145/2700648.2811362>
- [3] Mauro Avila Soto, Markus Funk, Matthias Hoppe, Robin Boldt, Katrin Wolf, and Niels Henze. 2017. DroneNavigator: Using Leashed and Free-Floating Quadcopters to Navigate Visually Impaired Travelers. In *Proceedings of the 19th International ACM SIGACCESS Conference on Computers and Accessibility (ASSETS '17)*. Association for Computing Machinery, New York, NY, USA, 300–304. DOI : <http://dx.doi.org/10.1145/3132525.3132556>
- [4] Markus Funk. 2018. Human-Drone Interaction: Let's Get Ready for Flying User Interfaces! *Interactions* 25, 3 (April 2018), 78–81. DOI : <http://dx.doi.org/10.1145/3194317>
- [5] Antonio Gomes, Calvin Rubens, Sean Braley, and Roel Vertegaal. 2016. BitDrones: Towards Using 3D Nanocopter Displays as Interactive Self-Levitating Programmable Matter. In *Proceedings of the 2016 CHI Conference on Human Factors in Computing Systems (CHI '16)*. Association for Computing Machinery, New York, NY, USA, 770–780. DOI : <http://dx.doi.org/10.1145/2858036.2858519>
- [6] Matthias Hoppe, Marinus Burger, Albrecht Schmidt, and Thomas Kosch. 2019. DronOS: A Flexible

- Open-Source Prototyping Framework for Interactive Drone Routines. In *Proceedings of the 18th International Conference on Mobile and Ubiquitous Multimedia (MUM '19)*. Association for Computing Machinery, New York, NY, USA, Article Article 15, 7 pages. DOI :
<http://dx.doi.org/10.1145/3365610.3365642>
- [7] Matthias Hoppe, Pascal Knierim, Thomas Kosch, Markus Funk, Lauren Futami, Stefan Schneegass, Niels Henze, Albrecht Schmidt, and Tonja Machulla. 2018. VRHapticDrones: Providing Haptics in Virtual Reality through Quadcopters. In *Proceedings of the 17th International Conference on Mobile and Ubiquitous Multimedia (MUM 2018)*. Association for Computing Machinery, New York, NY, USA, 7–18. DOI :<http://dx.doi.org/10.1145/3282894.3282898>
- [8] Matthias Hoppe, Thomas Kosch, Pascal Knierim, Markus Funk, and Albrecht Schmidt. 2019. Are Drones Ready for Takeoff? Reflecting on Challenges and Opportunities in Human-Drone Interfaces. In *1st International Workshop on Human-Drone Interaction*. Ecole Nationale de l'Aviation Civile [ENAC], Glasgow, United Kingdom.
<https://hal.archives-ouvertes.fr/hal-02128388>
- [9] Pascal Knierim, Thomas Kosch, Alexander Achberger, and Markus Funk. 2018. Flyables: Exploring 3D Interaction Spaces for Levitating Tangibles. In *Proceedings of the Twelfth International Conference on Tangible, Embedded, and Embodied Interaction (TEI '18)*. Association for Computing Machinery, New York, NY, USA, 329–336. DOI :
<http://dx.doi.org/10.1145/3173225.3173273>
- [10] Pascal Knierim, Thomas Kosch, Valentin Schwind, Markus Funk, Francisco Kiss, Stefan Schneegass, and Niels Henze. 2017. Tactile Drones - Providing Immersive Tactile Feedback in Virtual Reality through Quadcopters. In *Proceedings of the 2017 CHI Conference Extended Abstracts on Human Factors in Computing Systems (CHI EA '17)*. Association for Computing Machinery, New York, NY, USA, 433–436. DOI :<http://dx.doi.org/10.1145/3027063.3050426>
- [11] Thomas Kosch, Markus Funk, Daniel Vietz, Marc Weise, Tamara Müller, and Albrecht Schmidt. 2018. DroneCTRL: A Tangible Remote Input Control for Quadcopters. In *The 31st Annual ACM Symposium on User Interface Software and Technology Adjunct Proceedings (UIST '18 Adjunct)*. Association for Computing Machinery, New York, NY, USA, 120–122. DOI :<http://dx.doi.org/10.1145/3266037.3266121>
- [12] Sven Mayer, Lars Lischke, and Pawel W. Woźniak. 2019. Drones for Search and Rescue. In *1st International Workshop on Human-Drone Interaction*. Ecole Nationale de l'Aviation Civile [ENAC], Glasgow, United Kingdom.
<https://hal.archives-ouvertes.fr/hal-02128385>
- [13] R. Tariq, M. Rahim, N. Aslam, N. Bawany, and U. Faseeha. 2018. DronAID : A Smart Human Detection Drone for Rescue. In *2018 15th International Conference on Smart Cities: Improving Quality of Life Using ICT IoT (HONET-ICT)*. 33–37. DOI :
<http://dx.doi.org/10.1109/HONET.2018.8551326>