

Machine learning for UAV-Based networks

Mohamed-Amine Lahmeri, Mustafa A. Kishk, and Mohamed-Slim Alouini

Abstract—Unmanned aerial vehicles (UAVs) are considered as one of the promising technologies for the next-generation wireless communication networks. Their mobility and their ability to establish a line of sight (LOS) links with the users made them key solutions for many potential applications. In the same vein, artificial intelligence is growing rapidly nowadays and has been very successful, particularly due to the massive amount of the available data. As a result, a significant part of the research community has started to integrate intelligence at the core of UAVs networks by applying machine learning (ML) algorithms in solving several problems in relation to drones. In this article, we provide a comprehensive overview of some potential applications of ML in UAV-Based networks. We will also highlight the limits of the existing works and outline some potential future applications of ML for UAVs networks.

Index Terms—Machine learning, Deep learning, Reinforcement learning, AI, UAVs.

I. INTRODUCTION

Unmanned aerial vehicles, known as UAVs, attracted a lot of research interest in the last decades due to many inherent attributes such as their mobility, their easy deployment, and their ability to establish line of sight (LOS) links with the users [1]–[4]. In general, UAVs can be classified into two main types, namely fixed-wing and rotary-wing UAVs. Each type of UAV is adapted to a specific type of application. For example, fixed-wing UAVs are more appropriate for the type of missions where stationarity is not required, e.g. military applications such as attack and surveillance. However, rotary wing UAVs have more complex aerodynamics. They also have the ability to remain stationary at a given location, but they cannot carry out long-range missions. For example, rotary-wing UAVs are better suited to provide temporary wireless coverage to ground users.

Moreover, the involvement of many industries in the manufacture of UAVs has helped to reduce the cost of UAVs on the markets, making the use of a UAV network no longer a dream or a futuristic idea. In fact, they have been used in many scenarios ranging from providing wireless connectivity, weather forecasting, disaster management, farming, delivery, traffic control [5]–[10].

The main limitations of UAVs are their constrained battery and low computational capabilities [11]–[16]. In fact, most commercially available UAVs struggle to hover for more than two hours and must always return to base to recharge their batteries. Added to that, the fact that complex algorithms cannot run onboard due to the limited computational capacity, consequently, classical solutions and algorithms does not necessarily fit any UAV-related problem.

In another context, machine learning (ML) has emerged in the last years as a sub-field of artificial intelligence. Moreover, its use has become prevalent in the scientific research offering a new style usually referred to as the black-box technique where you only care about inputs and outputs, and hence, the traditional statistical or pure mathematical techniques are no longer used. Furthermore, the huge amount of data available nowadays across the internet and the existence of the high performance computing (HPC) and good GPU's helped ML to see the light. As a result, ML is being actively used today in many fields, perhaps more than one would expect.

We can also notice the emergence of several sub-fields from ML such as deep learning (DL), reinforcement learning (RL), and federated learning (FL), each for a specific type of problems. For example, DL is a branch of ML that uses layers of artificial perceptrons to imitate the human mind thinking. It is massively used in speech recognition, computer vision, and natural language processing. However, RL is another branch of ML that appeared around 1979 [17] wherein an agent learns the way of making good action in order to achieve maximum rewards. The learning process is achieved by exploitation and exploration of the different available states. RL is an active field of ML that evolved and matured very quickly. Unlike DL, RL is massively used in robotics for path planning and learning the way to do complex tasks. This does not mean that it is limited only to robotics, it is also used in many other decision-making problems that consider a goal-oriented agent that it is interacting with a specific environment. Another new field of ML is FL, proposed by Google in 2016 and designed to support network systems with decentralized data. FL is considered as an ML setting with the objective of training a highly centralized model on devices sharing decentralized data without the need of sending the data to a local shared unit. In other words, it is used to run ML algorithms with decentralized data architecture. This task is performed in a secure manner and it is widely used in many types of networks (e.g. UAVs networks or mobile networks).

In short, ML is one of the trending areas that brings intelligence to machines and makes them able to perform tasks even better than a human can do. This is why we believe that combining the advantages of using ML within UAVs networks is a challenging and interesting idea at the same time. In the same vein, UAV-Based applications can be improved by integrating ML at the core of UAVs network. For instance, and as we already mentioned, UAV batteries are limited and ML can, therefore, play an important role in resource management for the UAV so its performance gets optimized [18]. Moreover, the design of UAVs trajectory and deployment are also subject to ML improvement by equipping the UAV with the ability to design its trajectory automatically. Imaging also can be improved for UAV by applying the

existing state of art related to computer vision for UAVs imaging. A wide range of applications can be improved in this context such as surveillance, traffic management, landing site detection.

To conclude, UAV-Based networks performance can be highly improved with the integration of ML algorithms in order to automate complex tasks and enhance the overall system level of intelligence.

A. Previous survey and tutorial works:

With the vast amount of published work linking machine learning to UAV wireless networks, several tutorials and surveys have attempted to summarize the existing literature. The authors in [4] provided a tutorial for UAV-based wireless communication system by covering potential applications, challenges and describing the open problems in the field. However, the aforementioned work does not consider the ML aspect for UAVs. Many other surveys and tutorials do not consider ML techniques, for instance, a motion planning for UAVs guide was presented in [19] and a survey for UAV traffic monitoring is provided in [20].

In addition to the work mentioned above, there exist other tutorials and surveys that are oriented towards the application of ML tools in wireless communication networks. For example, a tutorial on artificial neural networks (ANN) for wireless networks is proposed in [19]. In the same context, a review for DL techniques for UAVs resumed some of the works done in regards [21].

However, all the works mentioned above does not consider ML techniques specifically for UAVs application. Nevertheless, one recent work can be considered close to this work which is the survey on ML for UAV-Based communication presented in [22]. Yet, this survey does not consider FL which is a key technique that enables installing intelligence at the edge of the UAV in a decentralized and secure manner. A number of recent works published in late 2019 and in 2020 were covered in this article in Sec. IV. We would like to highlight the importance of FL, especially for 6G networks. Moreover, we tried to maintain a unique approach for describing the current state of the art for the RL and ML part by focusing on the most recent published works.

B. Contributions:

In this article, we provide a holistic overview of the state of art relating ML and UAVs networks. We will also discuss some limitation of the existing research work and outline some potential ideas that could be addressed in the near future. We will also study the implementation of intelligence at the edge of a UAV network by reporting some of the works done in federated learning for UAV-Based networks. Furthermore, we provide a comprehensive introduction to each ML area studied in this work so that readers with different backgrounds have the ability to understand a major part of this article.

This survey will be organized as follows:

- In Sec. II, we start by reporting the works based on ML supervised and unsupervised areas and designed for UAV-based networks. A brief overview will cover these two

different areas of ML and some typical algorithms and neural network (NN) architecture will be provided for the reader's convenience.

- In Sec. III, we go over the works relating RL with UAV-related problems. We again start by a quick overview of RL science and present a classic example for RL path planning in order to understand the basic concepts of RL.
- In Sec. IV, we outline the key research directions that enables installing intelligence at the edge of a UAV network by reporting some of the works relating federated learning to UAV-related problems.

All the above-mentioned sections finish with a discussion and a conclusion presenting the limits of the works and highlighting some possible future works that could be established.

II. SUPERVISED AND UNSUPERVISED MACHINE LEARNING FOR UAVS

ML is a recent buzzword related to artificial intelligence. In short, it the subset of artificial intelligence that enables a computer to execute tasks accurately based on the experience gained by learning from some previous examples. In fact, ML has been very successful over the last decade because of the large amount of data available on the Internet and today's powerful computing computers. A huge number of research has been undertaken to apply ML in many areas. As a result, a new dimension is offered to these fields by bringing intelligence at their core.

The areas of machine learning can be divided into different categories of problems, for instance, it might be divided as shown in Fig. 2 to a supervised learning problems, unsupervised learning problems, and RL based problems. In what follows, we will distinguish between the supervised and the unsupervised learning areas to avoid confusion later.

A. Supervised Learning Overview

In supervised learning, the data provided is labeled, in other words, we provide for each data entry the ground-truth value so that the algorithm uses these values to learn how to make a decision for a new unlabeled entry. For example, predicting a UAV price from its characteristics. In this example, you need to provide the algorithm with a set of training data that contains each UAV characteristics and its associated label (the price). The dataset is usually divided into a training set and a test set. The training set is used to learn the relationship between the input and the output and the test set is used to validate the model by measuring its accuracy. The supervised problems are often divided into either regression problems or classification problems. Regression problems provide continuous output values (Eg. predicting a price). However, classification problems provide a discrete values indicating to which class the input belongs to (Eg. classify benign or malignant cancer disease).

Some supervised algorithms and NN architectures:

1) Combined classification and regression algorithms

There are several supervised algorithms that can be

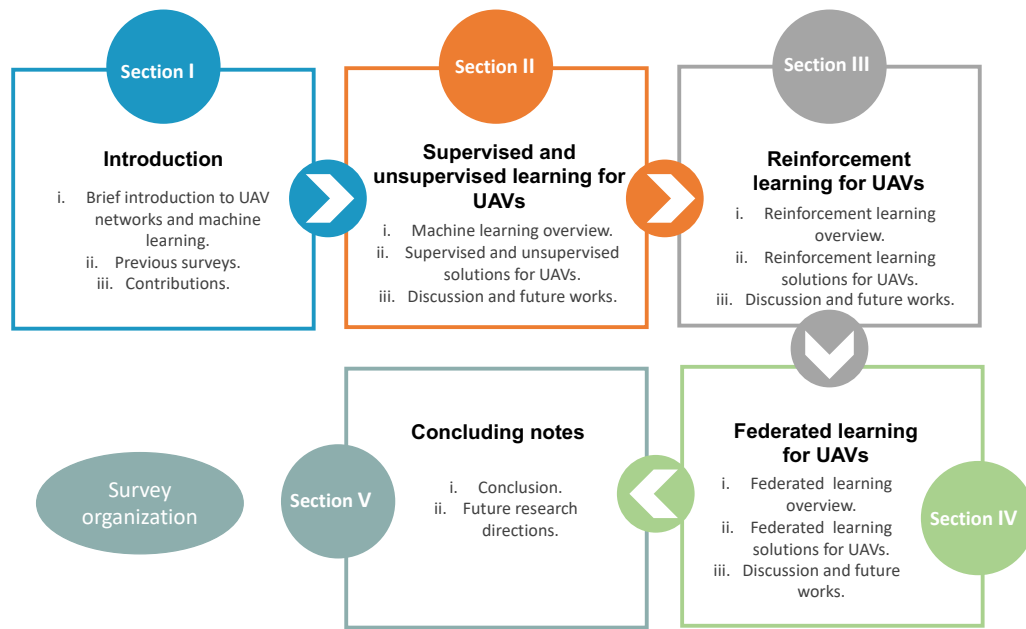


Fig. 1: Survey Organization.

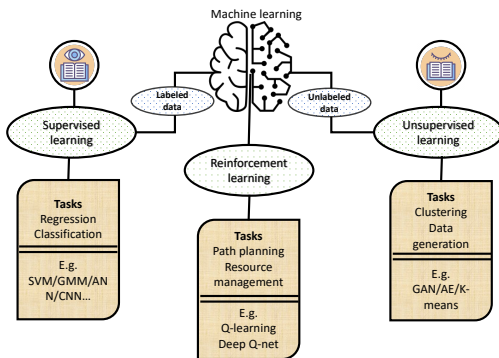


Fig. 2: Machine Learning Overview.

used either for classification or regression. For instance Support Vector Machine (SVM) can do both the two tasks, decision trees also can be formulated to solve regression or classification depending on the use case.

2) Regression algorithms

There exists algorithms that perform pure regression task by predicting continuous value output. For instance, we can mention two classical algorithms in ML which are the linear regression and the logistic regression.

3) Classification algorithms

It make sense to talk about pure classifiers in ML. Although it is mentioned in some references that Naive Bayes classifier with "some modification" can be used for regression, we will present it as a pure classifier example since it was derived initially for classification based on the probabilistic Bayes theorem.

4) Multi Layer Perceptron (MLP)

To imitate the biological human neural networks, ANNs

are mathematically formulated for machine learning. ANN are built with a number of partially-connected nodes denoted by perceptrons and grouped into different layers. Each perceptron is responsible for processing information from its input and delivering an output. As shown in Fig. 7, MLP is the simplest form of an ANN that consists of one input layer, one or more hidden layers, and an output layer where a classification or regression task is performed.

5) Convolutional neural networks (CNN)

CNN is another type of ANN designed initially for computer vision tasks. A CNN usually take an image as an input, assign learnable weights and biases that are updated according to a specified algorithm. The CNN architecture is characterized by the convolutional layers which extract high-level features from the image that will be used later. Technical details such as activation functions, pooling layers, and padding operation are beyond the scope of this survey. Fig. 7 shows a typical CNN architecture where feature extraction is performed in the first convolutional layers and classification is performed via a fully-connected layer.

6) Recurrent neural networks (RNN)

When the data is sequential in nature, RNN take place to solve the problem. For the sake of example, we can mention a text speech, a video, a sound recording. RNN are widely used in natural language processing (NLP), in speech recognition, and for generating image description automatically. The RNN architecture is similar to a regular neural network, only it contains a loop that allows the model to carry forward results from previous neurons. RNN in its simplest form is composed of an output containing the prediction and which is denoted

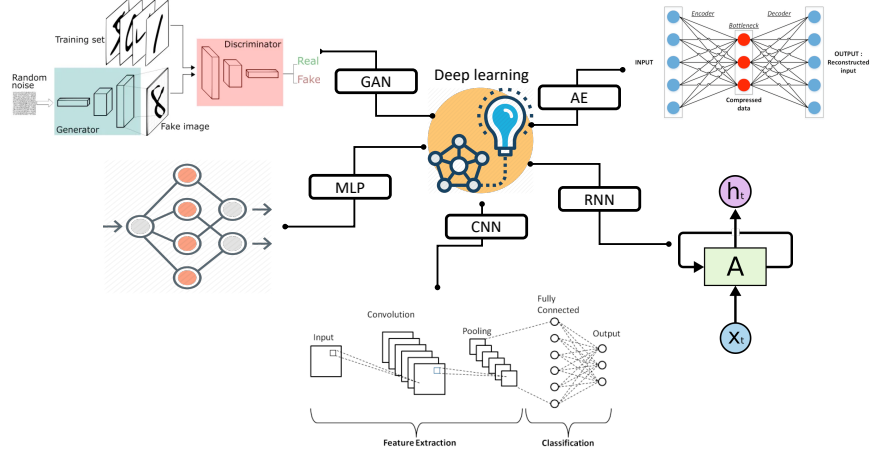


Fig. 3: Neural Network Architectures.

by h in Fig. 7 and a hidden state that represents the short term memory of the system.

widely in image generation, video generation and voice generation.

B. Unsupervised learning Overview

Unlike supervised learning, the unsupervised learning does not use a labeled data, instead, it looks for some underlying structure or hidden pattern in the data and reveals it. For instance, clustering the data, reducing data dimensionality, and data generation are considered as typical tasks for unsupervised learning.

In what follows, we present some classical unsupervised algorithms.

Unsupervised algorithms and NN architectures

1) K-means

K-means is a very popular algorithm for clustering in ML. it takes a number of clusters K as an input and allocates every data point to the nearest cluster, while keeping the centroids as small as possible.

2) Gaussian Mixture Modeling (GMM)

GMM is another clustering algorithm in ML, but unlike the k-means algorithm, GMM is a probabilistic model. As its name indicates, the clusters are derived from a Gaussian distribution and the association is soft. In other words, every data point have a probability of association to every cluster center, however, in the K-means algorithm, we have hard association policy.

3) Autoencoders

AE is a type of neural network used to learn a representation of the data and hence encode it. This technique is often used for dimensionality reduction. Surprisingly, the architecture of an AE is extremely simple as the Fig. 7 shows. It is usually formed by an input layer and a hidden layer called "bottleneck" which forces a compressed knowledge representation of the original input.

4) Generative adversarial networks (GANs)

GANs are algorithmic architectures that use two neural networks in order to generate new, synthetic instances of data that can pass for real data. They are used

C. Supervised and Unsupervised solutions for UAVs-Based Problems

1) *The positioning and deployment of the UAV:* Authors in [10] investigates the optimal deployment of aerial base stations to offload terrestrial base stations by minimizing the power consumption of the drones. The provided solution is considered as ML-assisted due to the fact that UAVs are not required to continuously change their positions, instead, they are placed temporarily by predicting the congestion in the wireless network. The wireless traffic is predicted based on the Gaussian Mixture Model (GMM) which is a probabilistic model that belongs to the set of unsupervised ML defined previously. It assumes that the data distribution can be modeled by the Gaussian distribution. First, a K-means algorithm divides the users into K clusters and then a weighted expectation maximization algorithm is performed on the K clusters in order to find the optimal parameters for the GMM model. The next step is to deduce the optimal deployment by formulating a power minimization problem for the UAVs. The numerical results show that the ML-assisted approach outperforms the classical solution by reducing the mobility and the power needed for down-link purposes. Although the work done is of great importance by combining ML with optimization techniques, using a K-means algorithm to classify the users brings the question of how to choose manually the value of the cluster K and also how to initialize the centroides positions.

In the same context, the authors in [23] investigate an optimal placement of the UAVs acting as aerial base station by building a structured radio map. Due to the nature of the complex terrain and the difficulty of exploiting such radio map, the authors proposed a joint clustering and regressing problem using a maximum likelihood approach that is formulated based on the K-segment ray tracing model. ML is also used in predicting the channel in order to reconstruct the radio map.

In [24] the communication efficiency between a UAV and a base station is improved by predicting the location of the UAV given its past locations. In fact, while offloading a terrestrial base station, a UAV can be subject to wind perturbation which will result in a certain degree of offset and hence a loss in capacity. To solve this issue, the authors propose a RNN assisted framework where the next elevation and horizontal angle of the UAV with reference to the base station, are predicted using the past angles. This method leads to predicting the specific location for a high-speed movement UAV. The authors kept tuning the RNN parameters such as the number of hidden nodes and the number of hidden layers and then study their impact on the prediction accuracy. Numerical results have shown that a high accuracy could be achieved for a 4 layer RNN with 16 hidden nodes.

2) *Channel estimation*: Another application of ML is covered in [25] where air-to-air path loss is predicted. The predictions generated by the KNN and the Random Forest algorithms are compared to empirical results. The path loss is predicted starting from several parameters such that the propagation distance, transmitter altitude, receiver altitude and elevation angle. The comparison of the results with the data generated by the ray-tracing software shows that machine learning performs well in these prediction tasks.

In the same context of channel estimation, the paper [26] uses ANN to predict the signal strength of the UAV and estimate the channel propagation. A shallow artificial neural network is proposed to analyze the effect of several natural phenomena on the signal such as : diffraction, reflection, and scattering. The input layer is composed of parameters like the distance to the UAV, altitude, frequency, and path loss. This exciting work may be impeded by the large processing time of the data by the ANN which raises the question of whether is this solution adequate for real time application.

As we mentioned previously that the SVM algorithm could be used for regression in addition to classification, the author in [27] proposes a method for path loss prediction in urban outdoor environment using support vector regression algorithm and compares the obtained results with the empirical ones.

3) *UAV sound detection*: The authors in [28] present a real-time UAV detection system based on analyzing the sound data coming from the drone. For this purpose, two ML methods have been applied and compared in terms of accuracy. The first step consists in detecting potential UAV existing by analyzing the frequency and then check whether the sound exceeds a predefined threshold for drones.

The first ML method used is Plotted Image Machine Learning (PIL), this method uses the visualized FFT graph generated from the data sound to compare average image similarity with a reference FFT target. The second method is based on the K Nearest Neighbors (KNN) algorithm applied to the FFT csv file and measures the average distance with the target. The simulation results show that the PIL method outperforms the KNN methods and succeeded to provide good results. At this level, we point out that even if the visual drone detection can be limited by the quality and the resolution of the input image, sound data also can be highly affected by ambient noise in real applications. It also is not obvious if all the

UAVs will have the same FFT profile used as predefined target in the problem. Moreover, KNN algorithm is a simple and straightforward algorithm in ML and hence trying more sophisticated algorithms will be beneficial for the problem. We also highlight the fact that making a hybrid system that uses probably image, sound, and radio UAV transmission signals at the same time will be a very interesting futuristic idea.

4) *Imaging for UAVs*: Although computer vision is beyond the scope of this survey, you may find several topics that relate imaging to UAVs, for example the author in [11] investigates the detection of a forced (emergency) safe landing site. The detection is converted into a classification problem where two known classifiers (GMM, and SVM) are tested. The classifier converts the real map into a safe or non-safe grid map. A filter is applied later to remove non safe spots and keep the potential landing sites. The main reason why these types of problems are not considered in this study is that they can be treated as pure computer vision problems, and the application to UAVs does not change the nature of the task, except that the images are taken from a given altitude. In other words, the same techniques are applied to UAVs imaging, such as CNN, feature extractors, edge detectors. For the reader convenience, we resumed a number of the recent works starting from late 2017 until present in table II. We also refer the readers interested in more UAV imaging problems to the Table.1 in [43] resuming some works done before 2017.

D. Discussion and future work

Although we tried to objectively critique some of the works that we have covered previously, we intend in this section to present our thoughts related to the use of ML in wireless communication problems in a general fashion.

Firstly, it can be noted that frequently in literature, ML tools are used to solve problems which could be solved in a simpler way deterministically, giving the impression that the need to use ML is not well justified, which could lead in many cases to an ML misapplication.

Moreover, we remarked that in all works that we have covered so far, ML results always appear better than empirical results in the numerical simulation. This fact raises the question whether is it true that ML tools are always outperforming the classical methods or not? And the answer is simply no.

At this point, we should mention that we are neither doubting the major success of ML nor questioning its efficiency in solving many problems, instead we are highlighting the fact that in some cases, choosing the data plays an important role in assessing the accuracy of an ML model.

To clarify the idea, let's put in place a concrete example. Imagine that you are working on a computer vision object detection problem and the goal is to detect a UAV in the images. Then, if you do not provide a good quantity of non-UAV images to the model, you will find out that the CNN is providing good accuracy on UAV images and fail in non-UAV images. Moreover, if the test set for example is biased and has some similarity with the training set, you will end up with a good accuracy but in reality the model will fail to predict new unseen examples. Hence, the quality and the quantity of the

TABLE I: Imaging for UAVs

Reference	Model	Application	Date of publication
[29]	Faster R-CNN	Car detection	Late 2017
[30]	Nazr-CNN	Damage detection	Late 2017
[31]	CNN+SVM=CSVM	General object detection	2018
[32]	modified region-based CNN	Electrical equipment defect detection	2018
[33]	Faster R-CNN+ Region proposal network(RPN)	Pedestrians detection	2018
[34]	Semantic segmentation+CNN	UAV geolocalization	2018
[35]	CNN	Car detection	2018
[36]	CNN	Building crack detection	2018
[37]	Faster R-CNN+Yolov3+RetinaNet	Tree detection	2019
[38]	CNN+Digital Surface Model(DSM)	Surface classification	2019
[39]	CNN with semi-supervised learning	Agricultural detection (soybean leaf and herbivorous pest)	2019
[7]	CNN	Rice-grain estimation	2019
[9]	Yolov3	Weed location	2020
[8]	CNN	Single tree detection	2020
[40]	Yolov2	Green mangoes detection	2020
[41]	Faster R-CNN	Maize Tassels detection	2020
[42]	CNN	Counting and locating citrus trees	2020

data plays a big role in evaluating the accuracy of the model, and neglecting this point will lead to a fake ML accuracy.

In the same previous context, we know that data plays an indispensable role as the learning algorithm is used to discover and learn knowledge or properties from the data. That is why we strongly believe that the wireless communication community should accredit more importance to providing open source high quality data as we remarked that there is not a sufficient quantity of data online dedicated for wireless purposes compared to the amount of data available for computer vision tasks for example.

Another ML drawback is remarkable in some works where methods are compared in terms of performance. For instance for CNN architecture comparison or even in [25], you may notice that when comparing two ML models, there is no mathematical explanation as to why such model is better than the other one or why such a NN architecture outperforms another NN architecture. This point illustrates the “black box” aspect of ML, in other words, it is a matter of tuning parameters and evaluating the result and no further explanation could be provided. Consequently, for a given problem we sometimes cannot predict which model will perform well and which model is not promising.

However, with all that has been mentioned above, ML remains an interesting alternative and a promising tool for UAV-related problems in particular. Therefore, we believe that several ideas can be addressed in the future. In fact, more complex ML models can be tested on some UAV related problems, for example, in path loss prediction more regression tools can be tested on this problem. Also for UAV detection problems, we noticed that it is solved either via sound detection or via image detection by converting it into a computer vision problem. Instead we think that a complex hybrid system that uses different types of inputs (e.g. sound FFT, image, radio transmission.) is feasible by ML, where an adequate NN (e.g. a type of CNN for images and a given type of RNN for sound and radio) will provide a score for each type of input and then a final NN is used to classify the output using the previous scores.

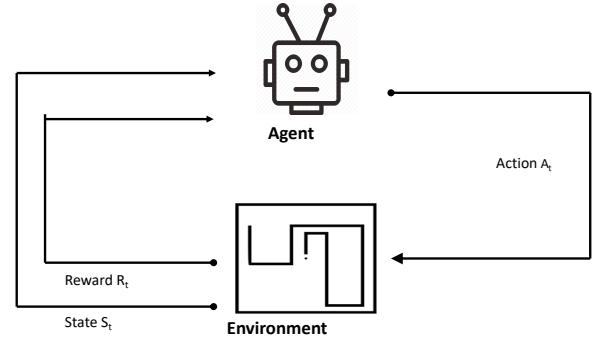


Fig. 4: Reinforcement Learning Elements.

To conclude, ML supervised and unsupervised frameworks succeeded in confronting many contradictory challenges by providing intelligent solutions for various problems involving UAVs

III. REINFORCEMENT LEARNING SOLUTIONS FOR UAVS

A. RL overview

Like the supervised and unsupervised learning areas of ML, RL is another area of ML dedicated to make decisions in a well-defined environment. Formally, a reinforcement problem always has 5 main elements as shown in the Fig .4:

- 1) **The agent:** An entity that can take an action denoted by A_t and receives a reward R_t accordingly.
- 2) **The environment:** A representation of the real world in which the agent operates.
- 3) **The policy:** It is the mapping of each state S_t to an action A_t . We usually denotes a policy by π .
- 4) **The reward signal:** The feedback that the agent receives after performing an action. It is denoted on the Fig. 4 by R_t .
- 5) **The value function:** It represents how good a state is, hence it is the total expected future rewards starting from

a given state.

A value function is usually denoted by $V(s)$ where s is the state that we are interested in. Mathematically, it is formulated as follows: $V(s) = \mathbb{E}(G_t)$, where G_t is the discounted sum of future rewards: $G_t = \sum_t \gamma^{t-1} R_t$, $\gamma \in [0, 1]$.

The goal is to decide correct actions (or policy) in a way that they maximize a predefined reward function that should be adapted to the type of the problem. In addition to the 5 elements of RL mentioned above, another element can be considered in some cases, namely the model, depending on its presence or not, RL problems can be divided into two main categories which are the model-based RL and the model-free RL.

In what follows, we will differentiate between these two areas in order to avoid confusion later on.

1) *Model-based RL*: As its name indicates, the model-based RL problem uses a model as a sixth element to mimic the behavior of the environment to the agent. Consequently, the agent becomes able to predict the state and the action for time $T+1$ given the state and the action at time T . At this level, supervised learning could be a powerful tool to do the prediction work. Thus, unlike the model-free RL, in model-based RL, the update of the value function is based on the model and not on any experience.

2) *Model-free RL*: In model-free RL problems, the agent cannot predict the future and this is the main difference with the model-based RL framework explained previously. Instead, the actions are based on the so-called "trials and errors" method where the agent, for instance, can search over the policy space, evaluate the different rewards, and pick finally an optimal reward. A well known classic example for model-free RL is the Q-learning method where it estimates the optimal Q-values of each action and reward and chooses the action having the highest Q-value for the current state. To summarize and make it simple for the reader, differentiating between model-based and model-free RL problems is an easy task. Just ask yourself the following question: Is the agent able to predict the next state and action? If the answer is yes then you are dealing with a model-based RL otherwise it is more likely a model-free RL problem.

3) *Deep Reinforcement Learning (DRL) Overview*: While classical RL proposed an efficient solution for many types of discrete decision problems, more realistic solutions could be provided using DRL which proven its efficiency by reaching super human level control. DRL is based on using ANN to evaluate action values using the previous experiences of the agent. Many algorithms were proposed in the literature, in the following section we will go over the most used ones. For the reader convenience, the two algorithms, Deep Q Network (DQN) and Deep Deterministic Policy gradient (DDPG), are going to be covered briefly. Thus we kindly refer readers interested in their deep technical details to [44] regarding the original publication for DQN and to [45] for DDPG.

Deep Q Network (DQN) DQN was the first algorithm proposed in the context of DRL by Mnih et al. in [44]. To understand the key concepts of DQN, a basic knowledge of Q-

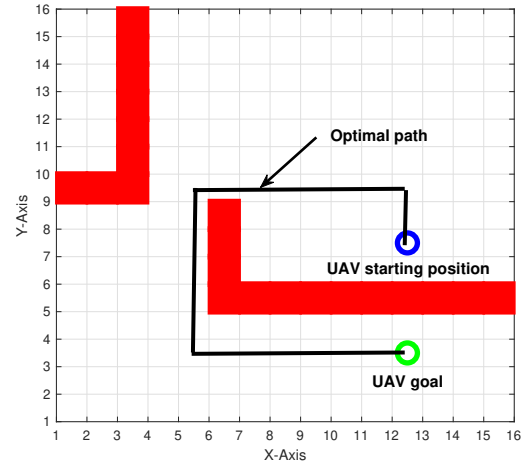


Fig. 5: Grid Map

learning algorithm is recommended, hence we refer interested readers to Sec. III-B1. It is worth to mention that DQN was proposed as an improvement to Q-learning which uses a discrete state and action space in order to build the Q-table. In contrast, the Q-values of the DQN are approximated using ANN by stocking all the previous agent experience in a dataset and then feeding it to the ANN to generate the actions based on minimizing a predefined loss function derived from the Bellman equation. We should also mention the fact that the idea of DQN was inspired from Neural Fitted Q-learning (NFQ) proposed in 2005, but it was suffering from overestimation problems and instabilities in the convergence. There exists many other improved variations of DQN such as double DQN, dueling DQN, and distributional DQN. Despite the remarkable success of DQN especially when it was historically tested on ATTARI games, it has its own limitations such as the fact that it cannot deal with continuous space action and cannot use stochastic policies.

Deep Deterministic Policy Gradient (DDPG) To overcome the restriction of discrete actions, Deterministic Policy Gradient (DPG) algorithm was first proposed in Deepmind's publication in 2014 [45] based on an Actor-critic off policy approach. We refer readers that are not familiar with Actor-critic RL methods to [17, Chapter 13]. For the sake of simplicity, let's keep in mind that Actor-critic methods are generally composed mainly from two part: a Critic that estimates either the action-value or the state-value and an Actor that updates the policy in the direction proposed by the Critic. Later on, in 2015, and based on the DPG algorithm, Deepmind proposes a new DRL algorithm called the Deep Deterministic Policy Gradient (DDPG) algorithm. DDPG is a model-free, off-policy method that is based on Actor-critic algorithm. In short, DDPG is a deep reinforcement learning algorithm that helps the agent to find an optimal strategy by maximizing the reward return signal. The main advantage of such deep algorithm is that it performs well on high-dimensional/infinite continuous action space.

B. Case study

Motivated by its popularity among RL algorithms, we introduce Q-learning which is a classical free-model RL algorithm. We intend to provide a comprehensive and practical explanation to the reader on how RL could be used in a path planning problem. Readers with a basic knowledge on RL could definitely skip this section. We stick to a basic example where a UAV flying at a fixed altitude learn how to reach a given target while avoiding obstacles in the map shown in Fig. 5.

1) *Q-learning overview*: Q-learning algorithm is based on the Q-table used to select actions for the agent at each step. The table is composed of the combination of every state with every possible action and hence its dimension is $|States| \times |Actions|$. The Q-table is used to store and update the maximum future reward referred to by $Q(state_i, action_j)$ which is the (i_{th}, j_{th}) entry of the Q-table. This Q-table is of great importance to the Q-learning algorithm simply because it is used to determine which action should the agent take such that the expected future reward is maximized.

2) *Update rule*: The update of the Q-table is done using a fundamental equation in RL which is the Bellman equation:

$$Q_{new}(s_t, a_t) = (1 - \alpha)Q_{old}(s_t, a_t) + \alpha(R_{t+1} + \gamma \max_a (Q(s_{t+1}, a))) \quad (1)$$

Where s_t, a_t are respectively the state and the action taken at time t , α is the learning rate, it allows the old value of the Q-table to influence current updates, γ is the discount factor, it is a measure of how future rewards will affect the system. After every taken action, the agent updates its Q-table values using the Eq. 1, then, at a given state, it selects the action having the highest Q-value.

3) *The exploration/exploitation dilemma*: One fundamental concept for RL, which is visible also in Q-learning, is the exploration/exploitation dilemma. To explain this duality, let's discover how the agent will succeed in reaching its goal. First, the agent makes a random step in the environment, then it starts updating the Q table (initialized with zeros for example) according to Eq. 1. However, if the agent only uses the Bellman equation, it is possible that it is stuck in a good state forever, while better states exist on the map. It is similar to a case of an optimization process that is stuck in a local minimum or maximum while better solutions still exist by exploring the environment. To solve the last problem, the exploitation/exploration dilemma is proposed, this duality introduces a randomness into the system so that the agent at each step could either exploit the environment by selecting actions that maximize the Q-values of the Q-table, or explore the system by selecting some random actions. The parameter that usually refers to the probability threshold for exploration is designated by ϵ . In our implementation, we used a decay technique that decreases the value for epsilon at each episode so that we encourage exploration at the beginning of the process, usually known as early exploration, and then prioritize exploitation so that the agent can use the learned paths. Fig. 6 shows the effect of the initial value of ϵ , denoted by ϵ_0 , on the convergence of the system. The red line, corresponding to a low ϵ value, converges more rapidly since the exploration

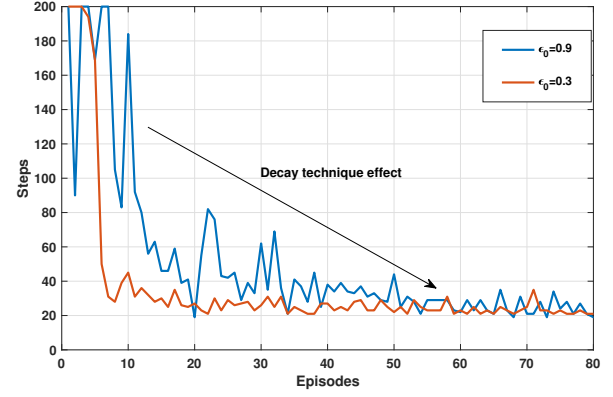


Fig. 6: Exploration/Exploitation Dilemma

probability is low and hence the system will rapidly use the optimal values from the Q-table to take actions. However, it is clear that for the blue line using early exploration, additional randomness is introduced at the beginning of the process due to the high starting value of ϵ . We also remark that the number of steps is decreasing due to the fact that the UAV has already found its optimal path, shown by a solid black line in Fig. 5, starting from episode 20 approximately.

RL is considered as a promising framework for the UAV network in many scenarios, in the following we will cover part of its applications based on the existing literature

C. RL solutions for UAV-Based problems

1) *RL for Autonomous navigation* : A network of UAVs can no longer be controlled in a classical way by manually controlling the navigation of each UAV from the network separately. It is highly recommended nowadays to equip UAVs with the ability to make intelligent decisions by implementing a high level of control. Achieving such a high autonomy for UAV is a challenging task due to the continuous changes in the UAV environment and to the different constraints related to UAV navigation (e.g. battery, UAV dynamics).

In [53] a high-level control method of UAV is implemented for uncertain or unknown environments. Although model-based models are generally not suitable for real-time applications due to the expensive computation needed for learning the model and deciding actions to take, the paper uses a modified model-based RL by implementing Texplora algorithm to perform path planning task for a UAV. The advantage of Texplora is that it separates the action selection, model learning, and planning by performing them in a parallel manner. Simulation results show that Texplora algorithm outperforms the classical Q-learning method by avoiding exhaustive exploration of the environment. The work done so far is interesting but still limited to a 2D problem with a simplified map and hence could be extended in the future to a more complex and challenging 3D environment where the UAV can adjust its height in order to avoid potential obstacles.

Beyond pure path planning, the work in [54] investigates providing coverage for ground users by studying the deployment and the trajectory design of a network of UAVs in order to meet several performance metrics such as; coverage,

TABLE II: Path planning for UAVs

Paper	RL technique	Application	3D/2D	Single/Multiple UAVs	Wireless communication based parameters	Problem Parameters				
						Obstacles	Los/Nlos	Battery	UAV dynamics	Users movement
[46]	Q-Learning based Texlore	Path planning	2D	Single	\times	\times	\times	\checkmark	\checkmark	\times
[47]	DRL ESN-Based	Path planning	2D	Multiple	Interference/ Wireless latency/ Transmit power	\times	\times	\times	\times	\times
[48]	K-means+Q-learning	Deployment and path planning	3D	Multiple	QoE at the users	\times	\times	\times	\times	\checkmark
[49]	Q-learning vs NN-based Q-learning	Path planning	2D	Single	Transmission rate	Single	\checkmark	\times	\times	\times
[50]	Q-learning	Path planning	2D	Single	\times	Multiple	\times	\times	\times	\times
[51]	Deep Q-network	Path planning	3D	Single	\times	Multiple	\times	\times	\times	\times
[52]	DDPG	Target tracking	2D	Single	\times	Multiple	\checkmark	\times	\checkmark	\times

minimum interference, and best QoE. The proposed model-free RL-assisted framework enables dynamic tracking of users' movement by adjusting the UAV location accordingly. The idea starts by clustering the users using a classical GAK-means algorithm (which is a modified version of the K-means algorithm explained briefly in Sec. II). It is worth mentioning that deploying the UAV at the cluster center does not meet optimality simply because the performance metrics adopted in the problem are not only related to the euclidean distance to users, instead they are related to other parameters such that the altitude of the UAV and the LOS presence. Consequently, a Q-learning algorithm is proposed to firstly deploy UAV in a sub-optimal way and decide their trajectory later. The work done so far is of great importance, however, some assumptions made may be far from reality, such as the fact that users, when moving around, are not supposed to mix with other clusters. Moreover, positioning the UAVs initially using the K-means results might be better than selecting a random location in terms of fast convergence to the sub-optimal positions. More other works in the literature have focused on coverage, for instance, in [55] optimal coverage is studied through a distributed RL algorithm based on Multi Agent Reinforcement Learning (MARL).

So far, we covered classical RL solutions for UAVs path planning problems, however, a more complex autonomous navigation solutions could be provided via DRL. In what follows, we go over the most relevant works coupling DRL with autonomous navigation for UAVs.

In the context of providing coverage for ground users, DRL can play an important role in building efficient solutions. In such a setup, the UAVS are usually deployed as flying base stations or relays. For instance, the authors in [56] investigated applying DRL to a multiple input multiple output MIMO-based UAV network where each UAV is equipped with a single antenna. We would like to remind that MIMO system is a typical wireless communication scheme that is proposed to improve communication performance by using multiple antennas as an input and multiple receive antennas are used as an output. The proposed DRL solution is based on DQN where the Signal-to-Interference-Plus-Noise Ratio (SINR) was used as a metric for the quality of the channel and based on which the reward signal is defined. The UAV maximizes the expected reward calculated based on the received signal strength. Consequently, the UAV will maximize its coverage efficiency measured based on a predefined coverage score. The proposed solution was finally compared with other DRL methods and proved its superiority in some setups. However, we think that comparing it to a different type of DRL algorithms such as DRL-JSAC proposed in [57] does not makes total

sense since the latter solution is based on DDPG where the action space and the state space are continuous. In contrast, the state space considered in the solution provided in [58] is limited to a 3 possible cases related to the received signal strength.

In addition to providing ground wireless connectivity, there exists a plethora of areas where UAVs could be used efficiently, drone delivery is considered as one of the recent areas that it is time to rise it up . In this frame, achieving drone delivery tasks through DRL was investigated in [58]. The authors used double DQN to propose a path planning for UAV having an objective to reach a destination in an obstacle-enabled environment. The proposed solution is an improvement to the author previous work in [59], where three DRL algorithms were tested which are the DQN, double DQN, and Duel DQN. As double DQN gave the best results, in [58] the same algorithm was used and the depth information deduced from the image of the UAV stereo-vision front camera was used as an input. Moreover, we envision futuristic scenarios where UAVs can be used as waitress and RL is used to accomplish the task of drink serving to customers [60].

At this level, we have covered a couple of research works that are based on Q-learning methods, either using a classical RL or DQN. However, policy gradient methods could be applied to a wider range of RL problems. For instance, DDPG algorithm, which belongs to the set of policy gradient methods, is more suitable for complex problem especially when dealing with continuous action space. To make it simpler, let's consider a UAV path planning problem, then to apply DQN you need to discretize the action space and accordingly the UAV will have a well defined set of movement that he can perform. The discretization process can be sometimes computationally expensive and, in other cases, it is even impossible to implement it especially when targeting real time application. As a solution, policy gradient methods could be easily implemented to perform continuous action. For instance, in the context of UAV motions, actions could be related to the speed values and direction angles. We need to point out that policy gradient methods are not always better than Q-learning-based methods and that they have their own drawbacks such as the high variance problem in estimating the expectation of the reward. In what follows, we are going to cover some of the relevant works that apply this type of methods to solve path planning task for UAVs.

Back to providing wireless connectivity for ground users, the authors in [57] used an actor-critic based method to solve a multi objective control problem where the UAVs tend to minimize their energy consumption and maximize their coverage range in a fair manner. Unlike the previously

reported DQN-based solutions, this work is based on continuous action space formed by the UAV direction and the flying distance for each UAV. Moreover, the authors take into consideration coverage fairness which is an important indicator since maximizing coverage could fall into covering a small subset of ground users. As a solution for the defined multi objective problem, the authors adjusted the DDPG algorithm accordingly and called it DRL-EC. The new algorithm was compared to two baseline methods and proved its superiority in terms of coverage score and energy consumption.

In [61] the environment considered is a complex large scale three-dimensional map. In other words, the map is crowded with obstacles, where all directions are possible for the UAV, and it is also dynamic. Those type of maps are quite challenging for RL path planning due to the fact that it is very difficult to rely on methods that uses maps to represent the environment for the agent. The solution proposed is based on modeling the navigation problem using partially observable Markov decision process (POMDP) and then solving it by applying a DRL-based algorithm called Fast-RDPG. It is worth to mention that 1) POMDP is an extension to markov decision process (MDP) and that 2) recurrent deterministic policy gradient algorithm (RDPG) belongs to another set of DRL algorithms that are based on DPG.

In [62], DDPG algorithm, briefly introduced in Sec. III-A3, is used to train the UAV to navigate in a 3D environment while avoiding obstacles. The proposed solution considers a continuous action space which explains the use of a DDPG-based approach. The authors used transfer learning to accelerate the learning by using the weights learned by the UAV after being trained in a free space environment.

An urban environment is simulated by adding obstacles in specific locations and penalizing the UAV for any crash occurred while reaching its target location. Numerical results showed that the UAV succeeded in reaching its target while avoiding all obstacles in the way. However the success rate of the UAV decreases with complexity of the environment by adding more obstacles. The lacking of precision was explained by the fact that using infinite continuous action space make it hard to reach full accuracy. DDPG is also used differently in [63] for to jointly design a path for a network of UAVs in order to maximize its throughput. The idea proposed is to formulate the problem as an MDP where the reward is related to the throughput and the constraints are related to total transmission power and channel availability. The actions taken by the UAV are related to adjusting both the 3D location and the transmission control. Due to the fact that the actions and the states are continuous DDPG framework was used in 3 three different setup. For each setup the reward function is changed to achieve a given control objective.

Several other works existing in the current literature are quite interesting, and due to shortage in space, we cannot go over all of them in details. For instance, environment exploration and obstacle avoidance problems for UAVs are solved via different RL methods with both continuous and discrete space action in [61], [64]–[75]. Other works tested RL on assisting a UAV in a landing operation [76]–[79]. In [80] an anomaly detection is performed via RL in order to detect

abnormality in the functioning of the motor and launch the landing procedure immediately.

All the previously invoked works only focus on a specific type of RL application which is path planning. In the coming section, we will cover more interesting potential applications of RL such as event scheduling and resource allocation.

2) *RL for scheduling and resource management* : Beyond path planning for smart UAVs, one can think about autonomously setting a smart event schedule for a drone network. In this context, the authors in [81] propose a spatiotemporal scheduling framework for autonomous UAVs. The proposed RL solution is model-free based using the popular Q-learning algorithm. The algorithm is handling the unexpected events iteratively by checking at every time slot their existence and updating the UAVs schedule accordingly. After that, the trajectory of the UAV is updated according to the Q-learning strategy. There are multiple parameters took into account for every event (e.g. starting time, processing time, location, priority). The considered work is interesting for many reasons; it takes into account multiple factors such as dealing with unexpected events efficiently, it also considers the battery level and works within a cooperative UAV environment. However, it is still not clear how to select some parameters optimally. For instance, the time discretization parameter enables a trade-off between the complexity and time efficiency, in other words, deciding in an optimal way the next event will inevitably result in an increased time processing. This will certainly affect the coverage rate of the UAV badly. Moreover, the author could have considered a more realistic case where multiple docking stations are available instead of considering only one station for the whole network, and therefore the UAV should always consider moving to the nearest station if needed.

In [82] a UAV network is managed by contriving the UAV connectivity given the available bandwidth and energy. The set of drones are charged by a wind-powered station which enables a green wireless power transfer. The number of UAVs authorized to take off is managed through classical RL by solving a system of Bellman optimality equations in order to extract the optimal policy. The authors focused on the physical implementation of the charge station and the drone receiving pads by going through the different technical details of the wireless power transfer system. Among the assumptions made throughout the work is the fact that the charging time is constant, which could be hampered by several factors. First of all, while establishing wireless power transfer, the UAV could face a number of problems such as losing LOS connection with the station or some misalignment issues. Secondly, the fact that the charging station is uses wind power makes it subject to variability in the harvested power. The author argued that the latter problem could be solved via setting an adaptive current control.

Resource allocation represents a potential problem that could be paired with RL. The work in [18] is among the few works that goes beyond UAV deployment or trajectory design, instead it focuses on resource allocation for a network of multiple UAVs that communicates with ground users. The solution provided is based on Multi Agent Reinforcement Learning (MARL) and the problem formulation is based on

stochastic game theory. The author investigates sub-channel selection, user selection and also power allocation for each user. Several parameters are taken into account such as the SINR, LOS and NLOS condition with the users. The work described is of great importance especially when considering the scarcity of publication in this particular application. Hence future works can exploit other RL techniques in this area.

D. Discussions and future work:

Based on the recent literature related to RL for UAV- related problems, we would like to offer the following observations. One can easily notice that the big majority of the published works are focusing towards path planning applications for UAVs. More specifically, we remarked that a great number of papers tend to use a Q-learning approach to propose an autonomous path planning for the UAVs. Although Q-learning is a classical algorithm and an interesting way to start solving such problems, it is somewhat impeded by the need of full knowledge of the map which is not trivial in reality especially when considering a high movement speed of UAVs. Added to that the fact that Q-learning might be slow if optimality is needed. Consequently a trade-off between both complexity-optimality must be carefully studied. To sum up, DRL techniques such as Q-learning neural networks and DDPG, are more promising in terms of path planning and should gain more interest in the future.

In addition, we also noted that most research contributions use a discrete approach for path planning problems. Yet solutions with a discrete set of actions and states is a classic approach to address RL problems, it does not reflect a real situation where actions could be infinite as in real world trajectory planning. Although solutions with a continuous state/action space are more difficult, solving them can only bring significant benefits to the area.

Furthermore, we noticed that most of the existing work are focusing on a traditional centralized approaches for RL solutions which raises several challenges related to complexity and time management. That is why we strongly believe that distributed reinforcement learning is an interesting technique to solve UAVs real time application such as the distributed Q-learning algorithm. This type of RL techniques is well suited for a UAV networks where multi agents are subject to collaborative decisions.

Besides that, we think that other potential applications such as resource allocation and event scheduling are not well covered by the literature which have created an unbalanced research content oriented towards path planning problems. The actual works looking into these new topics are quite few and hence future works can be directed toward applying other RL based approaches to solve these problems.

IV. FEDERATED LEARNING FOR UAVS

So far, we have covered a lot of techniques that could contribute to the development of smart UAV networks, ranging from supervised learning to unsupervised learning to RL. However, some the algorithms covered previously does not go along with some constraints related to UAVs. More specifically, we point out the limited on-board computing capacity

of the UAV. Hence, we are questioning the applicability of artificial intelligence in a UAV network in a practical situation. In response to the latter question, Google recently put in place the so-called FL, envisioning a practical way of implementing ML algorithms in constrained networks [83], [84]. FL consists of executing ML algorithms in a decentralized way without the need of uploading the training set to a central node (or server). It is not designed specifically to a UAV network, instead it is designed to any network type composed of a central server (e.g. Base station in our setup) and a number of clients (e.g. UAVs, mobile users).

A. FL principle

Without loss of generality, we provide a comprehensive explanation for FL algorithm for a setup of a network of UAVs that are served by a terrestrial base station. As a typical task, we suppose that the UAVs are processing different images from the ground. We also assume that the optimization of the loss function is done via a simple stochastic gradient descent (SGD) algorithm. As illustrated in Fig. 8, the central server, which is the base station in our case, shares the current update of the global model, denoted by w_t , with a sub-set of the users. The sub-set size denoted usually by C , is randomly selected by the server. Once the client UAV receives the current update of the global model, it uses its local training data to compute a local update of the global model. We should mention that several parameters are related to each UAV as indicated in Fig. 8. Those parameters are the mini-batch size denoted by B and indicating the amount of the local data used per each UAV, the index k of the UAV, and the number of training passes each client makes over its local dataset on each round, which is denoted by E . After performing the update, the UAV only communicates the update, denoted by w_{t+1}^k , to the central server which is the base station in our case. For an SGD based optimization, the update is calculated as follows :

$$w_{t+1}^k = w_t - \eta \nabla l(w_t, B) \quad (2)$$

Where η is the learning rate and l is the loss function.

For example, the UAV ($k=4$) on Fig. 8 performs a full batch update and hence uses all its local data since $B = \infty$. Then it repeats the Eq. 2 ten times and delivers the output w_{t+1}^k to the base station. Once the local update w_{t+1}^k is received by the central node, it improves the global model and then removes these updates because they are no longer needed.

B. FL advantages

FL is the ultimate solution for constrained networks simply because exhaustive calculation could not be done on-board the clients. It helps decoupling the model training and the access to the raw data due to the fact that UAVs are not required to share any data with the server, instead, they only transmit their local update as explained previously. Firstly, FL reduce privacy and security issues by minimizing the data traffic. As a result, it is considered as a key solution for confidential system where data should not be shared. Secondly, FL is suitable for applications where the data is unbalanced, in other words, it happens that sometimes a client is out of the region of interest and so it has a small amount of data

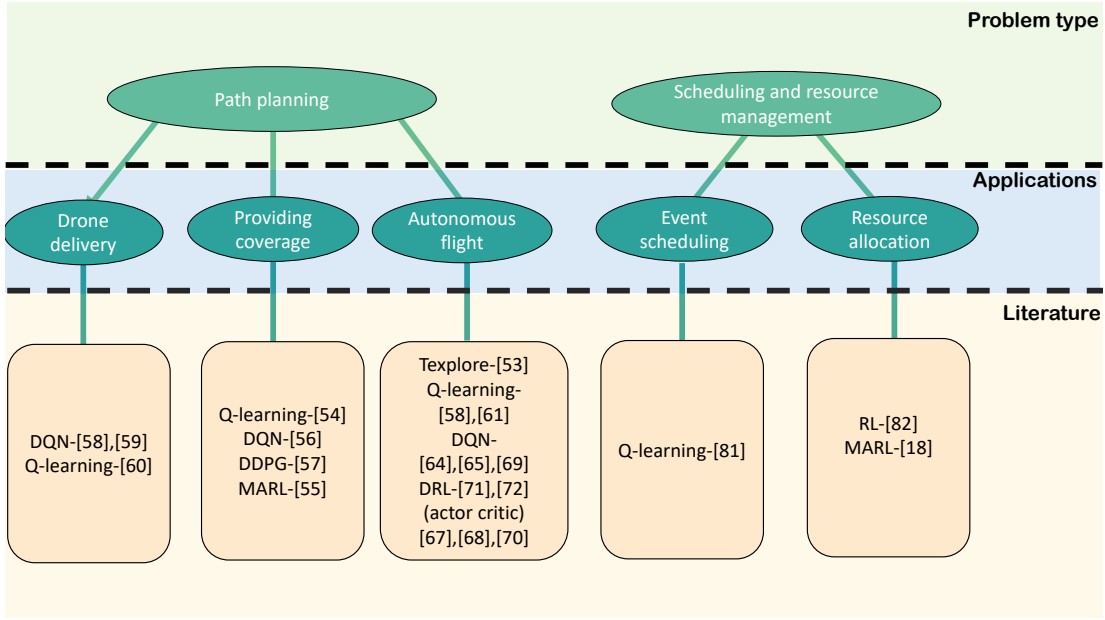


Fig. 7: RL taxonomy.

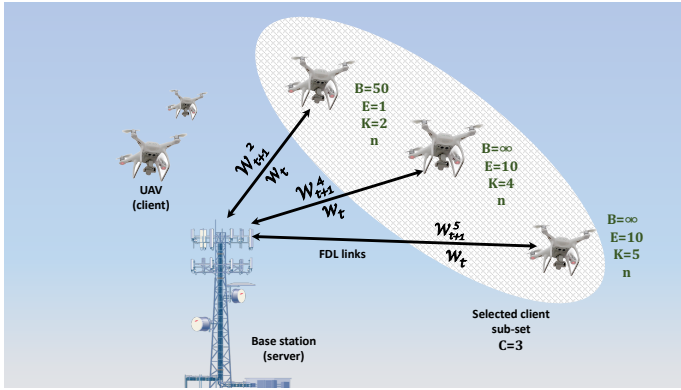


Fig. 8: Federated Learning Principle

compared to the other clients. Lastly, FL perform well on non independent and identical distributed data, for example the partition of data observed by a single drone cannot be representative of the overall data of the system simply because the drone can be viewing only one part of a given process.

C. FL solutions for UAVs

1) *FL for resource allocation and scheduling:* In some UAVs applications such as autonomous path planning and collision avoidance in cooperative networks, communication is needed with extremely low errors and delays. In this context, the authors in [85], [86] investigate enabling ultra-reliable low latency communication for a network of vehicular users. Although the work carried out does not specify UAVs in particular, we think that the same methodology apply for a UAV network. In addition, we believe that more optimistic results are expected for the UAV network as they are more suitable for LOS links. Consequently, the LOS link probability modeled in this work is expected to be higher. In short, the authors propose a joint power and resource allocation framework for

ultra-reliable and low-latency network of vehicles. Reliability measure is investigated in terms of probabilistic queue length where extreme event are detected and handled using a statistical powerful tool called extreme value theory (EVT). Extreme event occur when a queue length for a given vehicle exceeds a predefined threshold with non-negligible probability. The extreme event detection is done in a distributed manner by applying FL principle. In other words, instead of applying a classical EVT method based on maximum likelihood estimate to learn the parameters of the queue of each node by sharing the queues with a central node, a FL algorithm will simply allow the distributed nodes to keep their data and run the same model in a decentralized way, revealing finally extreme event. Surprisingly, the FL based method achieves same performance with a centralized method but with a significant reduction of data transfer that reaches 79%. This fact shows how FL can enable privacy in the network with same performance as classical algorithms.

Moreover, in the same context of resource allocation, the authors in [87] have investigated task and resource allocation for high altitude balloon networks. It is worth mentioning that this type of network has a lot of similarity with a UAVs network as the high-altitude balloons are operating as a wireless base station. The authors formulate an optimization problem for a mobile edge computing enabled balloon network by minimizing energy and time consumption. However, solving this problem need to specify first the user association with the high altitude balloons. To solve the latter issue, a distributed SVM-based FL model was proposed to determine to which HAB every user connects. As usual, FL principal will guarantee privacy by minimizing data sharing across the network.

To improve the efficiency of an internet of vehicles network, the authors in [88] suggest the use of UAVs as relays in order to overcome the problem of communication failure while executing a FL task. To do so, the authors propose the

formation of a coalition of UAVs in order to facilitate the training process by improving the communication efficiency level. Each UAV in a coalition will participate in the training in a sequential way, in other words, after completing the maximum number of iteration by the nearest UAV, the second nearest UAV take the hand and continue training the model and so on until all required iterations are done. A reward will be received to the UAV depending on the number of iteration performed. In the same context, an auction was designed for the UAVs to find the optimal allocation that maximizes the profits of the drones.

2) *FL for UAV path control*: The authors in [89] investigate the control of massive number of UAVs starting from a source point and aiming to reach a destination spot. The UAVs movement is perturbed by the wind factor which is the main randomness source in the problem. The latter mentioned perturbation can result in fatal collision between UAVs and as a solution a path control is proposed to avoid this scenario. The authors used the mean field game framework to control the UAV path. However, in this framework, complex differential equations are required to be solved analytically which is not feasible for real-time applications and especially for constrained networks. That is why approximation solutions are proposed based on two ANN for each one of the two differential equation. At this level, even approximating the solution via DL is not enough for the convergence of the mean field game framework. Thus, FL is used as solution to share model parameters of the two NN between UAVs and as a result UAVs will be able to take into account the effect of locally non observable samples by a UAV for learning.

3) *FL for UAV network security* : In [90], Flying Ad-Hoc Network (FANET) security is studied in depth. A FANET is a decentralized communication network composed by a number of UAVs. This type of network is vulnerable to jamming attack disrupting the communication at the receiver. To avoid such scenarios, the authors propose a FL assisted solution for jamming attack detection. Many reasons stands behind selecting FL as a potential solution for FANET. First, FANET are usually a heterogeneous networks in terms of power consumption constraints and communication range. Secondly, the data available at the different nodes is unbalanced and lastly because the number of interacting nodes is huge. As we have already mentioned previously, FL performs well on this type of setups. Moreover, the FL technique is enhanced by a client selection algorithm based on Dempster-Shafer algorithm. This technique enables user group prioritization mechanism allowing selecting better clients for calculating the global update to the model. The numerical results elaborated based on 2 different datasets, shows that FL always outperforms distributed learning in many different setups. Furthermore, the client selection based FL model itself outperforms the traditional FL algorithm. This result is due to the different values of latency and bandwidth available at each single UAV.

4) *FL for content caching*: To address one of the 5G drawbacks, which is the increased delay caused by the significant activity and congestion at the backhaul links, the 6G networks employ content caching technique at the small-cell base sta-

tions of the 6G network. Those small-cells are usually a flying UAVs acting as base stations. As a result, content caching is considered as a good alternative regarding the limited capacity of the UAVs in terms of computing capacity and memory. In this context, the paper [90] investigates an intelligent caching technique for a 6G heterogeneous aerial-terrestrial network composed by heterogeneous base stations such as UAVs and terrestrial remote radio heads. The proposed solution is based on FL techniques and hence users are no longer required to share explicitly their reporting and content preference. Instead, a heterogeneous computing platform (HPC) proposed by the authors, will accurately predict the content cache to the different base stations depending on mobile users preferences. In the above mentioned setup, the HPC plays the role of the server and the different nodes of the network will only share updates to the global model in a secure manner. Technically, a CNN was used so that the HPC learn the most popular files to cache in the heterogenous base stations, and the optimization of the loss function is done via SGD as described previously in Sec. IV-A. The HCP based FL solution was tested on 2 different data-sets based on a movie rating by users and proved its efficiency compared to other baseline methods.

5) *FL for swarm UAVs*: In [91] an optimization problem is formulated to design joint power allocation and scheduling for a UAV swarm network. The network considered is composed by one leader UAV and a group a following UAVs. Each one of the following UAV runs a FL algorithm on its local data and then sends the update to the leader UAV. The leader UAV aggregates all the local updates in order to perform a global update to the global model. While transmitting the updates between the UAVs, several natural phenomena will affect the wireless transmissions such as the fading, wind, the transmission delay, the antenna gain and deviation, the interference. In the same mentioned work, the impact of these wireless transmission factors in the performance of the FL algorithm is analyzed. At the numerical simulation part, the effect of multiple wireless parameters on the convergence of the FL is studied.

D. Client selection strategies for UAVs

Many published works related to FL are made on an optimistic assumption that all the client will unconditionally participate in FL whenever they are called by the server. However, it is obvious that deciding which nodes (UAVs) should participate in the learning is a sensitive task for FL that could influence the overall accuracy. Thus, in this section, we will cover some client selection technique and some participation strategies that could be of great importance to FL.

Related to what was stated previously, the authors in [92] propose a contract-matching solution based on which the UAV will get a reward according to its type. The contract proposed by the authors is multi-dimensional so that it takes into account the different source of heterogeneity in the UAV types. After setting the contracts, a matching-based algorithm will assign the optimal UAVs to each region. The UAV parameters considered while designing the contracts are the sensing model, computation model and the transmission model. The proposed

method enabled selecting the UAVs with the lowest costs to the target sub-region.

In the same context, in [93] a new algorithm called FedCS is proposed to mitigate the problem of low channel quality or shortage in resources for the clients which could affect badly the training process. The proposed solution enables client selection based on the available resources of each client. In the numerical results section, it has been shown that the proposed algorithm accelerates the training process significantly.

Some other works have already studied the use of an incentive mechanism for FL. Incentive mechanisms are used to motivate the nodes to join the training. For example, in [94], the author designed an incentive mechanism for FL based on game theory and deep reinforcement learning techniques. According to the proposed design, the edge nodes could adapt their training strategies. However, in the same mentioned work, some of the assumptions made midway raise doubts about the applicability of the method in real situation. For instance, assuming that the data quality is the same in all the nodes or that the data is independent and identically distributed is not always guaranteed, especially for FL which is known to perform well on non-IID type of data. In the same vein, the authors in [95] used contract theory to design an effective incentive mechanism for FL framework. The clients will receive rewards regarding to their participation in the FL training according to their data quality and accuracy. The proposed method will encourage nodes having a good quality data to join the learning process so that the overall accuracy will get improved.

E. Discussion and future works

We would like to emphasize the fact that FL is not necessarily applied only for UAV or mobile users networks, instead, it is being used successfully in many daily applications. For example, Google's Gboard implements the FL to learn a RNN to predict your next word when you start typing on the keyboard. However, we would like to point out that it is not clear how to select certain parameters in the FL algorithm as defined by Google in [83]. For example, the client selection process has been defined as random, which raises the question: is there a better way to assign clients in each round of FL algorithm.

Although we covered so far some of the works done in relation with client selection for UAV based networks, this last issue needs to be studied in depth for UAV networks where several parameters could affect the client selection process. From a wireless communication perspective, channel quality, LOS condition, available data and battery are crucial factors that could significantly affect the client selection process. To be specific, those parameters could make a subset of users more suitable to be selected for the FL training. Without a doubt, the client selection topic seems to be a very exciting and challenging idea for the future.

Furthermore, and in the meantime, while a major part of the scientific community asserts that the primary purpose of the FL is data privacy, others doubt this assumption and argue that even sharing only updates over the wireless network is not secure. In fact, the author in [96] proposes a secure

aggregation algorithm for the FL. This algorithm allows users to encrypt their local patterns before transmitting them over the channel. The author argues that it has been proven that for a given neural network, the shared model parameters can be used to build an attack and reconstruct training examples. Hence, based on the later assumption, FL will lose one of its major advantages as using encryption will certainly increase the overall complexity of the system, especially when a high level of privacy is needed at the network.

In addition to security issues, more attention should be paid to the convergence of an FL algorithm which is not always guaranteed. Convergence depends on the specific type of problem, such as the convexity of the loss function and the number of updates performed on the model. For example, if there is a poor selection of clients where the designed nodes are not available or do not have enough data, the optimization of the overall model will fail. One can notice that this issue overlaps with the client selection problem mentioned previously, however, it not only related to client selection but also to the type of the loss function.

Another point that could be discussed regarding the applicability of the FL framework to ML algorithms is the fact that the FL can only be applied to supervised ML problems where input data is labeled. Therefore, future work can be oriented towards the design of an FL version adapted to unsupervised ML problems with unlabeled data.

To sum up, even with all the above-mentioned issues related to FL, it remains a good alternative for UAV-based networks. As a result, we hope to see more future works in this area by applying FL framework to many of the supervised learning problems that we have already covered in supervised ML section of this survey.

V. CONCLUDING NOTES

In this paper we presented the major state of the art relating ML techniques to UAV-Based networks. We are motivated by the fact that UAV networks are considered as key components in a plethora of new applications, such as for smart cities architectures and the next 6G wireless networks.

We started by providing an extensive overview for unsupervised and supervised machine learning techniques that have been applied in UAV networks. Then, we covered the RL area and resumed a number of the relevant works that implemented this ML technique for UAVs. Then we ended by going over a recent privacy-preserving area of ML, namely FL. Special emphasis was placed on providing constructive criticism to some existing works and on exploring open issues to the reader.

To this end, we highlight the fact that intelligent UAV networks are a fertile area of research that should be further explored.

REFERENCES

- [1] B. Li, Z. Fei, and Y. Zhang, "UAV communications for 5G and beyond: Recent advances and future trends," *IEEE Internet of Things Journal*, vol. 6, no. 2, pp. 2241–2263, 2019.
- [2] Y. Zeng, Q. Wu, and R. Zhang, "Accessing from the sky: A tutorial on UAV communications for 5G and beyond," *Proceedings of the IEEE*, vol. 107, no. 12, pp. 2327–2375, 2019.

- [3] X. Cao, P. Yang, M. Alzenad, X. Xi, D. Wu, and H. Yanikomeroglu, "Airborne communication networks: A survey," *IEEE Journal on Selected Areas in Communications*, vol. 36, no. 9, pp. 1907–1926, 2018.
- [4] M. Mozaffari, W. Saad, M. Bennis, Y.-H. Nam, and M. Debbah, "A tutorial on UAVs for wireless networks: Applications, challenges, and open problems," *IEEE Communications Surveys & Tutorials*, vol. 21, no. 3, pp. 2334–2360, 2019.
- [5] B. Zhang, L. Tang, and M. Roemer, "Probabilistic weather forecasting analysis for unmanned aerial vehicle path planning," *Journal of Guidance, Control, and Dynamics*, vol. 37, no. 1, pp. 309–312, 2014.
- [6] A. Puri, "A survey of unmanned aerial vehicles (UAV) for traffic surveillance," *Department of computer science and engineering, University of South Florida*, pp. 1–29, 2005.
- [7] Q. Yang, L. Shi, and L. Lin, "Plot-scale rice grain yield estimation using UAV-based remotely sensed images via CNN with time-invariant deep features decomposition," in *IGARSS 2019-2019 IEEE International Geoscience and Remote Sensing Symposium*. IEEE, 2019, pp. 7180–7183.
- [8] G. T. Miyoshi, M. d. S. Arruda, L. P. Osco, J. Marcato Junior, D. N. Gonçalves, N. N. Imai, A. M. G. Tommaselli, E. Honkavaara, and W. N. Gonçalves, "A novel deep learning method to identify single tree species in UAV-based hyperspectral images," *Remote Sensing*, vol. 12, no. 8, p. 1294, 2020.
- [9] R. Zhang, C. Wang, X. Hu, Y. Liu, S. Chen *et al.*, "Weed location and recognition based on UAV imaging and deep learning," *International Journal of Precision Agricultural Aviation*, vol. 3, no. 1, 2020.
- [10] Q. Zhang, M. Mozaffari, W. Saad, M. Bennis, and M. Debbah, "Machine learning for predictive on-demand deployment of UAVs for wireless communications," in *2018 IEEE Global Communications Conference (GLOBECOM)*, 2018, pp. 1–6.
- [11] Y. Zeng, R. Zhang, and T. J. Lim, "Wireless communications with unmanned aerial vehicles: Opportunities and challenges," *IEEE Communications Magazine*, vol. 54, no. 5, pp. 36–42, May 2016.
- [12] M. Lahmeri, M. A. Kishk, and M. Alouini, "Stochastic geometry-based analysis of airborne base stations with laser-powered UAVs," *IEEE Communications Letters*, vol. 24, no. 1, pp. 173–177, 2020.
- [13] O. M. Bushnaq, M. A. Kishk, A. Çelik, M.-S. Alouini, and T. Y. Al-Naffouri, "Cellular traffic offloading through tethered-UAV deployment and user association," *arXiv preprint arXiv:2003.00713*, 2020.
- [14] Y. Qin, M. A. Kishk, and M. Alouini, "Performance evaluation of UAV-enabled cellular networks with battery-limited drones," *IEEE Communications Letters*, pp. 1–1, 2020.
- [15] M. A. Kishk, A. Bader, and M. Alouini, "On the 3-Dplacement of airborne base stations using tethered UAVs," *IEEE Transactions on Communications*, vol. 68, no. 8, pp. 5202–5215, 2020.
- [16] M. A. Kishk, A. Bader, and M.-S. Alouini, "Aerial base stations deployment in 6G cellular networks using tethered drones: The mobility and endurance trade-off," 2020.
- [17] R. S. Sutton and A. G. Barto, *Reinforcement learning: An introduction*. MIT press, 2018.
- [18] J. Cui, Y. Liu, and A. Nallanathan, "Multi-agent reinforcement learning-based resource allocation for UAV networks," *IEEE Transactions on Wireless Communications*, vol. 19, no. 2, pp. 729–743, 2019.
- [19] M. Chen, U. Challita, W. Saad, C. Yin, and M. Debbah, "Artificial neural networks-based machine learning for wireless networks: A tutorial," *IEEE Communications Surveys Tutorials*, vol. 21, no. 4, pp. 3039–3071, 2019.
- [20] C. Goerzen, Z. Kong, and B. Mettler, "A survey of motion planning algorithms from the perspective of autonomous UAV guidance," *Journal of Intelligent and Robotic Systems*, vol. 57, no. 1-4, p. 65, 2010.
- [21] A. Carrio, C. Sampedro, A. Rodriguez-Ramos, and P. Campoy, "A review of deep learning methods and applications for unmanned aerial vehicles," *Journal of Sensors*, vol. 2017, 2017.
- [22] P. S. Bithas, E. T. Michailidis, N. Nomikos, D. Vouyioukas, and A. G. Kanatas, "A survey on machine-learning techniques for UAV-based communications," *Sensors*, vol. 19, no. 23, p. 5170, 2019.
- [23] J. Chen, U. Yattmalli, and D. Gesbert, "Learning radio maps for UAV-aided wireless networks: A segmented regression approach," in *2017 IEEE International Conference on Communications (ICC)*, 2017, pp. 1–6.
- [24] K. Xiao, J. Zhao, Y. He, and S. Yu, "Trajectory prediction of UAV in smart city using recurrent neural networks," in *ICC 2019-2019 IEEE International Conference on Communications (ICC)*. IEEE, 2019, pp. 1–6.
- [25] Y. Zhang, J. Wen, G. Yang, Z. He, and X. Luo, "Air-to-air path loss prediction based on machine learning methods in urban environments," *Wireless Communications and Mobile Computing*, vol. 2018, 2018.
- [26] S. Alsamhi, O. Ma, and S. Ansari, "Predictive estimation of the optimal signal strength from unmanned aerial vehicle over internet of things using ANN," 05 2018.
- [27] R. D. Timoteo, D. C. Cunha, and G. D. Cavalcanti, "A proposal for path loss prediction in urban environments using support vector regression," in *Proc. Advanced Int. Conf. Telecommun.*, 2014, pp. 1–5.
- [28] J. Kim, C. Park, J. Ahn, Y. Ko, J. Park, and J. C. Gallagher, "Real-time UAV sound detection and analysis system," in *2017 IEEE Sensors Applications Symposium (SAS)*, 2017, pp. 1–5.
- [29] Y. Xu, G. Yu, Y. Wang, X. Wu, and Y. Ma, "Car detection from low-altitude UAV imagery with the faster R-CNN," *Journal of Advanced Transportation*, vol. 2017, 2017.
- [30] N. Attari, F. Ofli, M. Awad, J. Lucas, and S. Chawla, "Nazr-CNN: Fine-grained classification of UAV imagery for damage assessment," in *2017 IEEE International Conference on Data Science and Advanced Analytics (DSAA)*. IEEE, 2017, pp. 50–59.
- [31] Y. Bazi and F. Melgani, "Convolutional SVM networks for object detection in UAV imagery," *IEEE transactions on geoscience and remote sensing*, vol. 56, no. 6, pp. 3107–3118, 2018.
- [32] M. Lan, Y. Zhang, L. Zhang, and B. Du, "Defect detection from UAV images based on region-based CNNs," in *2018 IEEE International Conference on Data Mining Workshops (ICDMW)*. IEEE, 2018, pp. 385–390.
- [33] B. Zhang, L. Tang, and M. Roemer, "Probabilistic weather forecasting analysis for unmanned aerial vehicle path planning," *Journal of Guidance, Control, and Dynamics*, vol. 37, no. 1, pp. 309–312, 2013.
- [34] A. Nassar, K. Amer, R. ElHakim, and M. ElHelw, "A deep CNN-based framework for enhanced aerial imagery registration with applications to UAV geolocalization," in *Proceedings of the IEEE Conference on Computer Vision and Pattern Recognition Workshops*, 2018, pp. 1513–1523.
- [35] C. Kyrkou, G. Plastiras, T. Theocharides, S. I. Venieris, and C.-S. Bouganis, "Dronet: Efficient convolutional neural network detector for real-time UAV applications," in *2018 Design, Automation & Test in Europe Conference & Exhibition (DATE)*. IEEE, 2018, pp. 967–972.
- [36] J. Vazquez-Nicolas, E. Zamora, I. Gonzalez-Hernandez, R. Lozano, and H. Sossa, "Towards automatic inspection: crack recognition based on quadrotor UAV-taken images," in *2018 International Conference on Unmanned Aircraft Systems (ICUAS)*. IEEE, 2018, pp. 654–659.
- [37] A. A. d. Santos, J. Marcato Junior, M. S. Araújo, D. R. Di Martini, E. C. Tetila, H. L. Siqueira, C. Aoki, A. Eltner, E. T. Matsubara, H. Pistori *et al.*, "Assessment of CNN-based methods for individual tree detection on images captured by RGB cameras attached to UAVs," *Sensors*, vol. 19, no. 16, p. 3595, 2019.
- [38] H. A. Al-Najjar, B. Kalantar, B. Pradhan, V. Saeidi, A. A. Halin, N. Ueda, and S. Mansor, "Land cover classification from fused DSM and UAV images using convolutional neural networks," *Remote Sensing*, vol. 11, no. 12, p. 1461, 2019.
- [39] Y. Bazi and F. Melgani, "Convolutional SVM networks for object detection in UAV imagery," *IEEE transactions on geoscience and remote sensing*, vol. 56, no. 6, pp. 3107–3118, 2018.
- [40] J. Xiong, Z. Liu, S. Chen, B. Liu, Z. Zheng, Z. Zhong, Z. Yang, and H. Peng, "Visual detection of green mangoes by an unmanned aerial vehicle in orchards based on a deep learning method," *Biosystems Engineering*, vol. 194, pp. 261–272, 2020.
- [41] Y. Liu, C. Cen, Y. Che, R. Ke, Y. Ma, and Y. Ma, "Detection of maize tassels from UAV RGB imagery with faster R-CNN," *Remote Sensing*, vol. 12, no. 2, p. 338, 2020.
- [42] L. P. Osco, M. d. S. de Arruda, J. M. Junior, N. B. da Silva, A. P. M. Ramos, É. A. S. Moryia, N. N. Imai, D. R. Pereira, J. E. Creste, E. T. Matsubara *et al.*, "A convolutional neural network approach for counting and geolocating citrus-trees in UAV multispectral imagery," *ISPRS Journal of Photogrammetry and Remote Sensing*, vol. 160, pp. 97–106, 2020.
- [43] A. Carrio, C. Sampedro, A. Rodriguez-Ramos, and P. Campoy, "A review of deep learning methods and applications for unmanned aerial vehicles," *Journal of Sensors*, vol. 2017, 2017.
- [44] V. Mnih, K. Kavukcuoglu, D. Silver, A. A. Rusu, J. Veness, M. G. Bellemare, A. Graves, M. Riedmiller, A. K. Fidjeland, G. Ostrovski *et al.*, "Human-level control through deep reinforcement learning," *nature*, vol. 518, no. 7540, pp. 529–533, 2015.
- [45] D. Silver, G. Lever, N. Heess, T. Degris, D. Wierstra, and M. Riedmiller, "Deterministic policy gradient algorithms," 2014.
- [46] N. Imanberdiyev, C. Fu, E. Kayacan, and I.-M. Chen, "Autonomous navigation of UAV by using real-time model-based reinforcement learning," in *2016 14th International Conference on Control, Automation, Robotics and Vision (ICARCV)*. IEEE, 2016, pp. 1–6.

- [47] U. Challita, W. Saad, and C. Bettstetter, "Interference management for cellular-connected UAVs: A deep reinforcement learning approach," *IEEE Transactions on Wireless Communications*, vol. 18, no. 4, pp. 2125–2140, 2019.
- [48] X. Liu, Y. Liu, and Y. Chen, "Reinforcement learning in multiple-UAV networks: Deployment and movement design," *IEEE Transactions on Vehicular Technology*, vol. 68, no. 8, pp. 8036–8049, 2019.
- [49] H. Bayerlein, P. De Kerret, and D. Gesbert, "Trajectory optimization for autonomous flying base station via reinforcement learning," in *2018 IEEE 19th International Workshop on Signal Processing Advances in Wireless Communications (SPAWC)*. IEEE, 2018, pp. 1–5.
- [50] I. Kim, S. Shin, J. Wu, S.-D. Kim, and C.-G. Kim, "Obstacle avoidance path planning for UAV using reinforcement learning under simulated environment," in *IASER 3rd International Conference on Electronics, Electrical Engineering, Computer Science, Okinawa*, 2017, pp. 34–36.
- [51] H. X. Pham, H. M. La, D. Feil-Seifer, and L. V. Nguyen, "Autonomous UAV navigation using reinforcement learning," *arXiv preprint arXiv:1801.05086*, 2018.
- [52] B. Li and Y. Wu, "Path planning for UAV ground target tracking via deep reinforcement learning," *IEEE Access*, vol. 8, pp. 29 064–29 074, 2020.
- [53] N. Imanberdiyev, C. Fu, E. Kayacan, and I. Chen, "Autonomous navigation of UAV by using real-time model-based reinforcement learning," in *2016 14th International Conference on Control, Automation, Robotics and Vision (ICARCV)*, 2016, pp. 1–6.
- [54] X. Liu, Y. Liu, and Y. Chen, "Reinforcement learning in multiple-UAV networks: Deployment and movement design," *IEEE Transactions on Vehicular Technology*, vol. 68, no. 8, pp. 8036–8049, 2019.
- [55] H. X. Pham, H. M. La, D. Feil-Seifer, and A. Nefian, "Cooperative and distributed reinforcement learning of drones for field coverage," *arXiv preprint arXiv:1803.07250*, 2018.
- [56] H. Huang, Y. Yang, H. Wang, Z. Ding, H. Sari, and F. Adachi, "Deep reinforcement learning for UAV navigation through massive mimo technique," *IEEE Transactions on Vehicular Technology*, vol. 69, no. 1, pp. 1117–1121, 2020.
- [57] C. H. Liu, Z. Chen, J. Tang, J. Xu, and C. Piao, "Energy-efficient UAV control for effective and fair communication coverage: A deep reinforcement learning approach," *IEEE Journal on Selected Areas in Communications*, vol. 36, no. 9, pp. 2059–2070, 2018.
- [58] G. Muñoz, C. Barrado, E. Çetin, and E. Salami, "Deep reinforcement learning for drone delivery," *Drones*, vol. 3, no. 3, p. 72, 2019.
- [59] K. Kersandt, G. Munoz, and C. Barrado, "Self-training by reinforcement learning for full-autonomous drones of the future*," in *2018 IEEE/AIAA 37th Digital Avionics Systems Conference (DASC)*, 2018, pp. 1–10.
- [60] E. Camci and E. Kayacan, "Waitress quadcopter explores how to serve drinks by reinforcement learning," in *2016 IEEE region 10 conference (TENCON)*. IEEE, 2016, pp. 28–32.
- [61] C. Wang, J. Wang, Y. Shen, and X. Zhang, "Autonomous navigation of UAVs in large-scale complex environments: A deep reinforcement learning approach," *IEEE Transactions on Vehicular Technology*, vol. 68, no. 3, pp. 2124–2136, 2019.
- [62] O. Bouhamed, H. Ghazzai, H. Besbes, and Y. Massoud, "Autonomous uav navigation: A ddpg-based deep reinforcement learning approach," *arXiv preprint arXiv:2003.10923*, 2020.
- [63] M. Zhu, X.-Y. Liu, and X. Wang, "Deep reinforcement learning for unmanned aerial vehicle-assisted vehicular networks," *arXiv preprint arXiv:1906.05015*, 2019.
- [64] S.-Y. Shin, Y.-W. Kang, and Y.-G. Kim, "Obstacle avoidance drone by deep reinforcement learning and its racing with human pilot," *Applied Sciences*, vol. 9, no. 24, p. 5571, 2019.
- [65] A. Singla, S. Padakandla, and S. Bhatnagar, "Memory-based deep reinforcement learning for obstacle avoidance in UAV with limited environment knowledge," *IEEE Transactions on Intelligent Transportation Systems*, 2019.
- [66] I. Kim, S. Shin, J. Wu, S.-D. Kim, and C.-G. Kim, "Obstacle avoidance path planning for UAV using reinforcement learning under simulated environment," in *IASER 3rd International Conference on Electronics, Electrical Engineering, Computer Science, Okinawa*, 2017, pp. 34–36.
- [67] S.-Y. Shin, Y.-W. Kang, and Y.-G. Kim, "Reward-driven U-net training for obstacle avoidance drone," *Expert Systems with Applications*, vol. 143, p. 113064, 2020.
- [68] Z. Ma, C. Wang, Y. Niu, X. Wang, and L. Shen, "A saliency-based reinforcement learning approach for a UAV to avoid flying obstacles," *Robotics and Autonomous Systems*, vol. 100, pp. 108–118, 2018.
- [69] X. Han, J. Wang, J. Xue, and Q. Zhang, "Intelligent decision-making for 3-dimensional dynamic obstacle avoidance of UAV based on deep reinforcement learning," in *2019 11th International Conference on Wireless Communications and Signal Processing (WCSP)*. IEEE, 2019, pp. 1–6.
- [70] K. Wan, X. Gao, Z. Hu, and G. Wu, "Robust motion control for UAV in dynamic uncertain environments using deep reinforcement learning," *Remote sensing*, vol. 12, no. 4, p. 640, 2020.
- [71] L. He, N. Aouf, J. F. Whidborne, and B. Song, "Deep reinforcement learning based local planner for UAV obstacle avoidance using demonstration data," *arXiv preprint arXiv:2008.02521*, 2020.
- [72] O. Walker, F. Vanegas, F. Gonzalez, and S. Koenig, "A deep reinforcement learning framework for UAV navigation in indoor environments," in *2019 IEEE Aerospace Conference*. IEEE, 2019, pp. 1–14.
- [73] F. Bin, F. XiaoFeng, and X. Shuo, "Research on cooperative collision avoidance problem of multiple UAV based on reinforcement learning," in *2017 10th International Conference on Intelligent Computation Technology and Automation (ICICTA)*. IEEE, 2017, pp. 103–109.
- [74] G. Kahn, A. Villafior, V. Pong, P. Abbeel, and S. Levine, "Uncertainty-aware reinforcement learning for collision avoidance," *arXiv preprint arXiv:1702.01182*, 2017.
- [75] B. G. Maciel-Pearson, L. Marchegiani, S. Akcay, A. Atapour-Abarghouei, J. Garforth, and T. P. Breckon, "Online deep reinforcement learning for autonomous UAV navigation and exploration of outdoor environments," *arXiv preprint arXiv:1912.05684*, 2019.
- [76] A. Rodriguez-Ramos, C. Sampedro, H. Bavle, P. De La Puente, and P. Campoy, "A deep reinforcement learning strategy for UAV autonomous landing on a moving platform," *Journal of Intelligent & Robotic Systems*, vol. 93, no. 1-2, pp. 351–366, 2019.
- [77] R. Polvara, M. Patacchiola, S. Sharma, J. Wan, A. Manning, R. Sutton, and A. Cangelosi, "Autonomous quadrotor landing using deep reinforcement learning," *arXiv preprint arXiv:1709.03339*, 2017.
- [78] A. Rodriguez-Ramos, C. Sampedro, H. Bavle, I. G. Moreno, and P. Campoy, "A deep reinforcement learning technique for vision-based autonomous multirotor landing on a moving platform," in *2018 IEEE/RSJ International Conference on Intelligent Robots and Systems (IROS)*. IEEE, 2018, pp. 1010–1017.
- [79] R. Polvara, M. Patacchiola, S. Sharma, J. Wan, A. Manning, R. Sutton, and A. Cangelosi, "Toward end-to-end control for UAV autonomous landing via deep reinforcement learning," in *2018 International Conference on Unmanned Aircraft Systems (ICUAS)*, 2018, pp. 115–123.
- [80] H. Lu, Y. Li, S. Mu, D. Wang, H. Kim, and S. Serikawa, "Motor anomaly detection for unmanned aerial vehicles using reinforcement learning," *IEEE Internet of Things Journal*, vol. 5, no. 4, pp. 2315–2322, 2018.
- [81] O. Bouhamed, H. Ghazzai, H. Besbes, and Y. Massoud, "A generic spatiotemporal scheduling for autonomous UAVs: A reinforcement learning-based approach," *IEEE Open Journal of Vehicular Technology*, vol. 1, pp. 93–106, 2020.
- [82] G. Faraci, A. Raciti, S. A. Rizzo, and G. Schembra, "Green wireless power transfer system for a drone fleet managed by reinforcement learning in smart industry," *Applied Energy*, vol. 259, p. 114204, 2020.
- [83] B. McMahan, E. Moore, D. Ramage, S. Hampson, and B. A. y Arcas, "Communication-efficient learning of deep networks from decentralized data," in *Artificial Intelligence and Statistics*, 2017, pp. 1273–1282.
- [84] K. Bonawitz, H. Eichner, W. Grieskamp, D. Huba, A. Ingerman, V. Ivanov, C. Kiddon, J. Konečný, S. Mazzocchi, H. B. McMahan et al., "Towards federated learning at scale: System design," *arXiv preprint arXiv:1902.01046*, 2019.
- [85] S. Samarakoon, M. Bennis, W. Saad, and M. Debbah, "Federated learning for ultra-reliable low-latency v2v communications," in *2018 IEEE Global Communications Conference (GLOBECOM)*. IEEE, 2018, pp. 1–7.
- [86] —, "Distributed federated learning for ultra-reliable low-latency vehicular communications," *IEEE Transactions on Communications*, vol. 68, no. 2, pp. 1146–1159, 2019.
- [87] S. Wang, M. Chen, C. Yin, W. Saad, C. S. Hong, S. Cui, and H. V. Poor, "Federated learning for task and resource allocation in wireless high altitude balloon networks," *arXiv preprint arXiv:2003.09375*, 2020.
- [88] J. Shyuan Ng, W. Y. B. Lim, H.-N. Dai, Z. Xiong, J. Huang, D. Niyato, X.-S. Hua, C. Leung, and C. Miao, "Joint auction-coalition formation framework for communication-efficient federated learning in UAV-enabled internet of vehicles," *arXiv e-prints*, pp. arXiv–2007, 2020.
- [89] H. Shiri, J. Park, and M. Bennis, "Communication-efficient massive UAV online path control: Federated learning meets mean-field game theory," *arXiv preprint arXiv:2003.04451*, 2020.
- [90] N. I. Mowla, N. H. Tran, I. Doh, and K. Chae, "Federated learning-based cognitive detection of jamming attack in flying ad-hoc network," *IEEE Access*, vol. 8, pp. 4338–4350, 2019.

- [91] T. Zeng, O. Semiari, M. Mozaffari, M. Chen, W. Saad, and M. Bennis, "Federated learning in the sky: Joint power allocation and scheduling with UAV swarms," *arXiv preprint arXiv:2002.08196*, 2020.
- [92] B. Lim, J. Huang, Z. Xiong, J. Kang, D. Niyato, X.-S. Hua, C. Leung, and C. Miao, "Towards federated learning in UAV-enabled internet of vehicles: A multi-dimensional contract-matching approach," 04 2020.
- [93] T. Nishio and R. Yonetani, "Client selection for federated learning with heterogeneous resources in mobile edge," in *ICC 2019-2019 IEEE International Conference on Communications (ICC)*. IEEE, 2019, pp. 1–7.
- [94] Y. Zhan, P. Li, Z. Qu, D. Zeng, and S. Guo, "A learning-based incentive mechanism for federated learning," *IEEE Internet of Things Journal*, vol. 7, no. 7, pp. 6360–6368, 2020.
- [95] J. Kang, Z. Xiong, D. Niyato, H. Yu, Y. Liang, and D. I. Kim, "Incentive design for efficient federated learning in mobile networks: A contract theory approach," in *2019 IEEE VTS Asia Pacific Wireless Communications Symposium (APWCS)*, 2019, pp. 1–5.
- [96] K. Bonawitz, V. Ivanov, B. Kreuter, A. Marcedone, H. B. McMahhan, S. Patel, D. Ramage, A. Segal, and K. Seth, "Practical secure aggregation for federated learning on user-held data," *arXiv preprint arXiv:1611.04482*, 2016.