

Autonomous Planning for Multiple Aerial Cinematographers

Luis-Evaristo Caraballo¹, Ángel Montes-Romero², José-Miguel Díaz-Báñez¹, Jesús Capitán², Arturo Torres-González² and Aníbal Ollero²

Abstract—This paper proposes a planning algorithm for autonomous media production with multiple *Unmanned Aerial Vehicles* (UAVs) in outdoor events. Given *filming tasks* specified by a media *Director*, we formulate an optimization problem to maximize the filming time considering battery constraints. As we conjecture that the problem is NP-hard, we consider a discretization version, and propose a graph-based algorithm that can find an optimal solution of the discrete problem for a single UAV in polynomial time. Then, a greedy strategy is applied to solve the problem sequentially for multiple UAVs. We demonstrate that our algorithm is efficient for small teams (3-5 UAVs) and that its performance is close to the optimum. We showcase our system in field experiments carrying out aerial media production in an outdoor scenario with multiple UAVs.

I. INTRODUCTION

The use of *Unmanned Aerial Vehicles* (UAVs) for cinematography and audio-visual applications is becoming quite trendy. First, small UAVs are not expensive and can be equipped with high-quality cameras that are available in the market for amateur and professional users. Second, they can produce unique video streams thanks to their maneuverability and their advantageous viewpoints when flying.

Currently, these systems use two operators per aerial camera at least: a pilot for the vehicle and a camera operator. Our final objective is to develop a team of cooperative UAV cinematographers with autonomous functionalities. This would reduce the number of human operators and would allow the media *Director* to focus on artistic aspects. This Director is the person in charge of the media production, specifying desired shots to cover a certain event. Then, the multi-UAV system should be able to plan and execute autonomously the designed shots. This planning problem is challenging in large-scale scenarios, due to multiple constraints: (i) spatial constraints related to no-fly areas; (ii) temporal constraints regarding the events to film; and (iii) resource constraints related to the battery endurance of each UAV.

This paper proposes a multi-UAV approach for autonomous cinematography planning, aimed at filming outdoor events such as cycling or boat races (see Fig. 1). The work lies within the framework of the EU-funded project MULTIDRONE³, which has developed autonomous media production with small teams of UAVs. In previous work [1], we proposed a graphical interface and a novel language so that the media production Director could design *shooting missions*. Thus, the Director specifies the characteristics of



Fig. 1: Experimental media production with three UAVs taking different shots in parallel. Bottom, aerial view of the experiment with two moving cyclists. Top, images taken from the cameras on board each UAV.

multiple shots that should be executed to film a given event. We call these shots *filming tasks* or *shooting actions*, and they are described basically by their starting time and duration, the starting camera position and relative positioning with respect to the target, and the geometrical formation of the cameras depending on the type of shot.

In this paper, we use the Director's shooting mission as input and propose an algorithm to compute plans for the UAVs. Given their bounded battery, the problem to schedule UAVs to cover the filming tasks is a complex optimization problem hard to solve. After surveying related works (Section II), we contribute by formulating this novel optimization problem for autonomous filming (Section III). Then, we propose a graph-based solution to the problem (Section IV) that can find an optimal solution for a single UAV and approximate solutions for the multi-UAV case.

Our algorithm is deterministic and assumes that trajectories of all moving targets in the event can be predicted with a given motion model. However, in order to account for model uncertainties and unexpected events (e.g., a UAV failure), we enhance the planner with a module that monitors the mission execution and triggers re-planning to address deviation from the original plan. Thus, plans are computed online in a centralized manner, which is feasible for small teams (3-5 UAVs). Moreover, we evaluate the performance of our algorithm through simulation (Section V) and showcase its integration for actual media production with multiple UAVs (Section VI).

¹Department of Applied Mathematics II, University of Seville, Seville, Spain

²GRVC Robotics Lab, University of Seville, Seville, Spain

³<https://multidrone.eu>

II. RELATED WORK

There are several commercial products, such as DJI GO, AirDog, 3DR SOLO or Yuneec Typhoon, that implement *follow-me* autonomous capabilities to track a target visually or with a GPS. These approaches do not consider high-level cinematography principles for shot performance and just try to keep the target on the image. Additionally, there are some recent works to produce semi-autonomous aerial cinematographers [2], [3]. In these works, the user or Director specifies high-level commands such as shot types and positions, and the drone is in charge of implementing autonomously the navigation functionality. In [2], an outdoor application to film people is proposed, and different types of shots from the cinematography literature are introduced (e.g., close-up, external, over-the-shoulder, etc). In [3], an iterative quadratic optimization problem is formulated to obtain smooth trajectories for the camera and the look-at point (i.e., place where the camera is pointing at). No time constraints nor moving targets are included. [4] propose an autonomous system for outdoor, aerial cinematography, but they do not explore the multi-UAV problem.

Some works [5] propose camera motion planning to achieve smooth trajectories, but in this paper, we focus on high-level planning. This means how to distribute filming tasks among the team members. As aerial shots can be viewed as tasks to be executed by the UAVs, algorithms for multi-robot task allocation [6] are of interest. In [7], a centralized algorithm based on a Monte-Carlo Tree Search is presented for multi-robot task allocation. The algorithm exploits the *branch&bound* paradigm to solve the problem. Others [8] have proposed both centralized and decentralized methods to deal with disaster management.

For aerial cinematography, it is also relevant to consider formulations where there are time constraints associated with the tasks [6], as visual shots may be triggered and executed with specific timelines. An auction-based method is presented in [9]. They decouple precedence and temporal constraints and treat them separately with two different algorithms that can work offline (producing a schedule of tasks in advance) and online (scheduling tasks as they arrive). [10] present a distributed algorithm for multi-robot task assignment where the tasks have to be completed within given deadlines, taking into account the battery constraints. For the special case of constant task duration they present a distributed algorithm that is provably almost optimal.

Recently, a similar optimization problem to that stated in this paper, has been addressed for static targets and continuous time intervals [11]. They prove that the problem with unlimited battery lifetime can be solved in polynomial time by finding a maximum weight matching in a weighted bipartite graph. They conjecture that the optimization problem with limited battery lifetime is NP-hard and thus, the same conjecture remains for moving targets.

III. PROBLEM STATEMENT

In this section, we formally define the *Cycling Filming Problem* (CFP). Suppose that an outdoor event is to be

filmed by a set of k UAVs with cameras and limited battery endurance given by a parameter b . The media Director specifies a set $\mathcal{T} = \{T_1, \dots, T_n\}$ of shooting actions (tasks) determined by waypoints and time intervals during which the UAVs should film the moving targets (e.g., cyclists). That is, a shooting action $T_i \in \mathcal{T}$, that starts at time t and ends at time $t' > t$, is determined by a list $(p_1, t_1), \dots, (p_s, t_s)$ of pairs, where $t = t_1 < \dots < t_s = t'$ and p_j is the filming position of the camera at time t_j ⁴. A task, or part of it, can be performed by one or multiple UAVs (e.g., a UAV may film the first part of a task and the rest may be filmed by a different one). A *flight plan* for a UAV is a sequence $P = \{I_1, \dots, I_m\}$ such that for every j , I_j is a subinterval of a task in \mathcal{T} . Denote by $\mathcal{P} = \{P_1, \dots, P_k\}$ the set of the flight plans for the k UAVs. The goal is to assign flight plans to each UAV in order to film as much as possible of the set \mathcal{T} . The *filming time* of a flight plan assignment \mathcal{P} is the sum of the time lengths of the subintervals of the tasks covered by the flight plans. Formally, it is defined as

$$FT(\mathcal{P}) = \sum_{i=1}^n \left| \bigcup_{I \in \cup P_j} (I \cap T_i) \right|.$$

There is one or more *Base Stations* (BS) that can be static or dynamic, where the UAVs start from and where they can go back to recharge their battery at any time. It is assumed that it is possible to compute a path between any pair of locations. Also, having this path, it is assumed that the required time to travel along the path can be estimated as well as the expected cost in terms of battery. Thus, it can be checked at any moment whether a UAV has enough battery to return to a BS.

Problem 3.1: (CFP) Given a set \mathcal{T} of n tasks and k UAVs, each with battery endurance b , find a flight plan assignment maximizing the filming time.

Remark 1: For simplicity of presentation, we have assumed that charging at BS occurs instantaneously. However, our results could be easily extended considering a time δ to recharge the battery when a UAV arrives at a BS.

Notice that, in a solution, a UAV can enter into a task or it can leave it at any instant of the task's time interval. Hence, CFP is in general a continuous optimization problem that is conjectured to be NP-hard [11].

IV. THE APPROXIMATION ALGORITHM

In this section, we consider a discretization of the general problem that allows us to obtain an approximation to the CFP in polynomial time. Our discretization is based on the construction of a directed acyclic graph G whose vertices are pairs (p, t) , where p is a position and t is an associated instant of time. In the following we briefly show how to build this graph.

Let $\alpha \ll b$ be a real positive value. For every two consecutive waypoints of a task, subdivide the task into pieces with time length α except for maybe the last piece.

⁴These filming positions are computed after predicting the target trajectory and depending on the shot type.

equal to or less than k , it may still not be possible to cover all of them due to battery constraints.

In order to measure the quality of the proposed method, we use the *coverage ratio*, which is the filming time using k UAVs over the sum of the time lengths of all tasks, that is:

$$CR = \frac{\sum_{i=1}^k \sum_{e \in P_i} FT(e)}{\sum_{i=1}^n |T_i|}.$$

1) *Experiment 1. Coverage ratio vs number of UAVs:*

Given two natural numbers n and x , a scenario A is generated randomly with n tasks distributed longitudinally along a route such that at any time there are at most x active tasks. After that, the developed algorithm is run on A incorporating UAVs one by one until all the tasks are covered.

Random scenarios with $n = 10, 15, 20, 25$ and $x = 4, 6, 8$ were generated and we repeated the experiment 50 times for every pair of values n and x . Figure 3 shows the average results for $n = 20$ and $x = 4$. For any average case (n, x) a similar behavior was obtained: using k UAVs, with k around x , a coverage ratio around 0.8 is achieved and, for $k > x$, the greater k is, the lower the increase of the coverage ratio is. Moreover, although we do not know the optimal value, \mathcal{O} , of the coverage ratio using $k \geq x$ drones, the experiment shows that our result, \mathcal{R} , meets that $0.8 \leq \mathcal{R} \leq \mathcal{O} \leq 1$, that is, the approximation factor $\frac{\mathcal{O}}{\mathcal{R}}$ is between 1 and 1.25. We experimentally study this factor with an additional experiment.

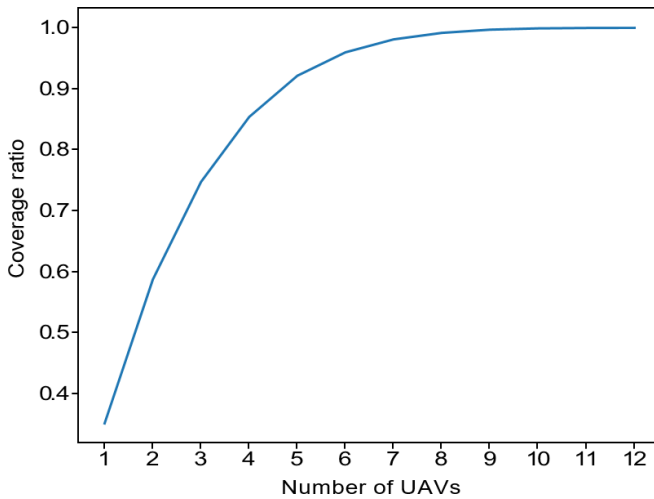


Fig. 3: Coverage ratio vs number of UAVs using the average data obtained from 50 repetitions of the experiment using $n = 20$ and $x = 4$.

2) *Experiment 2. Approximation factor:* We compare the accuracy of the proposed greedy approach against an exhaustive method over the graph G . For that, we generated random simulation scenarios using realistic values: targets move following a straight line with a variable speed in the range of 1-2m/s; the minimum and maximum speed of the UAVs are 1 and 3m/s, respectively; a full battery is considered to last 15 minutes; shooting actions have a length

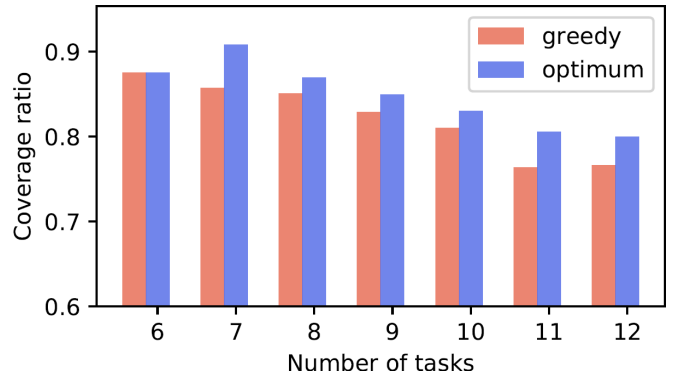


Fig. 4: Optimal versus approximated CR .

of at most 80m and their time-lengths are between 30 and 70 seconds⁵. With this range of parameters, we generated randomly four types of shooting actions: (1) *Static*, a single point where the UAV stays to film a target or panoramic views during a time interval; (2) *Chase*, a path parallel to the to target trajectory using the same speed of the target to follow it from behind during this time interval; (3) *Flyby*, a path parallel to the target trajectory but using greater speed in order to film the target from back to front; and (4) *Orbit*, a circular arc that crosses the target trajectory from one side to another.

Due to the huge complexity of the exhaustive approach we used $\alpha = 30s$ in order to get small discretization graphs. We used $k = 3$ UAVs and we limited the temporal overlapping of the tasks to three, that is, there are always at most 3 active tasks. We generated several experiments and grouped the results by the number of generated tasks. Then, we computed the average of the coverage ratio in each group for the two strategies: our *greedy* proposal and the *optimal* exhaustive analysis. The results are shown in Fig. 4. Notice that our proposal has a very good performance and is much more efficient than the exhaustive method, which requires exponential time.

VI. FIELD EXPERIMENTS

In this section, we describe the integration of our algorithm with a real team of UAVs performing autonomous media production.

A. System integration

Figure 5 depicts the block diagram of our software architecture. All modules have been implemented in C++ and integrated with ROS Kinetic Kame⁶. Our planning algorithm for shooting missions is the core of the system and runs on the *High-Level Planner* (HLP). The workflow of the system starts with the Director describing the shooting mission through the *Dashboard*, which is an intuitive GUI. We described the Dashboard and the process to transform shooting missions into filming tasks in previous work [1],

⁵This values are recommendations from the media experts in MULTIDRONE project in line with actual media productions.

⁶Code online at https://bitbucket.org/multidrone.eu/multidrone_full.

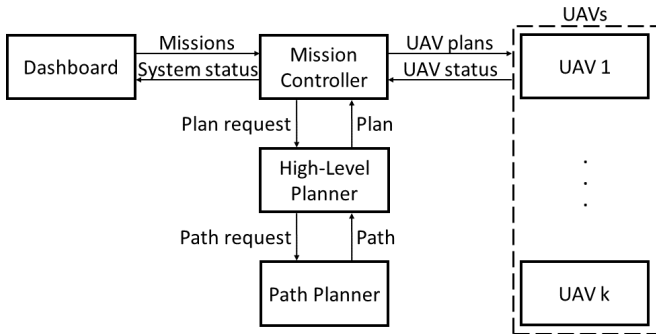


Fig. 5: Block diagram of our system architecture. The planning process occurs in a centralized fashion at a ground station.

where we proposed a novel language for the description of media missions. The *Mission Controller* (MC) receives the mission with the shooting actions and requests the HLP for a plan. Once the plan is computed, the MC sends to each UAV its part of the plan. Then, those associated filming tasks are executed on board each UAV in a distributed fashion⁷. The MC is also in charge of monitoring continuously the status of the UAVs and asking for re-planning. Thus, if a UAV has an emergency (e.g., it runs out of battery) and has to stop its current action, the MC would request the HLP for a new plan with the current initial conditions (battery and positions) of the available UAVs and the remaining filming tasks.

The *Path Planner* is an auxiliary module so that the HLP can compute collision-free paths (and associated costs) between waypoints. As we endeavor to produce media in outdoor areas, no-fly zones for the UAVs are also taken into account (e.g., to avoid the area with the audience). We implemented an A* algorithm for path planning in a map grid containing known no-fly zones and obstacles. Note that local collision avoidance would still be needed during mission execution.



Fig. 6: UAV platform used for the field experiments. It is equipped with a multimedia camera on a gimbal (bottom).

The aerial platforms used in our experiments (see Fig. 6) were three custom-designed hexacopters made of carbon fiber with a size of $1.80 \times 1.80 \times 0.70$ m, 13 kg of maximum take-off weight and a maximum flight time of 15 minutes. Each UAV is equipped with: an audiovisual camera mounted on a 3-axis gimbal for stabilization; a RTK GPS receiver;

⁷The procedure for distributed mission execution is out of the scope of this paper.



Fig. 7: Snapshots of the videos taken onboard during the Establish shot (top row, UAV 2), and the Flyby shot (bottom row, UAV 3). The relative movement of the camera with respect to the targets can be appreciated.

a Pixhawk 2.1 autopilot with ArduPilot; an Intel NUC for running onboard navigation algorithms; a Nvidia TX2 to manage video streaming; and a communication module that uses both LTE and Wi-Fi technology to communicate with the modules on the ground and for inter-UAV communication, respectively.

B. Experimental results

We evaluated the whole system for shooting mission planning and execution during several days in an airfield located close to Seville (see Fig. 1). We created there a mock-up scenario for outdoor media production, including actual cyclists. We tested the system with multiple missions defined by the Director, considering different types of autonomous aerial shots. In this paper, we present results for two representative experiments that showcase the versatility of our planning algorithm. Planning is done on a ground station before the mission starts, taking as input the filming tasks and the current position and battery level of the UAVs. Even though our architecture allows for re-planning during mission execution in case of unexpected events, this was not the case in the included experiments. Moreover, our complete system can run visual tracking of the targets on the videostreams to point the camera gimbal. However, as we were interested in the planning part in these experiments, the cyclists carried a GPS receiver to communicate their position to the UAVs and ease camera tracking.

The first experiment consists of a shooting mission involving 3 UAVs filming two actual cyclists. The Director specifies 3 sequences of shooting actions in parallel, with the same starting time and duration (70 seconds) per sequence. The first sequence only includes one shot of type Lateral (UAV follows the target laterally at its same speed). The second sequence has two consecutive filming tasks, an Establish (UAV approaches the target from behind coming closer in distance and height) and a Chase (UAV follows the target from behind at a constant distance), respectively. The third

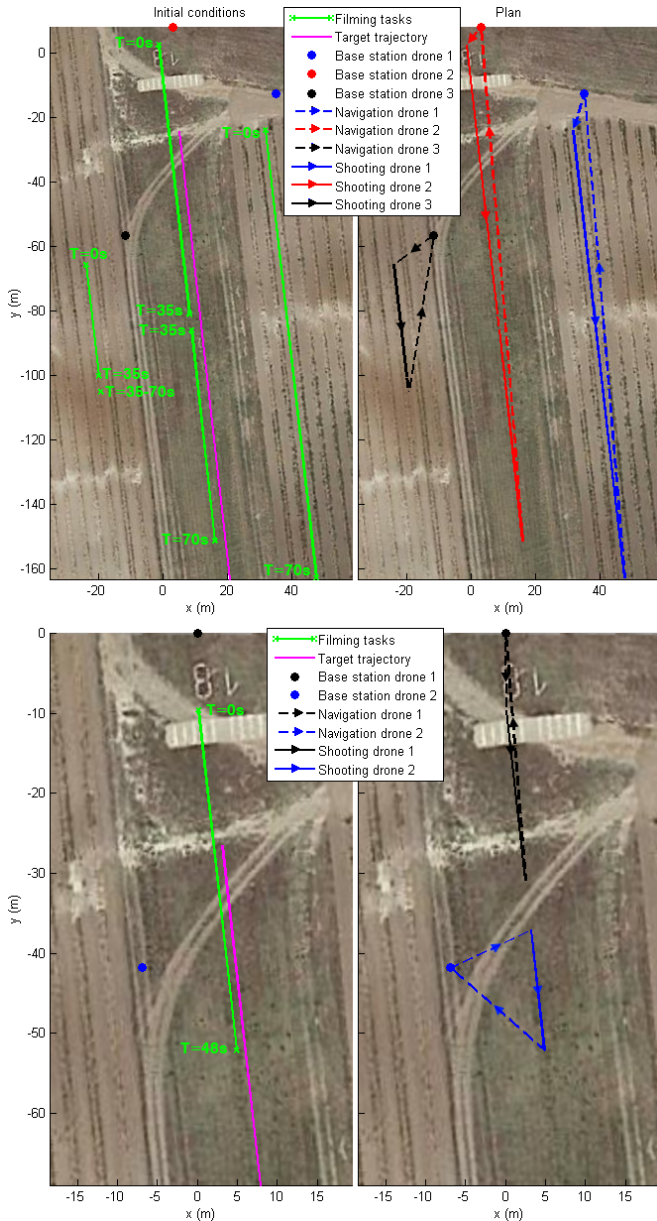


Fig. 8: Filming tasks (left graphs) and plans computed for each UAV (right graphs). Plans for each UAV in a different color, with dashed lines indicating UAV navigation and solid lines UAV shooting. Top, first experiment with 3 UAVs. Bottom, second experiment with 2 UAVs.

sequence has also two consecutive tasks, a Flyby (UAV starts behind the target at a lateral distance but it catches up with it to overcome it) and a Static (UAV stays still filming a panoramic view). Figure 7 shows a composition of images taken from the UAV cameras during some of the parallel shots are depicted⁸. The target trajectories and the plan computed can be seen in Fig. 8 (top). As there are 3 available UAVs with enough battery to cover the mission, the HLP computes a plan assigning directly one sequence of shooting

⁸A video of the complete experiment can be seen at <https://youtu.be/nRM-TJ2njtg>

actions to each UAV. We used a computer with an Intel i7-6700HQ@2.6GHz and 16 GB RAM as ground station to run the HLP module, obtaining the plan in 1.038 ms. All tasks were fully covered by the computed plan ($CR = 1$).

The second experiment consists of a shooting mission involving 2 UAVs filming one cyclist. The Director specifies a single Chase shot (48 s) but long enough to be covered by the same UAV due to battery limits (we set up shorter battery endurance in the UAVs to enforce this situation). Therefore, the computed plan (in 0.817 ms) assigns one part of the Chase to each of the available UAVs. The plan computed can be seen in Fig. 8 (bottom)⁹. The first UAV starts covering the task from the beginning, and then returns to the Base Station after running out of battery. The second UAV replaces the first one at a relay point and covers the remaining part of the task. Due to safety reasons, both UAVs do not arrive in the relay point at the same time instant, so there is a short time interval in between the end of the first filming and the start of the second. In particular, 8 seconds of the original shooting action were not cover during the relay operation ($CR = 0.833$).

VII. CONCLUSIONS

In this paper, we presented an algorithm for planning cinematography missions with multiple UAVs covering outdoor events. The strategy is based on an efficient dynamic programming approach for one UAV, that is used in an iterative way to produce an approximate solution for the multi-UAV problem. Although the algorithm is deterministic and assumes a motion model to predict targets' trajectories, our final architecture allows us to monitor mission execution and re-compute new plans online in case of contingencies like UAV failures or deviations from the original plan.

Results in simulation proved that using a number of UAVs equal to the number of overlapping tasks, 80% of the total filming time can be covered, which somehow justify our assumption of small teams. We also demonstrated empirically that our approximate solutions are close to the optimum. Moreover, we present field experiments to show the applicability of our approach for media production in realistic cycling race scenarios.

Future work will focus on considering a constrained model that minimizes the number of UAVs per task. It is reasonable to impose that a UAV leaves a task only if it is running out of battery or the end of task is reached. Thus, we try to reduce the complexity of the optimization problem pursuing exact optimal solutions for the multi-UAV case.

ACKNOWLEDGMENT

This project has received funding from the Spanish Ministry of Economy and Competitiveness project (MTM2016-76272-R AEI/FEDER,UE) and the European Union's Horizon 2020 research and innovation programme under No 731667 (MULTIDRONE) and Marie Skłodowska-Curie grant agreement No 734922. This publication reflects the

⁹A video of the complete experiment can be seen at <https://youtu.be/8Y8OGbHE9c>

authors' views only. The European Commission is not responsible for any use that may be made of the information it contains.

REFERENCES

- [1] Ángel Montes-Romero, Arturo Torres-González, Jesús Capitán, Maurizio Montagnuolo, Sabino Metta, Fulvio Negro, Alberto Messina, and Anibal Ollero, "Director tools for autonomous media production with a team of drones," *Applied Sciences*, vol. 10, no. 4, 2020.
- [2] N Joubert, J. L. E. D. B. Goldman, F Berthouzoz, M Roberts, J. A. Landay, and P Hanrahan, "Towards a Drone Cinematographer: Guiding Quadrotor Cameras using Visual Composition Principles," *ArXiv e-prints*, 2016.
- [3] C. Gebhardt, B. Hepp, T. Nægeli, S. Stevšić, and O. Hilliges, "Airways: Optimization-Based Planning of Quadrotor Trajectories according to High-Level User Goals," in *Proceedings of the 2016 CHI Conference on Human Factors in Computing Systems - CHI '16*. ACM, 2016, pp. 2508–2519, ACM Press.
- [4] Rogerio Bonatti, Cherie Ho, Wenshan Wang, Sanjiban Choudhury, and Sebastian Scherer, "Towards a robust aerial cinematography platform: Localizing and tracking moving targets in unstructured environments," 2019.
- [5] Tobias Nægeli, Lukas Meier, Alexander Domahidi, Javier Alonso-Mora, and Otmar Hilliges, "Real-time planning for automated multi-view drone cinematography," *ACM Transactions on Graphics*, vol. 36, no. 4, pp. 1–10, jul 2017.
- [6] E. Nunes, M. Manner, H. Mitiche, and M. Gini, "A taxonomy for task allocation problems with temporal and ordering constraints," *Robotics and Autonomous Systems*, vol. 90, pp. 55–70, 4 2017.
- [7] B. Kartal, E. Nunes, J. Godoy, and M. Gini, "Monte carlo tree search with branch and bound for multi-robot task allocation," in *The IJCAI-16 Workshop on Autonomous Mobile Service Robots*, 2016.
- [8] E G Jones, M B Dias, and A Stentz, "Time-extended multi-robot coordination for domains with intra-path constraints," *Autonomous Robots*, vol. 30, no. 1, pp. 41–56, 2011.
- [9] Ernesto Nunes, Mitchell McIntire, and Maria Gini, "Decentralized multi-robot allocation of tasks with temporal and precedence constraints," *Advanced Robotics*, vol. 31, no. 22, pp. 1193–1207, 11 2017.
- [10] L Luo, N Chakraborty, and K Sycara, "Distributed Algorithms for Multirobot Task Assignment with Task Deadline Constraints," *IEEE Transactions on Automation Science and Engineering*, vol. 12, no. 3, pp. 876–888, 2015.
- [11] O. Aichholzer, L. E. Caraballo, J.M. Díaz-Báñez, R. Fabila-Monroy, I. Ventura, and B. Vogtenhuber, "Scheduling aerial robots to cover outdoor events," in *Proc. of EWCG 2020*, 2020.