

Payload-Mass-Aware Trajectory Planning on Multi-User Autonomous Unmanned Aerial Vehicles

Vasileios Tsoutsouras
University of Cambridge
Cambridge, United Kingdom
vt298@cam.ac.uk

Joseph Story
University of Cambridge
Cambridge, United Kingdom
jdrs3@cam.ac.uk

Phillip Stanley-Marbell
University of Cambridge
Cambridge, United Kingdom
phillip.stanley-marbell@eng.cam.ac.uk

Abstract—Future unmanned aerial vehicles (drones) will be shared by multiple users and will have to operate in conditions where their fully-autonomous function is required. Calculation of a drone's trajectory will be important but optimal trajectories cannot be calculated unless mass and flight speed are taken into account. This article presents the case for on-drone trajectory planning in a multi-user dynamic payload mass scenario, allowing a drone to calculate its trajectory with no need for ground control communication. We formulate and investigate on-drone trajectory planning under variable payload mass and flight speed awareness, in cases where it is shared by multiple users or applications. We present efficient solutions using a combination of heuristic and optimization algorithms. To support this investigation, we present a new model for the power dissipation of drone propulsion as a function of speed and payload mass. We evaluate our proposed algorithmic solution on contemporary embedded processors and demonstrate its capability to generate near-optimal trajectories with limited computational overhead (less than 300 milliseconds on an ARM Cortex-A9 SoC).

I. INTRODUCTION

Computing devices enhanced with flying capabilities are enabling a new class of applications whose functionality inherently involves motion through space by one or more systems. Unmanned aerial vehicles (UAVs) are already being actively investigated by both industry and academia [4] leading to the creation of new application domains such as emergency condition tracking and relief, surveillance, package delivery, infrastructure monitoring, and mobile edge computing [11].

Flying computing systems impose a new set of challenges and open research questions [11]. Compute tasks share the same limited energy budget with mechanical parts, requiring a careful balance between the two. Efficient computation becomes important because more complex and sophisticated control algorithms can enhance the flying characteristics of the UAV [4]. However, system designers must trade multiple factors for power consumption of the UAV as it varies with payload and flying speed [1], [2], [8], [10], [16].

A. Payload mass variation over trajectories

Many use cases require the UAV to be at a given location by a target time, thus the choice of flight trajectory for a given application flight task is an important parameter. In this work, our target application domain is payload delivery due to its ability to support a wide range of services (e.g., parcels, medicine delivery in disasters, etc.). Payload delivery

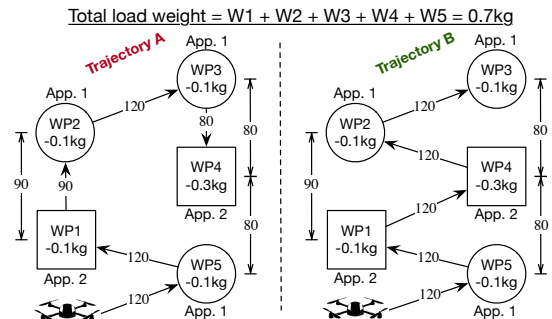


Fig. 1: Payload-mass-aware trajectory designation for waypoints of Application 1 (circles) and Application 2 (squares).

is inherently characterized by changes of the UAV's aggregate mass over its flight trajectory. We investigate applications with multiple target delivery waypoints issued by different users or applications, e.g., different companies offering package delivery services while sharing the same UAV.

In this scenario, the definition of the optimum trajectory for visiting and unloading the payload is non-trivial, as Figure 1 shows. In *Trajectory A*, the UAV will fly a shorter distance but will be heavily loaded, since the heaviest payload has to be delivered to *Waypoint 4* (WP4), which is visited last. On the other hand, in *Trajectory B*, WP4 is visited earlier, so for the rest of the trajectory the UAV flies with reduced weight. As a result, the preferable trajectory route and speed cannot be established unless the relationship between energy used by a drone's propulsion system, payload, and flight speed is known.

We focus our analysis on quad-rotor UAVs or drones and opt for a fully-autonomous UAV where trajectory calculation takes place on the on-board software stack. Such decentralized decision making in embedded systems is an established design approach which decouples the computing devices at the edge of the network from their dependency to centralized resources [17]. In a similar manner, our vision is that the navigation ability of the drone will be decoupled from the connectivity hazards of ground station trajectory planning.

B. Contributions

Our main contributions are:

- **We present the formulation of a new multi-user payload delivery application scenario** where multiple users can share the same drone and issue requests for delivering payloads of a specified mass at waypoints within specific deadlines. We formulate the corresponding deadline-miss minimization problem under energy, trajectory-waypoint, and mass constraints, taking into account the variation of drone propulsion power consumption as a function of payload mass and flight speed (Section III).
- **We propose a combination of heuristic and optimization algorithms** for solving the deadline-miss minimization problem under energy, trajectory-waypoint, and mass constraints. Our proposed design is fully-autonomous and trajectory calculation is performed online on the drone (Section IV) using its on-board computation resources, rather than offline on a server.
- **We evaluate our solution for on-drone trajectory planning** and show that it is low-overhead and effective (Section V). The evaluation uses a power consumption trace derived from an actual drone augmented with a data-driven power model based on simulated drone flights.

II. RELATED RESEARCH

Several related research efforts have focused on providing reliable models for predicting the energy consumption of drones as a function of payload mass and flight speed. Abeywickrama et al. [1] provide simple models for several parameters of the Intel *Aero Ready to Fly Drone* and Goss et al. present a drone power consumption model [10], by augmenting an analytical model of the drone’s power consumption with data from the 3DR Solo drone.

Baek et al. [2] focus on a model for battery consumption including non-linear effects from increased drawn current and depleted battery levels. They propose a scheduling algorithm for payload delivery tasks, where the drone delivers a single package and returns to a depot. Tseng et al. [16] provide a power model for drone power consumption under variable speed, payload, and different wind conditions, using the 3DR Solo drone. Based on sampled data, they create a regression-based power model which they then use offline to solve a path-planning problem where the drone must visit certain waypoints of interest in the presence of recharging stations.

Routing and trajectory planning of UAVs has been a research focus for many years. According to a recent survey, most approaches target scenarios of multiple UAVs and use a variety of heuristics and optimization algorithms to solve the target problems, often modelled as a Travelling Salesman’s Problem variant [6]. One of the few approaches for the on-drone calculation of the trajectory is provided by Bandeira et al. [3]. However, the problem they examined focuses on distance minimization under energy constraints and does not take into account variable UAV drone payload mass and speed.

Dorling et al. [8] were among the first to identify the importance of a variable payload mass and speed model for drone power consumption. They utilized a linear approximation to address the problem of delivery using multiple drones with the

TABLE I: Notation and terminology.

Notation	Description
n	Number of waypoints in a trajectory, as requested by user applications.
\mathbb{C}	Set of coordinates of the n input waypoints.
\mathbb{C}_D	Superset of \mathbb{C} including the coordinates of start depot.
$\mathbb{N}_A = \{1, \dots, n\}$	Set of indices of the n input waypoints.
$\mathbb{N} = \{0, \dots, n+1\}$	Superset of \mathbb{N}_A including index 0 for the start depot and index $n+1$ as its copy end depot.
W_d	Drone weight with no load.
V_{ij}	Velocity of drone as it travels from waypoint i to j .
\mathbb{A}	Set unique user application identifiers (IDs).
w_i^-	Weight offloaded from the drone at waypoint i .
\mathbb{D}	Set of waypoint deadlines.
a_j^i	1 if waypoint i was requested by app. j , 0 otherwise.
x_{ij}	1 if drone from waypoint i to j , 0 otherwise.
l_{ij}	Straight distance between waypoints i and j .
t_i	Time when waypoint i is reached by drone.
q_i	Drone weight as it leaves waypoint i .
e_0, e_{min}	Initial available energy of the drone before departing the depot. Minimum acceptable remaining drone energy to ensure dependable flight.
V_{min}, V_{max}	Minimum and maximum acceptable drone velocity.
EC_{ij}	Energy consumption of drone, traveling through edge (i,j) with velocity V_{ij} and q_i weight.

ability to execute multiple trips, but trajectories are calculated centrally and not on-drone. Di Franco et al. [7] study path planning for image reconstruction of geographical zones and propose an algorithm based on an energy model which takes into account the speed of the drone as well as the resolution of the captured images. They construct their model using data from the IRIS quadcopter, which is controlled by means of the PX4 autopilot that we also used in our evaluation in Section V.

Cheng et al. [5] provide a rigorous survey of drone routing. They suggest that most researchers have focused on the problem of routing trucks with drones, where the drone delivers the payload in the final destination in a single trip. They investigate the problem of routing a drone which can support multiple trips, taking into account a non-linear model for drone power consumption under variable payload mass and speed. They examine cases of multiple customers issuing waypoints for multiple drones. Their solution is based on a *branch and cut* algorithm and the trajectory of all the drones is calculated in a centralized powerful server, not on a resource- and energy-constrained on-drone processor like we present in this work.

III. APPLICATION AND PROBLEM FORMULATION

Most contemporary drones fly according to the requirements of a single application or are remotely controlled by a single user. Our target application model is based on the idea of multiple target waypoints issued by multiple users or applications, whose interests might be conflicting. The interests are expressed through a payload delivery request within a certain deadline. Conflicts occur when not all interests can be satisfied in time, under the power constraints of the drone. We assume on-drone trajectory planning, freeing the drone from dependencies on external ground control stations. Our driving example, is the one of commercial payload delivery services, where requests are dictated by multiple human users’ needs.

TABLE II: Problem formulation equations.

minimize	$N_{missed} = \sum_{\forall i \in \mathbb{N}_A} miss(t_i)$	(1)
where	$miss(t_i) = \begin{cases} 0 & \text{if } t_i \leq d_i, i \in \mathbb{N}_A \\ 1 & \text{otherwise} \end{cases}$ subject to:	(2)
<i>All application waypoints visited exactly once</i>	$\sum_{\forall j \in \mathbb{N}_A, i \neq j} x_{ij} = 1, \forall i \in \mathbb{N}$	(3)
<i>Drone arriving at and leaving from same location</i>	$\sum_{\forall j \in \mathbb{N}, i \neq j} x_{ij} - \sum_{\forall j \in \mathbb{N}, i \neq j} x_{ji} = 0, \forall i \in \mathbb{N}$	(4)
<i>Subtour elimination constraint [14]</i>	$\sum_{\forall i, j \in S} x_{ij} \leq S - 1, S \subseteq \{2, \dots, n\}, 2 \leq S \leq n - 1$	(5)
<i>Arrival time at waypoint i, when departing from waypoint j</i>	$t_i = \sum_{\forall j \in \mathbb{N}, i \neq j} x_{ji} \cdot (t_j + \frac{l_{ji}}{V_{ji}}), \forall i \in \mathbb{N}_A$	(6)
<i>Calculated weight when departing waypoint i</i>	$q_i = \sum_{\forall j \in \mathbb{N}, i \neq j} x_{ji} \cdot (q_j - w_i^-), \forall i \in \mathbb{N}_A$	(7)
<i>Energy consumption for reaching waypoint i from waypoint j</i>	$EC_{ji} = \sum_{\forall j \in \mathbb{N}, i \neq j} x_{ji} \cdot E_d(q_j, V_{ji}, l_{ji}), \forall i \in \mathbb{N}$	(8)
<i>Decision variable value constraints</i>	$x_{ij} \in \{0, 1\}, q_i > 0 \forall i \in \mathbb{N}$	(9)
<i>Total initial drone weight when departing from depot</i>	$q_0 = W_d + \sum_{\forall i \in \mathbb{N}_A} w_i^-$	(10)
<i>Weight difference when departing from waypoint j</i>	$\sum_{\forall i \in \mathbb{N}, i \neq j} x_{ij} \cdot q_{ij} - \sum_{\forall k \in \mathbb{N}, k \neq j} x_{jk} \cdot q_{jk} = w_j^-, \forall j \in \mathbb{N}_A$	(11)
<i>Limit of total drone consumed energy</i>	$\sum_{\forall i, j \in \mathbb{N}} x_{ij} \cdot EC_{ij} \leq e_0 - e_{min}$	(12)
<i>Limits of drone velocity</i>	$V_{min} \leq V_{ij} \leq V_{max}$	(13)
<i>Each waypoint belongs to a single application</i>	$\sum_{\forall j \in \mathbb{N}_A} a_j^i = 1, \forall i \in \mathbb{A}$	(14)

Let n be the number of waypoints in a trajectory and let the waypoints in a trajectory be indexed by $i > 1$. Let \mathbb{C} be the set of coordinates of the n waypoints and let \mathbb{N}_A be the set of indices of the n waypoints. Let \mathbb{A} be the set of unique application identifiers (IDs) that are relevant to a given trajectory, indexed by α . Each waypoint i in \mathbb{C} is issued by an application in \mathbb{A} and at that waypoint a UAV may unload a weight $w_i^- \in \mathbb{W}$. Picking up a load at a waypoint corresponds to unloading a weight $w_i^- < 0$. Let \mathbb{D} be a set of deadlines, one for each waypoint in a trajectory, denoting the latest time by which any of the applications $a \in \mathbb{A}$ require a payload of weight w_i^- to be unloaded. Let \mathbb{C}_D be a superset of \mathbb{C} containing also the coordinates of the starting depot station and let \mathbb{N}_A be a superset of \mathbb{N} containing index 0 for the start depot and index $n + 1$ for its copy final depot.

The problem we wish to solve is to find a visiting order for the n waypoints in a trajectory given the \mathbb{A} , \mathbb{W} , and the UAV's propulsion power dissipation model as a function of flight speed and payload mass, such that the number of missed deadlines across all applications and across all the waypoints is minimized. The input of our target problem is a set \mathbb{C} of $|\mathbb{C}| = n$ waypoints provided by user applications.

The waypoints form a fully-connected graph $G(\mathbb{N}, \mathbb{E})$, where \mathbb{E} is the set of edges between coordinates $c \in \mathbb{C}$, an edge $e_{ij} \in \mathbb{E} = \langle c_i, c_j \rangle$ is defined by a pair of coordinates, and the weights on the edges correspond to the propulsion energy cost of travelling between locations c_i and c_j . Because the cost per edge varies according to the previously visited edges (e.g.,

payload is smaller after unloading), the graph edge weights are asymmetric. *The target objective is that the drone leaves its start depot station and returns to it, having first traversed all the application waypoints, within the deadline of each one.*

We approach the problem as a deadline-miss minimization. Table II presents the notation we use in the problem formulation. Equation 1 defines the objective for minimizing the total number of the missed deadlines as requested by the user applications. A miss is defined as a binary function, equal to 1 when the arrival time t_i at waypoint $i \in \mathbb{N}$ is greater than the respective arrival deadline $d_i \in \mathbb{D}$. Never visiting a target waypoint results also in a miss of the respective deadline. Similar to the common formulations of a Travelling Salesman Problem [14], we use a binary variable x_{ij} to represent the decision of whether the drone will fly from waypoint i to waypoint j . Using this variable, we formulate the trajectory constraints, i.e., each waypoint can be visited exactly once (Equation 3) and a drone arriving in a waypoint i is only allowed to depart from the same waypoint (Equation 4). The combined effect of these equations is that each application waypoint is visited only once. Equation 5 formulates the Dantzig, Fulkerson, and Johnson (DFJ) sub-tour elimination constraint [14], which guards against solutions which satisfy the constraints of Equation 3 and Equation 4 but contain disjoint sub-tours of the input graph.

Assuming a constant flight speed V_{ji} for travelling from waypoint j to waypoint i , then the arrival time to waypoint i is defined in Equation 6 as the arrival time to waypoint j and the

ratio of l_{ji} distance divided by the V_{ji} speed. Note that V_{ji} can differ for different pairs of j and i . Similarly, the weight when departing waypoint i having arrived from waypoint j is defined in Equation 7, as the total drone weight when it departed waypoint j minus the weight w_i^- that the drone unloaded in waypoint i . The energy that the drone consumes for flying from waypoint j to waypoint i is defined in Equation 8 as a function E_d of the weight q_j when departing waypoint j and travelling through e_{ji} , the speed V_{ji} and the distance l_{ji} . In the general case, this function is non-linear and we present our methodology for deriving it in Section IV-B.

Equation 9 defines x_{ij} as a binary variable and constrains the variable q_i to positive values. Equation 10 defines the drone weight when departing from the depot as the unloaded drone weight added to the sum of the weights that need to be unloaded at all waypoints. Equation 11 implies that the weight difference of entering and departing to and from waypoint j is allowed to be only the unloaded weight w_j^- . The most important drone constraint is its available energy for reliable flight. Equation 12 constrains the available drone energy to be less or equal to the original drone energy e_0 minus the minimum required energy e_{min} for the drone to fly. Equation 13 constrains the drone flight velocity within acceptable limits. Equation 14 denotes that each waypoint is allowed to belong to only one application. The key parameters of the system model are summarized in Table I. Our on-drone trajectory planning algorithm is responsible for designating the values of variables x_{ij} and $V_{i,j}$ for each $i, j \in N$ so that deadlines misses are minimized under all the constraints.

IV. PROPOSED SOLUTION

Drones have complex software stacks which comprise multiple modules that need to be efficiently executed at run-time. While some drone users opt for manual control (e.g., via a phone app), many drones require autopilot software [7]. These autopilots are designed to control the drone flight in order to effectively execute a pre-loaded flight plan with pre-specified waypoints and flying speed, set by a ground control software.

In our proposal, illustrated in Figure 2, drones can still communicate with a base station, but this is only needed for uploading waypoints and related information such as the issuing application, deadline, etc. Uploading takes place before the drone leaves its starting depot and the trajectory-planning algorithm runs on the drone. The algorithm takes into account our problem formulation (Section III) and is dynamically re-evaluated when the request for visiting new waypoints arises. The algorithm determines the trajectory and flying speed of the drone, while the rest of the existing drone control modules are responsible for the trajectory execution.

These design choices remove the dependence of the drone on a ground control station and allow for its trajectory to be recalculated when the drone is far from the base station. The recalculation takes into account the current energy capacity of the drone and its individual propulsion power dissipation model, thus enabling the flight trajectory to be tailored to the power management policy that the drone management

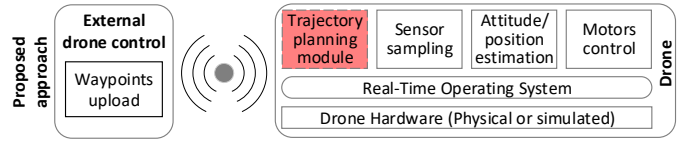


Fig. 2: On-drone software stack including our proposed trajectory planning module shaded dark. External control is used only for initial target waypoints upload.

Algorithm 1: On drone trajectory planning module

Data: Waypoints coordinates, offloading payloads and deadlines

```

1 /* Initialization */
2 loadPowerModel(); /* Load UAV-specific power model */
3 while true do
4     /* Blocking wait for input trajectory data */
5     uploadedWaypoints[] = waitRemoteUploadQueue();
6     /* Get energy levels before trajectory calculation */
7     remainingEnergy = checkBatteryStatus();
8     /* Invoke Trajectory planning */
9     cTrajectory = optimizeTrajectory(uploadedWaypoints[],
10     remainingEnergy);
11     /* Store/Queue trajectory for position controller */
12     queueCalcTrajectory(cTrajectory, posContrQueue);

```

software intends to apply. This autonomy is achieved at the expense of a possibility of a sub-optimal trajectory plan due to the limited computational capabilities of the computing subsystems in most drones.

A. Examined algorithms

We examine both heuristic and optimizer algorithms. We design a heuristic, which builds a trajectory by greedily choosing the nearer target waypoints with respect to the current drone position. We quantize the the set of flight speeds and evaluate the greedy algorithm for these quantized speed levels.

We also examine simulated annealing (SA), a well-known iterative optimizer, which has already been used for drone routing [8]. We use the greedy heuristic solution as the input of the SA optimizer. The latter is then able to fine-tune parameters like speed per edge of the solution graph and thus enhance the solution quality. Moreover, its light computational requirements and available control parameters, enable the dynamic configuration of the intensity of solution searching. Our experiments show that the effectiveness of the SA search is maximized when combined with our greedy heuristic.

Algorithm 1 presents the trajectory planning method we propose. Following the approach of many autopilot stacks [9],

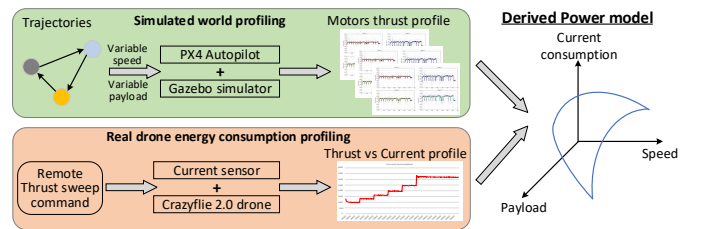


Fig. 3: Drone power consumption modeling infrastructure.

[13], different modules communicate through queues. The initialization of the trajectory planning module corresponds to the loading of the drone-specific propulsion power dissipation profile, which is essential for the estimation of the energy requirements of a candidate trajectory. The module is then activated and blocks in its input queue, waiting for a new set of input waypoints. Upon this reception, it unblocks, updates its knowledge on remaining energy and executes the trajectory planning algorithm. The evaluated trajectory is then queued for execution by the position control module.

B. Analysis infrastructure — power modeling

Estimating the propulsion power dissipation of a drone as a function of payload mass and flight speed is essential to the evaluation of our approach. We used a simulation infrastructure to profile different configurations of drone models for variable payload mass and flying speed. *We augment the simulation with actual power measurements of the current drawn by an actual drone (Crazyflie 2.0) to map the simulation trace to a propulsion power dissipation estimate.*

Simulation traces: The simulation toolchain comprises QGroundControl for waypoints visualization and uploading [12], PX4 autopilot [13] as the flight controller of the simulated drone, and Gazebo as the drone dynamics simulator. We use the Crazyflie 2.0 drone [9], a completely open-source drone design supported by PX4 Autopilot and QGroundControl, for propulsion power dissipation profiling.

Figure 3 illustrates our methodology for deriving the propulsion power dissipation model of our target reference drone. It consists of two parts, (i) the motor thrust profiling of configurable simulated drone instances (green colour) and (ii) the current consumption profiling of Crazyflie (peach colour). Using the simulation part we assembled a dataset of the required thrust per motor (expressed as a percentage of the maximum thrust of the simulated motors), for the same flight trajectories under different payload mass and flying speed. Using this dataset, we built piece-wise linear regression models to estimate the requested thrust per motor when the target drone flies between any new waypoints under certain payload mass and flying speed.

Power measurements of Crazyflie drone: The second part of our profiling methodology regards the mapping of the estimated motors’ thrust to current consumption. We retrofitted the Crazyflie 2.0 with a TI INA260 precision current monitoring circuit as shown in Figure 5a. This allows us to measure the current consumption of the Crazyflie, operating on battery supply, with 1 mA granularity. Figure 5b shows this current consumption for different percentages of motors’ thrust, applied to all four motors simultaneously. The annotated region of interest is the most frequently encountered thrust percentage of the simulated drones, when in flight.

Combining simulation traces with power measurements: In total, our model combines the estimated thrust for the flight of the drone between two waypoints for a given payload and flight speed, with the current consumption model of the Crazyflie drone in order to produce a propulsion power

consumption estimation. The current limitation of our model is that Gazebo dynamics simulator does not support mini-drones and thus our analysis was performed on heavier drones. To mitigate this weight difference, our estimations make use of the percentage of thrust recorded from the simulated drones, instead of the absolute values.

V. EXPERIMENTAL SETUP AND EVALUATION

We automated the process of creating input test benchmarks with the use of random distributions for the various target application parameters. We use the building locations of two real-world institutions (“A” and “C”) as the start depots. We uniformly sample the area around the two institutions to create a parametric set of 5 to 10 target waypoints. We use the same distribution to define the deadline of the waypoints, taking into account the available speed range of the Crazyflie drone, which is set between 3 m/s and 8 m/s.

We evaluated a uniform distribution of payloads in three different weight ranges, representing *light*, *medium* and *heavy* payload mass classes. For each of the aforementioned parameters, we created three different benchmarks. In the figures of the following Sections, *we have labelled the benchmarks according to their payload weight profile (L,M,H), depot location (“A” or “C”), and instance index.* For example, *M_C3* represents the third medium payload mass benchmark, starting from the second institution location. We performed the performance evaluation using PX4 source code, for a target simulated drone of 1.0 kg without load, expected to fly along the input benchmark waypoints.

A. Comparative solution quality study

First, we evaluate the ability of the *greedy minimum distance algorithm* and our proposed *simulated annealing based algorithm* (Section IV-A) to compute trajectories which minimize the number of missed deadlines. To allow us to compare our solutions against the optimal, we also performed exhaustive (brute force) evaluation of the possible deadline-minimizing trajectories. Because we generate our deadlines from a distribution, there are cases where even the optimal brute force approach cannot find a trajectory that meets all deadlines under a given energy budget. We use a battery capacity of 4000 mAh as in the work of Baek et al. [2]. Each experiment corresponds to departure from the start depot, visiting of all target waypoints, and successful return to the start depot.

Figure 4 shows the met deadlines of the calculated trajectories, grouped according to the number of waypoints of each examined benchmark. We observe that, for five waypoints (Figure 4a) and six waypoints (Figure 4b) our proposed solution is able to calculate a flight trajectory which meets all deadlines and returns safely in the depot. As target waypoints increase, the number of met deadlines decreases, but in all cases more than 70% of the deadlines are met, averaging 98% for 7 (Figure 4c), 94% for 8 (Figure 4d), 89% for 9 (Figure 4e) and 82% for 10 (Figure 4f) waypoints, respectively. The number of met deadlines is frequently reduced when the

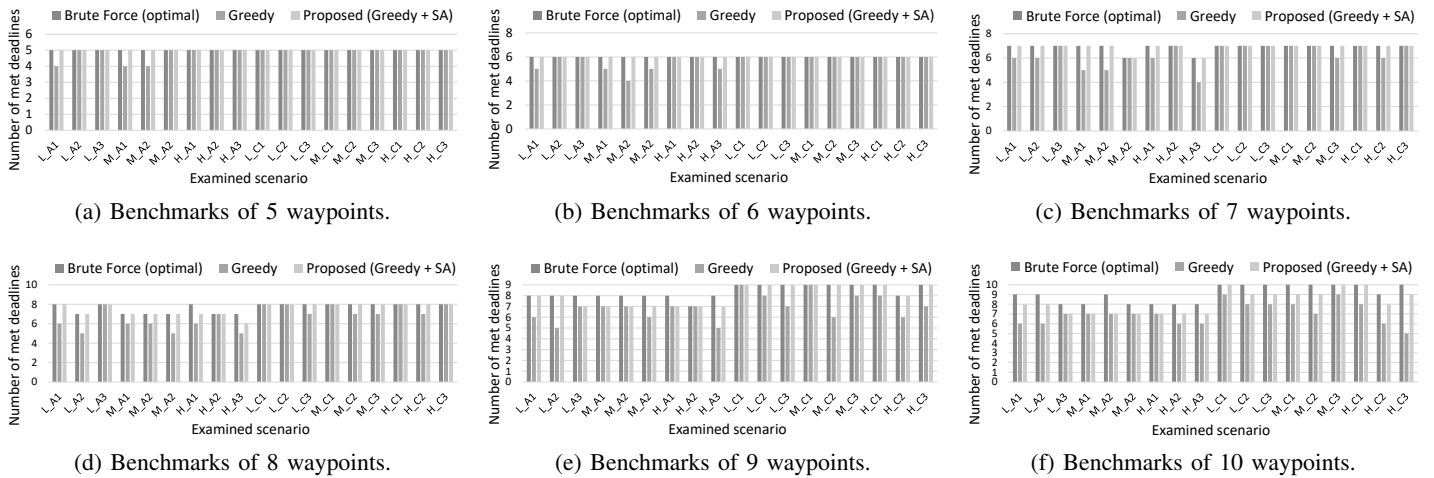


Fig. 4: Comparative analysis of solutions expressed via the number of met deadlines for each of the examined benchmarks.

average payload is heavy as the increased energy requirements must be compensated by decreasing the flight speed.

B. Computational requirements analysis

Apart from solution efficiency, an acceptable on-drone trajectory planning algorithm must have constrained computational requirements given that (i) the drone hardware is bound by limited computation resources and (ii) the trajectory planning module should not impose a heavy latency overhead on the execution of drone software stack.

To achieve that, in the previous experiments the maximum search iterations of the SA optimizer were restricted to 5000. We evaluate the required execution latency of the examined algorithms (excluding the brute-force one) on two contemporary embedded Systems-on-Chip, which provide a reasonable tradeoff between computation efficiency and power consumption. First, an Intel Quark SoC with a single-core CPU at 400 MHz and 256 MB of RAM and second a dual-core ARM Cortex-A9 at 650 MHz with 512 MB of RAM memory, which has already been used in Aerotenna smart drone [15].

Figure 6 summarizes the average execution latency of all examined benchmarks of Section V-A, on Intel Quark SoC

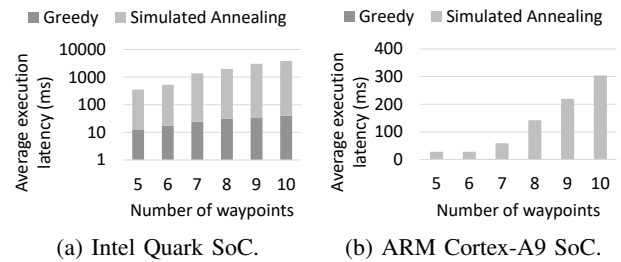


Fig. 6: Average measured execution latency of all benchmarks grouped according to number of visiting waypoints.

(Figure 6a) and ARM Cortex-A9 (Figure 6b). The required latency of the SA optimizer is stacked on top of the respective latency of the greedy heuristics, given that their combination is the total execution latency of our proposed solution. The latency is presented in millisecond granularity either in logarithmic scale in Figure 6a or linear scale in Figure 6b.

In all cases, the required total latency is less than 4000 ms, which is limited enough for on-drone trajectory planning. In the Cortex-A9 SoC, the total latency always remained below 320 ms, while the latency of the greedy heuristic is always less than 10 ms. These values imply that on this system we can increase the search intensity and achieve better results in terms of deadline miss minimization.

VI. CONCLUSION

This work focused on trajectory planning under payload mass and flight speed awareness, calculated as an integral module of the on-drone software stack. In our target application, multiple users issue requests for payload delivery in specific waypoints under specific deadlines, forming a deadline-miss minimization problem. We examined a solution combining a heuristic and optimizer algorithm, which we evaluated against benchmarks of varying input parameters using a data-driven power model from traces derived from simulated and actual drones. Our experiments on two embedded systems

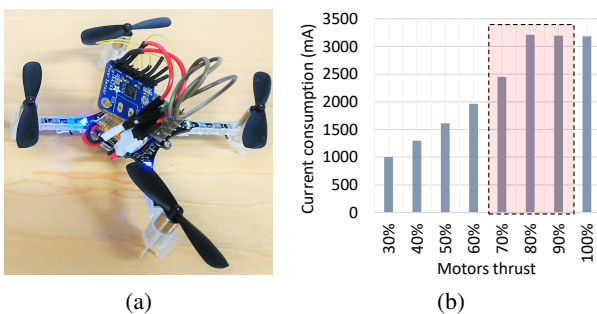


Fig. 5: (a) Crazyflie 2.0 [9] equipped with TI INA260 current measurement sensor. (b) Crazyflie current consumption vs percentage of applied motor thrust. Annotated region shows the most frequently encountered virtual drone thrust percentage.

showed the ability of our module to provide good solutions of more than 80% achieved deadlines in the most demanding benchmarks, within a limited time of less than 4 sec.

REFERENCES

- [1] Hasini Viranga Abeywickrama, Beeshanga Abewardana Jayawickrama, Ying He, and Eryk Dutkiewicz. Empirical power consumption model for uavs. In *2018 IEEE 88th Vehicular Technology Conference (VTC-Fall)*, pages 1–5. IEEE, 2018.
- [2] Donkyu Baek, Yukai Chen, Alberto Bocca, Alberto Macii, Enrico Macii, and Massimo Poncino. Battery-aware energy model of drone delivery tasks. In *Proceedings of the International Symposium on Low Power Electronics and Design*, page 49. ACM, 2018.
- [3] Thiago Werley Bandeira, Walton P Coutinho, Alisson V Brito, and Anand Subramanian. Analysis of path planning algorithms based on travelling salesman problem embedded in uavs. In *2015 Brazilian Symposium on Computing Systems Engineering (SBESC)*. IEEE, 2015.
- [4] Behzad Boroujerdian, Hasan Genc, Srivatsan Krishnan, Wenzhi Cui, Aleksandra Faust, and Vijay Reddi. Mavbench: Micro aerial vehicle benchmarking. In *2018 51st Annual IEEE/ACM International Symposium on Microarchitecture (MICRO)*, pages 894–907. IEEE, 2018.
- [5] Chun Cheng, Yossiri Adulyasak, and Louis-Martin Rousseau. *Formulations and exact algorithms for drone routing problem*. CIRRELT, Centre interuniversitaire de recherche sur les réseaux d'entreprise, 2018.
- [6] Walton Pereira Coutinho, Maria Battarra, and Jörg Fliege. The unmanned aerial vehicle routing and trajectory optimisation problem, a taxonomic review. *Computers & Industrial Engineering*, 2018.
- [7] Carmelo Di Franco and Giorgio Buttazzo. Energy-aware coverage path planning of uavs. In *2015 IEEE International Conference on Autonomous Robot Systems and Competitions*. IEEE, 2015.
- [8] Kevin Dorling, Jordan Heinrichs, Geoffrey G Messier, and Sebastian Magierowski. Vehicle routing problems for drone delivery. *IEEE Transactions on Systems, Man, and Cybernetics: Systems*, 2016.
- [9] Wojciech Giernacki, Mateusz Skwierczyński, Wojciech Witwicki, Paweł Wroński, and Piotr Kozierski. Crazyflie 2.0 quadrotor as a platform for research and education in robotics and control engineering. In *2017 22nd International Conference on Methods and Models in Automation and Robotics (MMAR)*, pages 37–42. IEEE, 2017.
- [10] Ken Goss, Riccardo Musmeci, and Simone Silvestri. Realistic models for characterizing the performance of unmanned aerial vehicles. In *2017 26th International Conference on Computer Communication and Networks (ICCCN)*, pages 1–9. IEEE, 2017.
- [11] Mostafa Hassanalani and Abdessattar Abdelkefi. Classifications, applications, and design challenges of drones: A review. *Progress in Aerospace Sciences*, 91:99–131, 2017.
- [12] L Meier. QGroundControl. MAVLink Micro Air Vehicle Communication Protocol, 2017.
- [13] Lorenz Meier, Dominik Honegger, and Marc Pollefeys. Px4: A node-based multithreaded open source robotics framework for deeply embedded platforms. In *Robotics and Automation (ICRA), 2015 IEEE International Conference on*, pages 6235–6240. IEEE, 2015.
- [14] Temel Öncan, İ Kuban Altinel, and Gilbert Laporte. A comparative analysis of several asymmetric traveling salesman problem formulations. *Computers & Operations Research*, 36(3):637–654, 2009.
- [15] Michał Skowron, Witold Chmielowiec, Karolina Glowacka, Magdalena Krupa, and Adam Srebro. Sense and avoid for small unmanned aircraft systems: Research on methods and best practices. *Proceedings of the Institution of Mechanical Engineers, Part G: Journal of Aerospace Engineering*, page 0954410019867802, 2019.
- [16] Chien-Ming Tseng, Chi-Kin Chau, Khaled M Elbassioni, and Majid Khonji. Flight tour planning with recharging optimization for battery-operated autonomous drones. *CoRR*, abs/1703.10049, 2017.
- [17] Ben Zhang, Nitesh Mor, John Kolb, Douglas S Chan, Ken Lutz, Eric Allman, John Wawrzynek, Edward Lee, and John Kubiatowicz. The cloud is not enough: Saving iot from the cloud. In *7th {USENIX} Workshop on Hot Topics in Cloud Computing (HotCloud 15)*, 2015.