

Secured Traffic Monitoring in VANET

Ayan Roy

Department of Computer Science

Missouri University of Science and Technology, USA
ar3g3@mst.edu

Sanjay Madria

Department of Computer Science

Missouri University of Science and Technology, USA
madrias@mst.edu

Abstract—Vehicular Ad hoc Networks (VANETs) facilitate vehicles to wirelessly communicate with neighboring vehicles as well as with roadside units (RSUs). However, the existence of inaccurate information within the network can cause traffic aberrations and also disrupt the normal functioning of any traffic monitoring system. Thus, determining the credibility of broadcast messages originating from the region of interest (ROI) is crucial under a malicious environment. Additionally, a breach of privacy involving a vehicle's private information, such as location and velocity, can lead to severe consequences like unauthorized tracking and masquerading attack. Thus, we propose an edge cloud based privacy-preserving secured decision making model that employs a heuristic based on vehicular data such as GPS location and velocity to authenticate traffic-related information from the ROI under different traffic scenarios such as congestion. The effectiveness of the proposed model has been validated using VENTOS, SUMO, and Omnet++ simulators, and also by using a simulated cloud environment. We compare our proposed model to the existing peer-based authentication model, the majority voting model, and the reputation-based system under different attack scenarios. We show that our model is capable of filtering malicious vehicles effectively and provide accurate traffic information under the presence of at least one non-malicious vehicle within the ROI.

Index Terms—Secure, Privacy, Edge, VANET

I. INTRODUCTION

Vehicular Ad hoc Networks (VANETs) allow wireless communication from vehicle-to-vehicle (V2V) and vehicle-to-infrastructure (V2I) such as with road side units (RSU) for better traffic management. Using the dedicated short range communication (DSRC) protocol, every vehicle broadcasts information about traffic events such as accidents, traffic congestion, and traffic violations to nearby vehicles as well as road side infrastructures. However, the presence of malicious vehicles at the region of interest (ROI) can negatively influence the traffic monitoring of the region. Existing strategies such as the peer authentication model [1][2], majority voting [3][1] and the reputation-based system [4] provide traffic monitoring by assuming the concept of adversarial parsimony [3] but it becomes challenging to validate the traffic-related responses when the malicious vehicles are in the majority.

As a motivating example, an inaccurate traffic response originating from the ROI can detour an emergency vehicle from taking the shortest path for evacuation in case of a disaster. Furthermore, an increase in the autonomy of vehicles makes the infrastructure even more vulnerable to security attacks. The remote hacking of a Jeep Cherokee in 2015 [5] highlights the feasibility of such attacks. Additionally, the

breach in the privacy of individual vehicle information can lead to dire consequences, such as unauthorized tracking of government officials as well as vehicles identity theft. The purpose of an attacker is to profile a driver's habits based on GPS location, velocity, acceleration, and the unique ID of the vehicle. Under such constraints, it is necessary to ensure the anonymity and unlinkability of the information shared vehicles. Anonymity ensures that every vehicle remains anonymous while exchanging information whereas, unlinkability ensures the inability to trace the identity of a vehicle based on the information exchanged by it. Furthermore, such a system should ensure conditional privacy, which means that the identity of the attacker can be revealed in case of a conflict.

To resolve the issue, the United States Department of Transport (USDOT) introduced Security Credential Management System (SCMS) [6] that leverages V2V and V2I communication among vehicles, and public key infrastructure (PKI) to ensure message integrity, authenticity, privacy, and interoperability. However, it does not provide any algorithm for misbehavior detection in the network. In other words, if authentic vehicles misbehave and provide inaccurate traffic-related information from the ROI, SCMS does not provide any algorithm in place to validate the information and filter out the malicious vehicles and responses from the network, and thus it obtains inaccurate traffic information. This problem is elevated even more if the malicious vehicles at the ROI form the majority and try to disrupt the traffic monitoring system. To address these shortcomings, we propose an edge cloud based secured and privacy preserving decision making model by leveraging the PKI infrastructure to validate traffic-related information from the ROI and filter malicious vehicles, even if they form the majority of vehicles within the ROI. Each edge server is associated with a different region and is connected to a centralized server. By leveraging the concept of the edge server, the decision making model is brought closer to the ROI concerned, which reduces the latency in the decision and reduces the bottleneck on the centralized server. Our aim is to design and develop a heuristic by leveraging the reported vehicular information such as GPS location, velocity and authentic vehicle ID to validate the traffic-related information from the ROI by preserving the privacy of information of the individual vehicles from other nearby vehicles. The main contributions of the proposed work are as follows:

- Develop a privacy preserving, secured heuristic solution

that overcomes the shortcomings of the current state-of-the-art models and validates the traffic-related information from the ROI using the recorded GPS location of each vehicle, the vehicles' velocity and encrypted neighboring vehicles' IDs under the influence of at least one non-malicious vehicle within the ROI, unlike the assumption of the majority of non-malicious vehicles considered in the state-of-the-art models.

- Design a new dynamic data structure called the *Decision Similarity Graph* based on the vehicle location, and leverage the *Point of Conflict* concept to filter out malicious vehicles within the ROI using the conflicting event recorded by any 2 neighboring vehicles.
- Validate the effectiveness of the proposed model as compared to the other existing models under different scenarios using simulations and experiments, and show that the proposed model effectively validates traffic-related information and filters the malicious vehicles and their responses from the network. The proposed model has been compared only against the state-of-the-art models that leverage the V2X communication infrastructure to validate the traffic-related information from the ROI.

II. RELATED WORK

Younes et al. in [7] proposed a technique where every registered vehicle at the ROI advertises information about the road condition. Every neighboring vehicle accepts the information only if it reaches above a certain threshold. The vehicle closest to the RSU encrypts the data and sends it to the RSU which determines the status of the traffic. However, the proposed model fails to respond if the vehicle closest to the RSU maliciously drops the information or it accepts and transmits incorrect information to the RSU. A dynamic threshold based peer authentication technique has been proposed in [2] in which every vehicle has a threshold for accepting messages. However, if the threshold for the vehicle is too high or too low, the model fails to perform efficiently. In [8], the authors proposed a concept of reactive group where the vehicles at that group decide and agree on an event. The model fails to respond in case the number of malicious vehicles is higher than non malicious vehicles.

A threshold based peer authentication has been proposed in [9] where the model detects an event that has occurred at the ROI such as congestion or accident. The RSU keeps public-private key pair of each vehicle at the ROI, thus, needs to store a large number of key pairs. It periodically broadcasts the revocation list about the possible malicious vehicles. The monitoring events are broadcasted by the vehicle based on certain criteria. At this stage, a malicious user can purposefully drop a message. Based on the model, if majority of vehicles at the ROI are malicious then it will accept the monitoring event, and record the incorrect data. Hence, in such a scenario, the system fails to provide accurate traffic information.

The authors in [3] proposed a technique that allows nodes to detect incorrect information, and identify the malicious nodes with high probability. However, the proposed model assumes

that the majority of the vehicles in the decision making process are non-malicious, and it further assumes that the sensor data is tamper-proof. Since the number of non-malicious vehicles is more, it nullifies the events recorded by the malicious vehicles. However, the method fails when the number of malicious vehicles outnumbers non-malicious vehicles.

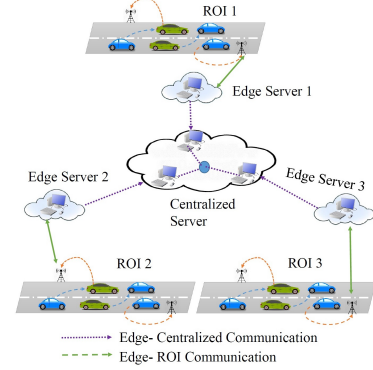


Fig. 1: Proposed Model

A V2V communication model based on blockchain has been proposed in [1] where a message generated by a vehicle is rated by the receiver of the message, and sent to the RSU. However, in the proposed model, if every vehicle at the ROI generates and rates each other's messages, and sends them to the RSU then the number of messages exchanged for communication increases. Also, when a non-malicious vehicle is surrounded by more malicious peers then the proposed system fails to authenticate a non malicious vehicle. The model is also vulnerable to ballot stuffing and bad mouthing attack. With respect to privacy, the authors in [10] proposed a privacy model that allows authentication, non-repudiation and data integrity. However, the model does not guarantee conditional privacy. In [11], the authors have proposed a decentralised and scalable approach based on identity based cryptography and symmetric hash message authentication (HMAC) during V2V and V2I communication. However, the proposed model does not validate traffic-related information from the ROI which leads to many other security impacts such as false event reporting.

III. SYSTEM AND THREAT MODELS AND ASSUMPTIONS

A. System Model

The entities involved in the architecture of our proposed model, represented in Figure 1, have been described below.

- **Edge Server:** A trusted entity associated with a small region, such as a county, which analyzes traffic conditions or detects events like accidents or congestion. The edge server is responsible for accurate traffic monitoring based on the proposed heuristic, and it filters malicious vehicles. The use of edge server scales the proposed model for large VANETs using the distributed cloud concept.
- **Centralized Server:** A trusted entity that is responsible for analyzing the traffic scenario of a city or state. Since traffic congestion in a region will have a cascading effect

on other surrounding regions, the decisions from different edge servers deployed in small regions are analyzed by the centralized server in order to generate an overview of a traffic scenario for a large region.

- Decision Similarity Graph (DSG): The Decision Similarity Graph (DSG), represented in Figure 2, is utilized by the edge server to filter malicious vehicles within the ROI, which is explained later in this paper. DSG is an ordered pair of the form:

$$DSG = (V, E)$$

where $V = \langle V_1, V_2, V_3, \dots, V_n \rangle$ represent the n vehicles from which the responses are received and $E = \langle E_1, E_2, E_3, \dots, E_n \rangle$ are undirected edges that represent the neighborhood between any two vehicles.

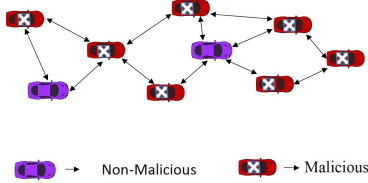


Fig. 2: Decision Similarity Graph

- AES encryption algorithm [12]: Every vehicle, V_{id} , at the ROI uses the AES 128 bit symmetric encryption algorithm to generate a unique key, Key_i , which is used to encrypt the vehicular data such as ID, GPS location, and velocity before sending the data to the edge server via the RSU. Since the AES 128 bit algorithm is faster than the AES 192 and 256 bit key algorithms [13] respectively, the proposed model reduces the latency due to encryption.
- Schmidt-Samoa cryptosystem [14]: Every edge server using the Schmidt-Samoa cryptosystem generates a public key, G_{public} , and its associated private key, $G_{private}$, which is utilized by the vehicles within the ROI for a secure key, Key_i , exchange as well as for the privacy preserved V_{id} broadcast to its neighboring vehicles. Edge servers are associated with different regions and each edge server generates its own G_{public} and $G_{private}$. We prefer the Schmidt-Samoa cryptosystem over RSA [15] because inverting the RSA function is a hard problem. Also, unlike Rabin [16], this algorithm does not produce any ambiguity in the decryption at the cost of the encryption speed. The Schmidt-Samoa cryptosystem is also preferred over the elliptic-curve cryptosystem [17] because of the implementation issues faced by the latter and also the lack of research on the latter cryptosystem [18].
- Elgamal Digital Signature Scheme (EGDSS) [19]: Every vehicle, V_{id} , before entering into a VANET communication, is registered with the trusted centralized server using a private key, $veh_private_i$, and its associated public key, veh_public_i , which are generated using the EGDSS algorithm. The $veh_private_i$ is loaded onto the on-board-unit(OBU) of V_{id} which is used to authenticate its identity to the edge server. Instead of EGDSS, the digital signature algorithm (DSA) [20] could also be used without

affecting the model's effectiveness.

B. Threat Model

We assume that vehicles can perform the following attacks:

- Message and GPS information spoofing: Malicious vehicles can manipulate any recorded event to divert the decision making process. For example a malicious vehicle can record congestion when the road is not congested. Furthermore, they can manipulate the velocity and recorded GPS location as evidence to support its event reporting.
- Masquerading, Collusion and Sybil attack: A malicious vehicle may try to conceal its own identity after reporting some other V_{id} , and thus impersonate some other vehicle. It can also send manipulated traffic-related information under different registered V_{id} s, thereby performing a sybil attack. Also, a majority of malicious vehicles within the ROI can collude to disrupt the decision making system within the ROI.
- Conditional Privacy Preservation: A malicious vehicle can try to snoop into the data packet of other vehicles to obtain private information like the neighboring V_{id} and the event recorded by it. It may gain access into a neighboring non-malicious vehicle's V_{id} for unauthorized tracking as well as gain access to Key_i generated by the neighboring non-malicious V_{id} (using AES 128) to violate the integrity of the non-malicious data packet. Thus, the identity of every vehicle should be concealed from other vehicles (anonymity) and should be unlinkable (unlinkability) [21].
- Message Integrity attack: A malicious vehicle may intercept a data packet of any non-malicious vehicle, modify the information, and send it to the RSU for decision making.
- Denial of Service (DoS): A malicious vehicle may not send its vehicular data to the RSU in an attempt to degrade the decision making and traffic monitoring system.

C. Assumptions

We assume that non-malicious vehicles always send requested information required in the proposed model to the edge server via the RSU, unlike malicious vehicles, which may refrain from sending required information; every challenge and response packet is sent and received by the RSU as well as by the vehicles. If a packet is dropped unintentionally by a non-malicious vehicle due to a network problem or channel congestion, it is neglected by the proposed model. However, for the efficient working of the proposed model, the edge server must obtain at least one non-malicious response to validate the traffic-related information from the ROI. The centralized server and the edge server are trusted [22] entities, and a majority of vehicles at the ROI participate in decision making. The requesting vehicle is assumed to be non-malicious. All the vehicles are considered to have a unique ID of uniform length that is known by the edge servers. This is assumed to be allocated when a vehicle is licensed or registered with the department of motor vehicles. Every vehicles' information that

does not reach the edge server is not taken into consideration for the decision making. The edge server must receive at least one conflicting neighbor of any malicious vehicle existing at the ROI. Every vehicle is loaded with its $veh_private_i$ that is generated using *EGDSS* before participating in VANET communication. Moreover, the RSUs deployed at the ROI are assumed to be trusted. Finally, in the proposed model we consider the recorded event to be either congested or non-congested. The proposed model is not appropriate for any decision making, such as turning the steering wheel or increasing the acceleration, that requires real time decisions and the potential of failure that may be fatal in many situations. Also in order to encrypt various data in the proposed model, we have used the ASCII format to convert the characters into strings. Here we can also use any other number format for conversion, such as Binary Coded Decimal (BCD), without affecting how the proposed model works.

IV. PROPOSED MODEL

Figure 3 represents an overview of the proposed model. It uses a privacy-preserving heuristic that leverages the GPS location and velocity of the reporting vehicle as well as the encrypted neighboring V_{id} of the reporting vehicle, i.e., vehicles that are within its transmission range (usually around 600 meters [23]), to validate traffic-related information at the ROI under the presence of at least one non-malicious vehicle. A vehicle requesting traffic-related information from an ROI sends a request to the centralized server, which is relayed to the associated edge server via wireless communication. Under one edge server, the requesting vehicle, can request the traffic condition at another ROI under a different edge server. The centralized server is directly associated with all the edge servers.

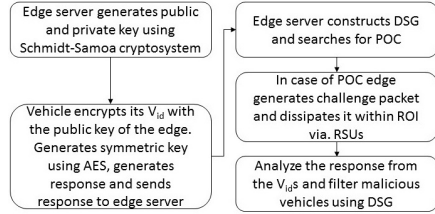


Fig. 3: Overview of the proposed model

A. Key Generation and Request Dissipation

On receiving the request from the centralized server, the edge server associated with the ROI generates G_{public} and its associated $G_{private}$ using equations 1 and 2, respectively, as defined by the Schmidt-Samoa cryptosystem.

$$G_{public} = p^2 * q \quad (1)$$

$$G_{private} = G_{public}^{-1} \mod (lcm(p-1, q-1)) \quad (2)$$

where p and q are 2 large prime numbers chosen by the edge server. Furthermore, the edge server broadcasts G_{public} within the ROI via the RSUs.

B. Encrypted ID Broadcast and Response Acquisition

According to the proposed heuristic, every vehicle needs to know the encrypted V_{id} s of its neighboring vehicles only when generating the *data_packet*. This requirement has been justified later in this section. To preserve the privacy in the proposed model, after receiving the G_{public} , the vehicle encrypts its V_{id} using G_{public} and generates enc_id , which is defined as the encrypted V_{id} as discussed in Algorithm 1 (lines 6-10), and broadcasts it to its nearby vehicles. A

Algorithm 1 Generate enc_id and τ for a vehicle

```

1:  $key[0 - 9, A - Z, a - z] = [00 - 09, 10 - 35, 46 - 71]$ 
2:  $Key_i \leftarrow$  Key of a vehicle generated using AES 128
3:  $Key\_m \leftarrow$  Stores the integer value of  $Key_i$  following notations in step 1
4:  $count \leftarrow length\_of(V_{id}) - 1$ 
5:  $Key\_length \leftarrow length\_of(Key_i) - 1$ 
6: for  $i$  in range of  $0 - length\_of(V_{id}) - 1$  do
7:    $message = message + (100^{count * ascii\_of(V_{id}.charAt(i))})$ 
8:    $count--$ 
9: end for
10:  $enc\_id \leftarrow message^{G_{public}} \mod (G_{public})$ 
11: for  $i$  in range of  $0 - length\_of(Key_i)$  do
12:    $Key\_m = Key\_m + (100^{Key\_length * key[Key_i.charAt(i)]})$ 
13:    $Key\_length--$ 
14: end for
15:  $\tau \leftarrow Key\_m^{G_{public}} \mod (G_{public})$ 
16: return  $enc\_id, \tau$ 
  
```

vehicle having received *threshold* number of enc_ids from neighboring vehicles generates *data_packet* that consists of the vehicle's information. The significance of *threshold* in the proposed model is to model the size of the *data_packet* in such a way that it consumes lesser bandwidth to send the vehicular information by the RSU.

$$data_packet = \langle V_{id}, ds(V_{id}), event, vel_{id}, GPS_{id}, enc_ids \rangle$$

where $ds(V_{id})$ is defined as V_{id} digitally signed with $veh_private_i$ generated using *EGDSS* algorithm for authenticating itself, enc_ids refers to the encrypted ids of the neighboring *threshold* vehicles, vel_{id} and GPS_{id} are the velocity and GPS location of the vehicle respectively at the time of generating the *data_packet*, while the *event* field indicates the event (such as congestion) recorded by the V_{id} . This *event* can be manipulated by a malicious vehicle to report congestion when it is not. We do not preexamine the recorded GPS location of the vehicles and the proposed model does not deal with the precision of the GPS location of a V_{id} , as the GPS location recorded is utilized to filter out malicious vehicles in the heuristic described later. The precision of the GPS is insignificant in the proposed model. Thereafter, every V_{id} at the ROI generates its own symmetric key, Key_i , using the AES 128 bit algorithm and generates *encrypted_data_packet* consisting

of every piece of information that needs to be sent to the edge server in the encrypted form.

$encrypted_data_packet = \langle \tau, data_packet' \rangle$

where τ is obtained by encrypting Key_i of a V_{id} with G_{public} (Algorithm 1 lines 11-15) and $data_packet'$ is obtained by encrypting $data_packet$ with Key_i . The purpose of this step is to preserve the privacy and integrity of Key_i and the $data_packet$. This step also facilitates the secure key exchange algorithm, which has been analyzed in the security analysis section. Every V_{id} broadcasts the $encrypted_data_packet$ received by the nearby RSU. The RSU waits for σ seconds or *threshold* number of $encrypted_data_packets$ before sending them to the edge server. The waiting time, σ , ensures that the RSU constrains the time of the proposed model in case the *threshold* packets take more time, especially in situations where the traffic flow is low. On the other hand, if the traffic flow is high, within σ time, the RSU can receive a large number of $encrypted_data_packets$ which can significantly increase the length of the aggregated packet under which it appends *threshold* $encrypted_data_packets$ obtained before σ seconds. Thus, using this trade-off, the RSU generates the *aggregate_packet* and sends it to the edge server.

$aggregate_packet = \langle rsu_id, location, encrypted_data_packets \rangle$

where *rsu_id* and *location* are respectively the unique id and location, of the RSU sending the packets to the edge server. The use of this information for the decision making process by the edge server is explained in the subsequent subsections in this paper.

C. Point of Conflict Detection

The edge server, on receiving the *aggregate_packets* from the RSUs, extracts the *rsu_id* and the location of the RSU. Thereafter, it extracts the *encrypted_data_packet* from the *aggregate_packets* received. Furthermore, from the *encrypted_data_packet*, the symmetric key, Key_i , for every vehicle is obtained by decrypting τ with $G_{private}$ using Algorithm 2 (lines 4-6). Finally, the obtained Key_i of a vehicle is further used to obtain *data_packet* from $data_packet'$ (line 7). Thus, the response of a vehicle remains private from the RSU as well as from the nearby vehicles as $G_{private}$ is only possessed by the edge server. From every *data_packet*, the V_{id} is authenticated by the edge server by comparing $ds(V_{id})$ with the V_{id} and its associated *veh_public_i*, which it receives from the centralized server (generated during the vehicle registration using EGDSS) as in Figure 4. The purpose of this step is to filter malicious vehicles that are performing any masquerading attack or identity theft. For all the authenticated vehicles, the velocity and the GPS location recorded by an individual V_{id} are obtained from the *data_packet*. At first, the GPS location of a V_{id} is compared with the location of the RSU. If the GPS location is out of the transmission range of the RSU that records its data, this implies that the vehicle is manipulating its GPS location and it is filtered out as malicious. If not, the neighbors of a V_{id} are obtained by the edge server using Algorithm 2 (lines 7-11). Based on the neighbors extracted, the edge server constructs

a DSG where every V_{id} forms a vertex of the DSG, and it has an undirected edge to its neighboring V_{ids} . This concept of undirected DSG is used to obtain the Point of Conflict (POC), defined as a situation where two neighboring vehicles, say V_i and V_j , report a conflicting event like congestion and no-congestion, respectively within the same ROI (lines 15-20) and under the same RSU. The initial detection for *POC* is done using Algorithm 2, where the *POC* is searched within the neighbors (lines 13-22). If no *POC* is detected after the

Algorithm 2 Obtaining data_packet and Detecting POC

```

1:  $key[0 - 9, A - Z, a - z] = [00 - 09, 10 - 35, 46 - 71]$ 
2:  $dec\_id \leftarrow \text{decrypted } enc\_id$ 
3:  $neighbor\_of\_V_i \leftarrow \text{neighboring vehicle of a } V_{id}$ 
4: for every  $\tau$  received do
5:    $Key1_i \leftarrow \text{key}[\tau^{G_{private}} \bmod (p*q)]$ 
6: end for
7:  $data\_packet \leftarrow \text{decrypt } data\_packet' \text{ with } Key1_i$ 
8: for every  $enc\_id$  in  $data\_packet$  do
9:    $dec\_id \leftarrow enc\_id^{G_{private}} \bmod (p*q)$ 
10:   $neighbor\_of\_V_i \leftarrow \text{ascii\_characters\_of}(dec\_id)$ 
11: end for
12:  $POC\_detected \leftarrow \text{false}$ 
13: for every  $data\_packet$  obtained from  $V_i$  do
14:   for every  $V_j$  in  $neighbor\_of\_V_i$  do
15:     if  $V_i.event \neq V_j.event$  then
16:        $POC\_detected \leftarrow \text{true}$ 
17:        $CV_1 \leftarrow V_i$ 
18:        $CV_2 \leftarrow V_j$ 
19:       go to Line 31
20:     end if
21:   end for
22: end for
23: for any 2 vehicles,  $V_k$  and  $V_m$  under same  $rsu_{id}$  do
24:   if  $V_k.event \neq V_m.event$  then
25:      $POC\_detected \leftarrow \text{true}$ 
26:      $CV_1 \leftarrow V_k$ 
27:      $CV_2 \leftarrow V_m$ 
28:     go to Line 31
29:   end if
30: end for
31: return  $POC\_detected, CV_1, CV_2$ 
```

initial detection, there is still a chance for *POC* to exist among the vehicles within the same RSU (Algorithm 2 (lines 23-30)) if a malicious V_{id} intentionally chooses only malicious neighboring V_{ids} to deceive the model from detecting any *POC* when analyzed based on its reported neighbors. Such a scenario has been further analyzed in Lemma 1.

We consider $Veh_list_m = \{V_m^1, V_m^2, V_m^3, \dots\}$ to be a set of malicious V_{id} , denoted by V_m^i , whereas $Veh_list_{nm} = \{V_{nm}^1, V_{nm}^2, V_{nm}^3, \dots\}$ is a set of non-malicious V_{id} , denoted by V_{nm}^i . The cardinality of a set S is denoted by $|S|$. $\Gamma(V_m^i)$ represents a set of V_m^j s present in the neighbor list of a V_m^i and $Veh_list_m \cap Veh_list_{nm} = \emptyset$, i.e., a V_{id} cannot be malicious and non-malicious at the same time.

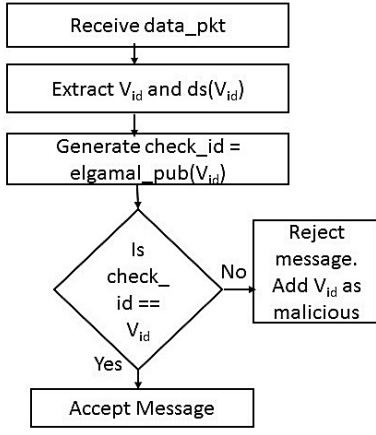


Fig. 4: Digital Signature Authentication

Lemma 1. Given a V_m^i , it can have only V_m^j s in its neighbor list if $threshold < |Veh_list_m|$.

Proof. For $threshold < |Veh_list_m|$, consider the value of $threshold$ to be $|Veh_list_m| - 1$, i.e., the maximum allowable $threshold$ under the constraint.

For a given V_m^i ,

$$V_m^i \cup \Gamma(V_m^i) = Veh_list_m,$$

when the value of $threshold = |Veh_list_m| - 1$, meaning that the neighbor list of a V_m^i can include all other V_m^j to avoid the detection of *POC*.

$$V_m^i \cup \Gamma(V_m^i) \subset Veh_list_m,$$

when the value of $threshold < |Veh_list_m| - 1$, meaning that the neighbor list of a V_m^i can include some V_m^j to avoid the detection of *POC*.

For $threshold > |Veh_list_m|$, consider the value of $threshold$ to be $|Veh_list_m| + 1$, i.e., the minimum allowable $threshold$ under the constraint.

$$\therefore, Veh_list_m \subset V_m^i \cup \Gamma(V_m^i)$$

This means a V_m^i will have a V_{nm}^i in its neighbor list, under which the condition given below holds.

$$V_m^i \cup \Gamma(V_m^i) \subset Veh_list_m \cup Veh_list_{nm}$$

□

Thereafter, if no *POC* is detected, the server waits for the next $threshold$ data_packets from the RSUs. If no *POC* is detected at all, it considers the similar event recorded by all the vehicles to be the event of the ROI. However, if a *POC* is detected, the edge performs initial scrutiny based on the information obtained from the vehicles in conflict as described below. During the initial scrutiny, the approximate velocity of a vehicle in a congested road is considered $vel_{congested}$, while the velocity in a non-congested road is considered $vel_{n-congested}$, with an allowable difference of ϵ mph to accommodate any minor variations in velocity.

- 1) If *event* recorded by a vehicle, say V_I , is *congested*, and its corresponding vel_I is greater than $vel_{congested} + \epsilon$, then V_I is considered malicious, and the V_{id} in conflict with V_I is considered non-malicious. Subsequently, the malicious vehicles are filtered from the network using

Algorithm 5 (lines 11-14), and the decision is made based on the non-malicious vehicles.

- 2) If *event* recorded by a vehicle, say V_I , is *non-congested*, and its corresponding vel_I is less than $vel_{n-congested} - \epsilon$, then V_I is considered malicious, while the V_{id} in conflict with V_I is considered non-malicious. Subsequently, the malicious vehicles are filtered from the network using Algorithm 5 (lines 11-14), and the decision is made based on the non-malicious vehicles.

However, if no decision is made after initial scrutiny, the server generates a *challenge_pkt* obtained using Algorithm 3 (line 23), consisting of V_{ids} in conflict and the RSUs under which the conflicting V_{ids} are expected to appear after $time_{id}$ is calculated based on the vel_{ids} and the GPS_{ids} recorded by the V_{ids} . The purpose of the *challenge_pkt* is to authenticate the vel_{id} and GPS_{id} recorded by the vehicle and to allow the V_{ids} to prove its event recorded as it is assumed to travel with the same vel_{id} for within the ROI.

$$challenge_pkt = \langle CV_1, expected_rsu_1, time_1, \\ CV_2, expected_rsu_2, time_2 \rangle$$

Algorithm 3 Generating the *challenge_packet*

```

1: Initialize time t
2: RSUList ← list of every rsu_id
3: for every CVi do
4:   calculated_distance ← t * veli
5:   expected_locationi ← calculated_distance + GPSi
6:   for every rsui ∈ RSUList do
7:     if expected_locationi lies within rsui.location then
8:       if CVi.event = "congested" then
9:         timei = t, expected_rsusi = rsui
10:        go to Line 23
11:      else
12:        expected_rsusi = rsui
13:        for every rsuj beyond rsui do
14:          timei = t, expected_rsusi =
            expected_rsusi + rsuj
15:        end for
16:        go to Line 23
17:      end if
18:    else
19:      t ++
20:    end if
21:  end for
22: end for
23: challenge_packet = CVi + timei + expected_rsusi/s
24: return challenge_packet

```

Based on the contents of the *challenge_pkts*, the $expected_rsu_1$ should obtain a response from CV_1 , i.e. the ID of one of the vehicles in conflict, after time, $time_1$, while the $expected_rsu_2$ should obtain a response from CV_2 , i.e. the ID of the other vehicle in conflict, after time, $time_2$. To handle the case of overspeeding by a CV_i recording "non-congested", every RSU along the direction of CV_i , obtained from its

velocity, dissipates the *challenge_pkt* (lines 13-15). This is done to ensure that even if a CV_i passed by *expected_rsu_i* before *time_i*, it still gets the challenge packet, as over speeding is only possible in case of a *non-congested road scenario*.

D. Challenge Packet Dissemination and Response

Upon receiving a *challenge_pkt* from the edge server, an RSU extracts its assigned CV_i and *time_i*. Thereafter, it generates a *crypto_challenge* packet and broadcasts it within its transmission range after *time_i*. The *crypto_challenge* is generated based on the CV_i assigned to it, and its purpose is to verify the presence of a vehicle within a specific region after *time_i* seconds. This is leveraged in the proposed heuristic to filter the malicious vehicles within the network. Every vehicle at the ROI sends a *crypto_response*, defined as the unique response sent by V_{id} in response to the *crypto_challenge* packet. The *crypto_challenge* packet is obtained by using bitwise manipulation (*left shift* operation) over the *XOR* cipher technique. The *XOR* cipher technique is computationally inexpensive and easy to implement. Furthermore, since every RSU dissipates the *crypto_challenge* packet generated using the *XOR* cipher technique exactly once in the proposed model, it is less susceptible to frequency analysis attacks and also man-in-the-middle attacks. The bitwise manipulation is to enhance the security of the *crypto_challenge* after the *XOR* operation.

$$crypto_challenge = CV_i \oplus (testing_word \ll left_num)$$

$$left_num \in [1, \text{length of } testing_word - 1]$$

where *testing_word* is any arbitrary word chosen by a RSU having the same length as its assigned CV_i and *left_{num}* refers to the number of left shift operations performed, which is chosen arbitrarily by the RSU.

Thereafter, upon receiving the *crypto_challenge* packet from the nearby RSU, every vehicle generates the *crypto_response* packet and broadcasts it. The purpose of the *crypto_response* packet is to validate the presence of CV_i at a specific location, as calculated by the proposed heuristic. The *crypto_response* is a unique response to its associated *crypto_challenge* for a particular V_{id} as generated by its corresponding *expected_rsu_i*.

$$crypto_response = V_{id} \oplus crypto_challenge$$

Algorithm 4 Analyzing *crypto_response* packets

```

1: Initialise response ← not received
2: for every crypto_response received by expected_rsui do
3:   if testing_word == (crypto_response >> leftnum) then
4:     response = received
5:     break
6:   end if
7: end for
8: vehicle_search = rsu_id + "," +  $CV_i$  + "," + response
9: return vehicle_search

```

The *expected_rsu_i* waits for additional σ seconds to receive the *crypto_response* packets from the V_{id} s. This is done to make reparation for a minor change in vel_{CV_i} that may occur due to any trivial circumstance that does not affect the event at the ROI. However, it is assumed that vel_{CV_i} changes by a

factor of atmost ϵ that still adheres to the decision recorded by CV_i . Thereafter, based on Algorithm 4 (lines 3-6), the RSU compares the *crypto_response* with the *testing_word*. The *testing_word* only matches with a specific CV_i (line 3). The associative and commutative nature of the *XOR* operation facilitates the effective analysis of the *crypto_responses* obtained.

Finally, the *expected_rsu_i* generates the *vehicle_search* packet using Algorithm 4 (line 8), which is sent to the edge server. The purpose of the *vehicle_search* packets is to report whether a CV_i was present within the transmission range of *expected_rsu_i* within *time_i* + σ .

$$vehicle_search = \langle rsu_id, CV_i, response \rangle$$

where *response* can be *received* indicating that a CV_i is present within the transmission range of *expected_rsu_i* within *time_i* + σ , or *not received* which indicates that the vehicle was not present within *time_i* + σ .

E. Decision Making by Edge Server

The edge server, on receiving the *vehicle_search* packets from *expected_rsu_i*s, makes a decision about traffic conditions and filters malicious vehicles based on the heuristic depicted in Figure 5. According to the proposed heuristic:

- 1) If *crypto_response* has been received from one CV_i and is not received from the conflicting CV_i , then the CV_i from which the *crypto_response* has been received is considered non-malicious and the conflicting CV_i is considered malicious. Consequently, all the malicious vehicles with similar events recorded as the malicious CV_i are filtered using Algorithm 5 (lines 11-14). The decision is made based on the decision of the non-malicious CV_i .
- 2) If *crypto_response* has been received by both CV_i s, then the edge server assumes that the CV_i providing *crypto_response* with low vel_i intentionally reduced its velocity to prove itself non-malicious. Under such a scenario, the decision made is "non-congested". Thereafter, every malicious vehicle is filtered using Algorithm 5 (lines 11-14).

However, if no *POC* is detected, then the traffic information about the ROI is the similar *event* recorded by the all the vehicles that have sent their responses to the edge server.

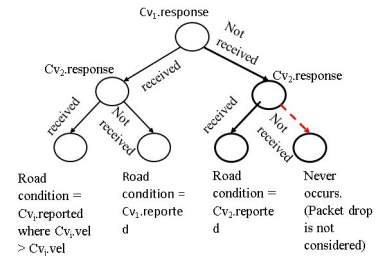


Fig. 5: Decision Tree for analysis

Algorithm 5 Filtering using DSG

```

1:  $CV_i \leftarrow$  malicious vehicle detected,  $stack.push(CV_i)$ 
2:  $malicious\_list \leftarrow$  malicious vehicle list
3:  $malicious\_list.append(CV_i)$ 
4:  $non\_malicious\_list \leftarrow$  non malicious list
5:  $filtered[V_{id}] = false$ ,  $filtered[CV_i] = true$ 
6: while stack not empty do
7:    $CV_i = stack.pop()$ 
8:   for every  $V_{id}$  in DSG do
9:     if edge exists between  $V_{id}$  and  $CV_i$  and
        $filtered[V_{id}] == false$  then
10:       $stack.push(V_{id})$ 
11:      if  $CV_i.event == V_{id}.event$  then
12:        if  $CV_i == malicious$  then
13:           $V_{id} \leftarrow$  malicious
14:           $malicious\_list.append(V_{id})$ 
15:        else
16:           $V_{id} \leftarrow$  non malicious
17:           $non\_malicious\_list.append(V_{id})$ 
18:        end if
19:      else
20:         $V_{id} \leftarrow$  non malicious
21:         $non\_malicious\_list.append(V_{id})$ 
22:      end if
23:    end if
24:  end for
25: end while
26: return  $malicious\_list$ ,  $non\_malicious\_list$ 

```

F. Response from Edge to Centralized Server

The traffic-related information from the ROI that has been identified by the edge servers is sent to the centralized server. The centralized server sends traffic-related information to the requesting vehicle in case of an ad hoc request, or the information is stored for traffic monitoring. The centralized server observes the traffic using the majority selection method and decides that the traffic scenario of multiple regions is the one reported by the majority of the edge servers. This is because the traffic condition in one region may have a cascading effect on the other regions. The centralized server in the proposed model is free from any bottleneck issues, which may have resulted on account of enormous requests about different ROIs. In the proposed model this is handled by different edge servers, and it also allows graceful degradation as the entire system will not falter if one edge server is faulty.

V. EXPERIMENTAL RESULTS AND ANALYSIS

To validate the effectiveness of the proposed model, several experiments were conducted under both congested road conditions and non-congested condition under the influence of various attacks mentioned in the threat model using the simulation parameters described in Table I. The road network was simulated using SUMO [24], while the communication network was simulated using Omnet++ and VENTOS simulators. The centralized server (cloud) was simulated in a

separate workstation, Windows 7 Enterprise 64 bit, Intel(R) Xeon(R) CPU E5-1620 v2 @ 3.70 GHz, and the edge server was simulated in a separate workstation, Windows 10, Intel Core i3-4005U CPU@ 1.7GHz. In our simulation, we assumed roads that have a speed limit between 70 mph and 40 mph. In other words, the roads where vehicles travel below 35 mph are assumed to be *congested* whereas the roads where vehicles travel within the speed limit are *non-congested*. However, this can vary without any impact on the efficiency and utility of the proposed model. Based on the experiments performed under the parameters in Table I, it was observed that with the value of σ that were less than 10 seconds, the proposed model obtained the packets as desired. The responses of any of the CV_i did not reach the nearby *RSU* within time with any values of σ lesser than 10 seconds. This is because on many occasions the channel remained busy transferring packets and because of this, the *crypto_response* had to wait in the pipeline as the simulator prevents any packet collision in the channel. The value of ϵ in the proposed model can be decided based on where it is deployed and can be adjusted without any change in the performance of the model. However, for the experimentation, we considered the value to be 5 mph. The proposed model has been compared against

TABLE I: Simulation Environment and Parameters

Consecutive RSU distance	1000 ~ 2500 meters
RSU interference distance	510.5 meters (default simulator value)
Vehicles at ROI	100
Value of σ	10
Value of <i>threshold</i>	3 vehicle data
Transmission Power	20mW (default simulator value)
Vehicle transmission range	510.5 meters (default simulator value)
Communication Protocol	IEEE 802.11p (default simulator value)
Communication channel	Dedicated Short Range Communication (default simulator value)

various other models using *Detection_Accuracy* as represented in Figure 6. *Detection_Accuracy* is a metric that is used to detect accurate road conditions under a varied percentage of malicious vehicles.

$$Detection_Accuracy = \frac{road_condition}{\%_of_malicious_vehicles}$$

where $Detection_Accuracy \in \{1, 0, 0.5\}$

A value of 1 indicates that the accurate road condition and the malicious vehicles are detected while 0 indicates neither the road condition nor the malicious vehicles could be detected. A value of 0.5 indicates that the decision making is conditional, and it is either dependent on the prior reputation of vehicles (in the case of a reputation based system), the distribution of malicious vehicles (in the case of a peer authentication system) or has an equal percentage of malicious as well as non-malicious vehicles (in the case of a majority voting approach).

From Figure 6, it can be seen that the majority voting model and the peer authentication model have higher *Detection_Accuracy* when the majority of the vehicles within the ROI are non-malicious (greater than 50%). Under such cases, the decision of the non-malicious vehicles that are in the majority dominates the decision of the malicious vehicles. However, it becomes conditional when the number of malicious and non-malicious vehicles within the ROI are equal, as

the non-malicious vehicles do not form a majority, and hence no proper decision could be made. Thereafter, as the number of malicious vehicles increases beyond 50%, it is seen that the *Detection_Accuracy* decreases as the malicious vehicles form the majority under such scenarios. This influences the decision making process within the ROI. The *Detection_Accuracy* of the *Reputation_Based* model is always 0.5. This is because the decision is highly based on the reputation of the vehicles within the ROI. It is possible to have less malicious vehicles with a higher prior reputation (for instance, 5 malicious vehicles out of 100 vehicles with high rating) to dominate the majority of non-malicious vehicles with no prior reputation (for instance, 95 non-malicious vehicles out of 100 vehicles with no reputation). Thus, under such a system, the decision making model remains conditional. It is also to be noted that

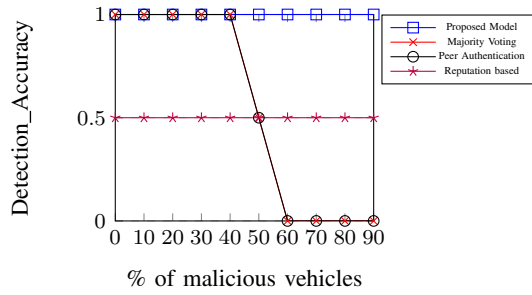


Fig. 6: Comparison of Detection Accuracy of various models

the number of broadcasts required in the proposed model by the vehicles is comparatively less compared to the *peer authentication* model, as shown in Figure 7. Furthermore, we see that the peer authentication model has an equal number of broadcasts per vehicle compared to the *Proposed Model Lower*, especially during the initial scrutiny phase when the $threshold \leq 2$. However, the number of broadcasts required for decision making in the peer authentication model becomes equal to the *Proposed Model Upper* if the *challenge_response* packet is generated with $threshold = 3$, and it exceeds the *Proposed Model Upper* when the threshold becomes > 3 . This is because every vehicle has to authenticate $threshold$ number of vehicles in the peer authentication model, which increases with the increase in $threshold$ and with the number of vehicles at the ROI. The value of $threshold$ represents the number of neighboring vehicles that needs to be authenticated by a vehicle as well as the number of vehicular response sent by the RSU to the edge in one time period. Since the proposed model involves no *peer authentication*, every vehicle within the ROI has to broadcast twice during the initial scrutiny phase, and thrice if *challenge_response* is generated. However, the proposed model has more broadcast messages per vehicle compared to the *majority voting* and the *reputation-based* model. This is because the *majority voting* model and the *reputation-based* model involve no V2V communication, and every vehicle has to broadcast its decision only once. Furthermore, we formulate the total broadcast required for the various models shown in Table II, where n represents the

number of vehicles within the ROI and n_{rsu} represents the number of RSUs deployed within the ROI.

In the case of majority voting and reputation-based models, every vehicle within the ROI sends their response to the RSU that has a total of n transmissions. Thereafter, the RSU sends $threshold$ number of vehicular responses to the edge server at one time. Hence, all the packets are sent after $\frac{n}{threshold}$ times. Therefore, the total number of transmissions required is $n + \frac{n}{threshold}$.

In the peer authentication model, every vehicle at the ROI authenticates $threshold$ number of vehicles. Therefore, the number of authentication transmissions are $n * threshold$. Thereafter, the RSU sends all the packets to the edge server after $\frac{n * threshold}{threshold}$ times, i.e., n times. Thus, the total number of transmissions required in the peer authentication model is $(n * threshold) + n$, which is equivalent to $n * (1 + threshold)$.

In our proposed model, every vehicle sends its *enc_id* to its neighbor and thereafter, it sends the *encrypted_packet* to the RSU. Therefore, for every vehicle, it involves 2 transmissions. For n vehicles, the total transmissions are $2 * n$. The transmissions required by RSUs to send n packets to the edge server is $\frac{n}{threshold}$. Thereafter, the initial scrutiny is performed. If the decision is made after initial scrutiny using the proposed model, we obtain the lower bound, *Proposed Lower*, on the transmissions, which is $(2 * n) + \frac{n}{threshold}$. However, when the *challenge_response* phase is executed, the challenge packet is sent to the n_{rsu} RSUs by the edge server in one transmission, which is dissipated within the ROI. n_{rsu} RSUs broadcast the *crypto_challenge* packet and receive the *crypto_response* packets from n vehicles. Therefore, the total transmissions are $n + n_{rsu} + 1$. Finally, n_{rsu} RSUs send their response to the edge server in n_{rsu} transmissions. Under the *challenge_response* phase, we obtain the upper bound on the transmissions of the proposed model, *Proposed Upper*, which is $2 * n + \frac{n}{threshold} + 2 * n_{rsu} + n + 1$. Based on the formulation, we find from Figure 8 that the total energy required for the transmission by the majority voting and reputation-based models are the least compared to the proposed model and the peer authentication model. This is because they involve no V2V communication. Therefore, with fewer number of broadcast, the transmission energy used is also less. However, our proposed model has fewer number of broadcast in both initial scrutiny (*Proposed Lower*) and when the *challenge_response* is generated (*Proposed Upper*) than the peer authentication model because every vehicle has a fewer broadcast requirement, i.e., two broadcasts in *Proposed Lower* and three broadcasts in *Proposed Upper*. Hence, it requires less transmission energy compared to the peer authentication model, where every vehicle has to authenticate $threshold$ number of neighboring vehicles. The time taken by our proposed model is highly dependant on the POC detection. It is noted from Figure 9 (plotted based on Table III) that the detection time for our model increases with the POC distance (the point where two vehicles conflict in event reporting as detected by the edge). This is because only when the POC is detected, the edge server begins the various steps in our

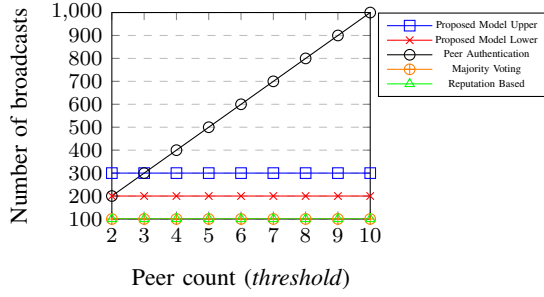


Fig. 7: Broadcast comparison for 100 vehicles with varying threshold

TABLE II: Total number of broadcasts

Majority Voting	$(n + \frac{n}{threshold})$
Reputation Based	$(n + \frac{n}{threshold})$
Peer Authentication	$(n * (1 + threshold))$
Proposed Lower	$(2 * n + \frac{n}{threshold})$
Proposed Upper	$(2 * n + \frac{n}{threshold} + 2 * n_{rsu} + n + 1)$

proposed model for detecting the road condition, and filtering out malicious vehicles. When the *POC* is detected early, i.e., within less *POC* distance, the edge proceeds with the initial scrutiny and thereafter, the *challenge_response* packet may be generated. However, with the increase in the *POC* distance, the edge server has to wait longer before executing the initial scrutiny phase. It can also be seen from Table III that the time taken is less dependant on the consecutive RSU distances compared to the *POC* distances during *Proposed Lower*. This is because even if the RSUs are close to each other, the edge server still has to detect a *POC* before the initial scrutiny phase is executed. The *Proposed Upper* with a consecutive RSU distance of 2500 and a *POC* distance of 10 in Table III takes less time (79 seconds) compared to the *Proposed Lower* with a consecutive RSU distance of 1000 and a *POC* distance of 20 (82.5 seconds). This is because in the latter scenario, the initial *POC* takes time to be detected by the edge. Therefore, a scenario having RSUs close to each other with a higher *POC* distance may take more time than a scenario with relatively distant consecutive RSUs but with less *POC* distance. Also, in the initial scrutiny phase, the time taken does not depend on the RSU distances (all the *Lower* values from Table III take the same time for detection for a given *POC* distance). This is because the vehicle responses is leveraged to make the decision after they are sent to the edge server. The RSU distance is impactful only when the *challenge_response* packet is generated (all the *Upper* values from Table III take different times for detection for a given *POC* distance). Through experiments, it was observed that the proposed model performs faster when the vehicles remain under some RSU throughout their travel. This is because if the vehicles are out of the transmission range of the RSU, it has to wait to arrive near the next RSU before sending their corresponding packets, which increases the latency. In the experiments, every

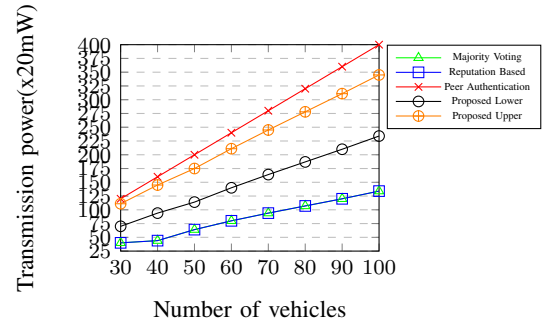


Fig. 8: Comparison based on energy consumption per transmission

vehicle remained under the transmission range of the RSU throughout their travel when they were placed 1000 metres apart, and it was observed that 1000 *Upper* as shown in Table III has the fastest performance when compared to 2500 *Upper*, 2000 *Upper*, and 1500 *Upper*, i.e., when the consecutive RSU distances were 2500 metres, 2000 metres, and 1500 metres apart, respectively. In Figure 9, *Upper* represents the total time taken for decision making when the *challenge_response* packet is generated, while *Lower* represents the time taken for decision making during the initial scrutiny phase. Table III

TABLE III: Time taken (in seconds) to detect traffic conditions with varying RSU and POC distances

POC Distance \ RSU Distance	10	15	20	25	30	35	40
2500 Lower	21	53	84	104.0	190.3	256	326.8
2500 Upper	79	111	141	162.0	248.3	313	384.3
2000 Lower	23	54	84.33	102	193.67	254	327
2000 Upper	69	101	130.33	147	239.67	301	375
1500 Lower	22	55	82	101.7	192.5	257	327
1500 Upper	59	92	120	138.7	230.5	294.85	366
1000 Lower	24	55	82.5	103.2	194.2	257	326
1000 Upper	53	83	111.5	132.2	222.2	286	354

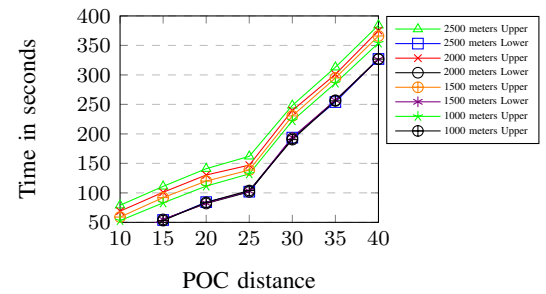


Fig. 9: Broadcast comparison of 100 vehicles with varying thresholds

also reveals the limitation of the proposed model. It can be seen that the time taken to detect the traffic condition is not in real time. This is because the amount of time lapsed in sending the *data_packets* and detecting the traffic condition is not real time. Thus, this restricts the application of the model in scenarios that do not require real time decisions. This is justified by the fact that the ROI is usually very large, and the main purpose of the proposed model is mainly to

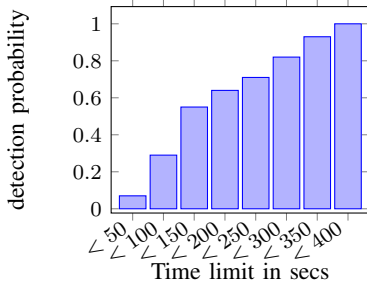


Fig. 10: Detection probability with respect to time

allow the vehicles in one ROI to know the traffic scenario of another ROI that it wants to enter. However, the proposed model cannot be applied in autonomous vehicles that require decisions in negligible time, such as turning the steering wheel or braking on the road. Based on the values in Table III, the *detection_probability* (defined as the ratio of the number of observations where the road condition is detected within a time limit to the total number of observations) is represented in Figure 10. It is to be noted that as the proposed model drifts away from real time, *detection_probability* increases. This is because with more time, conflicting vehicles at a higher *POC* distance are also be considered which increase the accuracy in the proposed model. Hence, the probability of finding a *POC* and detecting more scenarios increases as more *POC* distances are covered, and eventually, it leads to an increase in the *detection_probability* at the cost of time. For example, in Table III, the number of observations with the time limit below 50 seconds is 4 (21,23,22,24). This means that out of 56 observations in Table III, only 4 observations (50% of the observations with *POC* distance 10) detect within 50 seconds, thereby covering approximately 7% of the total observations that detect the road condition with a *detection_probability* of 0.07. However, it is further noted from Table III that the number of observations that detect below 100 seconds is 16, which covers every observation with the *POC* distance of 10, 80% of the observations with the *POC* distance of 15, and approximately 50% of the observations with the *POC* distance of 20. This covers almost 28.6% of the total observations in Table III (with a *detection_probability* of 0.28) as compared to 7%, when the time limit was below 50 seconds. Thus, with more time, a larger *POC* distance is considered in the proposed model, which results in an increase in the *detection_probability*.

$$detection_probability = \frac{total_detections_under_certain_time}{total_possible_detections}$$

VI. SECURITY ANALYSIS

A. Message and GPS information spoofing attack

In our proposed model, every vehicle records an *event* and generates a *data_packet*. In order to disrupt the decision making process, it can report an inaccurate event, i.e., report a congestion when the road is non-congested. For the attack to be successful, every vehicle at the ROI must spoof the event, which would incapacitate the edge server to detect any *POC*.

However, this contradicts our assumption that at least one vehicle must be non-malicious. Furthermore, an attacker may spoof the *GPS* information, i.e., sent manipulated *vel_{id}* and *GPS_{id}* to the edge server. However, in the proposed heuristic, the edge server leverages *vel_{id}* and *GPS_{id}* to generate the *challenge_packet* to filter malicious vehicles within the ROI. Thus, our proposed model is secure against message and GPS information spoofing attack.

B. Masquerading, Collusion and Sybil attack

In the proposed model, every vehicle digitally signs its *V_{id}* using *veh_private_i* generated using *EGDSS* to produce *ds(V_{id})*. An attacker can forge the signature if it can compute *veh_private_i* of the attacked *V_{id}* or by performing *hash collision attack*. However, SHA-3 [25] is secured against a collision attack, preimage [26] and second preimage attack[27] with the security strength varying from 112-256 bits for collision and 224-512 bits for preimage and second preimage attack. An attacker may also perform collusion or a sybil attack to disrupt the decision making process. However, for the attack to be successful, every *V_{id}*s within the ROI must be malicious. This contradicts our assumption of having one non-malicious vehicle within the ROI. Thus, the proposed model is secured against masquerading, collusion and sybil attacks.

C. Conditional Privacy Preservation

In our proposed model, every vehicle generates *enc_{id}* by encrypting its *V_{id}* with *G_{public}*. If an attacker attempts to track the *V_{id}* of a vehicle, it has to compute *G_{private}* using the associated value of prime numbers, *p* and *q*, possessed only by the edge server. In order to breach the privacy of the *data_packet* of a vehicle, it has to obtain the *Key_i*, generated using AES 128, used by a *V_{id}* to encrypt the *data_packet*. Even under such a scenario, the attacker has to compute *G_{private}* as *Key_i* is encrypted using *G_{public}*. Thus, the proposed model guarantees anonymity and unlinkability of a vehicle. However, the edge server filters malicious vehicles within the ROI using the *DSG*. Thereafter, it is stored in the centralized server for future reference. Thus, the proposed model also guarantees conditional privacy and only reveals the identity of the malicious vehicles when it detects a conflict.

D. Message Integrity Attack

In the proposed model, every vehicle sends *encrypted_data_packet* = < *τ*, *data_packet* > to an edge server. If an attacker wants to violate the integrity of a *data_packet* generated by a *V_{id}*, he/she must acquire *G_{private}* stored only at the edge server. This means that an attacker has to compute *p* and *q* used by the edger server to generate *G_{private}*. However, this violates the discrete logarithm problem [28]. An attacker may also try to compute *Key_i* generated using AES 128 to obtain *data_packet*. However, a fastest supercomputer operating at 10.51 *petaflops* performing around 1000 *checks* per second approximately takes around 1 billion years to brute-force the key [29] while the *biclique attack* [30] requires a computational complexity of $2^{126.1}$,

which is highly unlikely to break in real-time. Thus, our proposed model is resilient against message integrity attack.

E. DoS attack

Let us assume that the number of vehicles within the ROI is V_{num} . The various combinations of malicious vehicles not sending the packet to the edge server, defined as $C(DoS)$, is given by:

$$C(DoS) = \sum_{i=1}^{V_{num}} \binom{V_{num}}{i}$$

$C(DoS)$ represents the different number, ranging from 0 to V_{num} , of vehicles that can refrain from sending the information to the edge server via the RSU. However, *DoS* is possible only when every vehicle within the ROI drops their *data packets*. Thus, the probability of the *DoS* attack being successful, defined as $P(DoS)$, contradicts our assumption that every non-malicious vehicle sends their packets, at least one packet will be received by the edge server, and also that one non-malicious vehicle should be present within the ROI. Thus, the proposed model prevents *DoS* attacks.

$$P(DoS) = \frac{1}{C(DoS)}$$

VII. CONCLUSION

In this paper, we proposed a privacy preserving secure edge cloud-assisted traffic monitoring system for VANETs that provides accurate traffic-related information within the ROI. The proposed model is resilient against privacy attacks and unauthorized tracking and is secured against collusion, masquerading, ballot stuffing, and bad mouthing attacks. We introduced *DSG* and the *challenge-response* strategy to filter malicious responses within the ROI to determine accurate traffic-related information with fewer number of broadcasts per vehicle compared to the peer authentication model. Even though the number of broadcasts per vehicle required for the proposed model is higher than the majority voting model and the reputation based model, the proposed model has a higher *detection_accuracy* when the number of malicious vehicles forms the majority within the ROI. This means that unlike the majority voting and the reputation-based model, the proposed model filters malicious vehicles and accurately detects the traffic condition of the ROI under the influence of at least one non-malicious vehicle.

REFERENCES

- [1] Zhe Yang, Kan Yang, Lei Lei, Kan Zheng, and Victor CM Leung. Blockchain-based decentralized trust management in vehicular networks. *IEEE Internet of Things Journal*, 2018.
- [2] Jun Shao, Xiaodong Lin, Rongxing Lu, and Cong Zuo. A threshold anonymous authentication protocol for vanets. *IEEE Transactions on vehicular technology*, 65(3):1711–1720, 2015.
- [3] Philippe Golle, Dan Greene, and Jessica Staddon. Detecting and correcting malicious data in vanets. In *Proceedings of the 1st ACM international workshop on Vehicular ad hoc networks*, pages 29–37. ACM, 2004.
- [4] Qin Li, Amizah Malip, Keith M Martin, Siaw-Lynn Ng, and Jie Zhang. A reputation-based announcement scheme for vanets. *IEEE Transactions on Vehicular Technology*, 61(9):4095–4108, 2012.
- [5] Andy Greenberg. Hackers remotely kill a jeep on the highway with me in it. *Wired*, 7:21, 2015.
- [6] William Whyte, André Weimerskirch, Virendra Kumar, and Thorsten Hehn. A security credential management system for v2v communications. In *2013 IEEE Vehicular Networking Conference*, pages 1–8. IEEE, 2013.
- [7] Maram Bani Younes and Azzedine Boukerche. Scool: A secure traffic congestion control protocol for vanets. In *2015 IEEE Wireless Communications and Networking Conference (WCNC)*, pages 1960–1965. IEEE, 2015.
- [8] Jezabel Molina-Gil, Pino Caballero-Gil, and Cándido Caballero-Gil. Aggregation and probabilistic verification for data authentication in vanets. *Information Sciences*, 262:172–189, 2014.
- [9] Shereen A Taie and Sanaa Taha. A novel secured traffic monitoring system for vanet. In *2017 IEEE International Conference on Pervasive Computing and Communications Workshops (PerCom Workshops)*, pages 176–182. IEEE, 2017.
- [10] Ahren Studer, Fan Bai, Bhargav Bellur, and Adrian Perrig. Flexible, extensible, and efficient vanet authentication. *Journal of Communications and Networks*, 11(6):574–588, 2009.
- [11] Shrikant Tangade, Sunilkumar S Manvi, and Pascal Lorenz. Decentralized and scalable privacy-preserving authentication scheme in vanets. *IEEE Transactions on Vehicular Technology*, 67(9):8647–8655, 2018.
- [12] Joan Daemen and Vincent Rijmen. The block cipher rijndael. In *International Conference on Smart Card Research and Advanced Applications*, pages 277–284. Springer, 1998.
- [13] Diaa Salama Abd Elminaam, Hatem Mohamed Abdual-Kader, and Mohiy Mohamed Hadhoud. Evaluating the performance of symmetric encryption algorithms. *IJ Network Security*, 10(3):216–222, 2010.
- [14] Katja Schmidt-Samoa. A new rabin-type trapdoor permutation equivalent to factoring. *Electronic Notes in Theoretical Computer Science*, 157(3):79–94, 2006.
- [15] Ronald L Rivest, Adi Shamir, and Leonard Adleman. A method for obtaining digital signatures and public-key cryptosystems. *Communications of the ACM*, 21(2):120–126, 1978.
- [16] Michael O Rabin. Digitalized signatures and public-key functions as intractable as factorization. Technical report, Massachusetts Inst of Tech Cambridge Lab for Computer Science, 1979.
- [17] Neal Koblitz. Elliptic curve cryptosystems. *Mathematics of computation*, 48(177):203–209, 1987.
- [18] Kristis Magons. Applications and benefits of elliptic curve cryptography. In *SOFSEM (Student Research Forum Papers/Posters)*, pages 32–42, 2016.
- [19] Taher ElGamal. A public key cryptosystem and a signature scheme based on discrete logarithms. *IEEE transactions on information theory*, 31(4):469–472, 1985.
- [20] David W Kravitz. Digital signature algorithm, July 27 1993. US Patent 5,231,668.
- [21] Hyo Jin Jo, In Seok Kim, and Dong Hoon Lee. Reliable cooperative authentication for vehicular networks. *IEEE Transactions on Intelligent Transportation Systems*, 19(4):1065–1079, 2017.
- [22] Nuno Santos, Krishna P Gummadu, and Rodrigo Rodrigues. Towards trusted cloud computing. *HotCloud*, 9(9):3, 2009.
- [23] Chung-Jen Hsu and Elizabeth G Jones. Transmission range evaluations for connected vehicles at highway-rail grade crossings. *Designs*, 1(1):2, 2017.
- [24] Michael Behrisch, Laura Bieker, Jakob Erdmann, and Daniel Krajzewicz. Sumo—simulation of urban mobility: an overview. In *Proceedings of SIMUL 2011, The Third International Conference on Advances in System Simulation*. ThinkMind, 2011.
- [25] Morris J Dworkin. Sha-3 standard: Permutation-based hash and extendable-output functions. Technical report, 2015.
- [26] Kazumaro Aoki and Yu Sasaki. Preimage attacks on one-block md4, 63-step md5 and more. In *International workshop on selected areas in cryptography*, pages 103–119. Springer, 2008.
- [27] Hongbo Yu, Gaoli Wang, Guoyan Zhang, and Xiaoyun Wang. The second-preimage attack on md4. In *International Conference on Cryptology and Network Security*, pages 1–12. Springer, 2005.
- [28] Kevin S McCurley. The discrete logarithm problem. In *AMS Proc. Symp. Appl. Math*, volume 42, pages 49–74, 1990.
- [29] Mohit Arora. How secure is aes against brute force attacks. *EE Times*, 5(7), 2012.
- [30] Andrey Bogdanov, Dmitry Khovratovich, and Christian Rechberger. Biclique cryptanalysis of the full aes. In *International Conference on the Theory and Application of Cryptology and Information Security*, pages 344–371. Springer, 2011.