

NETR-Tree: An Efficient Framework for Social-Based Time-Aware Spatial Keyword Query

Zhixian Yang¹, Yuanning Gao¹, Xiaofeng Gao¹, and Guihai Chen¹

Department of Computer Science and Engineering, Shanghai Jiao Tong University,
Shanghai 200240, China

{cosine, gyuanning}@sjtu.edu.cn, {gao-xf, gchen}@cs.sjtu.edu.cn

Abstract. The prevalence of social media and the development of geo-positioning technology stimulate the growth of location-based social networks (LBSNs). With a large volume of data containing locations, texts, check-in information, and social relationships, spatial keyword queries in LBSNs have become increasingly complex. In this paper, we identify and solve the *Social-based Time-aware Spatial Keyword Query* (STSKQ) that returns the top- k objects by taking geo-spatial score, keywords similarity, visiting time score, and social relationship effect into consideration. To tackle STSKQ, we propose a two-layer hybrid index structure called *Network Embedding Time-aware R-tree* (NETR-tree). In user layer, we exploit network embedding strategy to measure relationship effect in users' relationship network. In location layer, we build a Time-aware R-tree (TR-tree), which considers spatial objects' spatio-temporal check-in information. On the basis of NETR-tree, a corresponding query processing algorithm is presented. Finally, extensive experiments on real-data collected from two different real-life LBSNs demonstrate the effectiveness and efficiency of the proposed methods, compared with existing state-of-the-art methods.

Keywords: Location-based Social Network Service · Top- k Spatial Keyword Query · Network Embedding · Time-aware Query Processing

1 Introduction

Due to the booming popularity of social media and the advance in geo-positioning technology, location-based social networks (LBSNs) have been proliferating in recent years. LBSN Services/APPs, such as *Foursquare*, *Yelp*, have huge amounts of data, consisting of spatial locations, texts, check-in information, and social relationship. For one thing, in LBSNs, users' visiting to spatial places may further be shaped by their social relationships [7], as they are more likely to visit places that their friends and people similar to them visited in the past. For another, according to users check-in records, different spatial places have different suitable visiting time for visitors. For instance, bars and nightclubs may be less attractive during daytime, and conversely some art museums do not open at night. With

a rich source of spatio-temporal data and social relationships in LBSNs, spatial keyword query becomes increasingly complex.

Various approaches [11,12,21] have been designed to support spatial keyword query, and these approaches mainly focus on keywords and spatial location. However, to our knowledge, no prior work has taken both social information and temporal information into account. As stated in [4,7], the spatial keyword query cannot satisfy users' requirement if temporal and social information is neglected.

In this paper, we explore the *Social-based Time-aware Spatial Keyword Query* (STSKQ) that returns a set of top- k objects taking geo-spatial, textual, temporal, social score into consideration. We design a novel spatial keyword query index, called *Network Embedding Time-aware R-tree* (NETR-tree), and its corresponding query processing algorithms. We propose a neighbor selection method based on historical check-in records, and then tackle users' social relationship with their neighbors using the network representation learning (NRL) approach [18], i.e., network embedding. We leverage it to learn the structural information of users' representation network. Based on the embedding strategy, the effect of social relationship can be measured by the similarity of embedding vectors between users and their neighbors with all users' check-in records. Moreover, to further perform temporal analysis, we split 24-hour daytime into hourly slots. After that, we extract check-in time distribution for objects, to measure the visiting time scores for spatial objects at different time slots.

To sum up, the contributions of this paper are three-fold:

- We formulate the problem of Social-based Time-aware Spatial Keyword Query (STSKQ), which takes geo-spatial score, keywords similarity, visiting time score, and social relationship effect into consideration.
- We design a hybrid index structure, i.e., NETR-tree that exploits network embedding and time-aware efficient pruning strategies to tackle STSKQ.
- We conduct extensive experiments to verify the validity and efficiency of the proposed method. Results show that our framework outperform the state-of-the-art algorithms for processing STSKQ on real-world datasets.

The rest of this paper is organized as follows. Sec. 2 reviews related work. Sec. 3 formulates the problem of STSKQ. We elaborate the NETR-tree in Sec. 4. The query processing algorithm based on the NETR-tree is introduced in Sec. 5. In Sec. 6, we propose three baseline algorithms and show the experimental results. Finally, we conclude the paper in Sec. 7.

2 Related Work

In this section, we overview the existing techniques for STSKQ problem, including spatial keyword queries, network embedding, and time-aware retrieval.

2.1 Spatial Keyword Queries

Recently, spatial keyword queries have been gaining a lot attention [11,21]. [3] presents a survey for various types of functionality as well as corresponding

ideas on spatial keyword query. [6] gives a comprehensive experimental evaluation for different spatial keyword query indices and query processing techniques. Meanwhile, there also exist many methods solving the variants of spatial keyword query, such as collective spatial keyword query [8], attribute-aware spatial keyword query [12], spatial keyword query over streaming data [19], etc.

All the above methods, however, lose sight of social information and temporal information. Hence, these methods cannot effectively solve STSKQ problem.

2.2 Social-based Network Embedding

In recent years, neural representation learning in language modeling [15] has made major strides. Lots of embedding learning models have been proposed to learn the embedding vectors of nodes by predicting nodes' neighborhood. DeepWalk [16] exploits random walk algorithm to generate sequences of instances to obtain the embedding result vectors of nodes. LINE [18] is learned from a large-scale information network embedding using the edge-sampling algorithm to improve the effectiveness and gain local relationship influence.

As several works analysis [7,9,17], it is notable that a users' interest and behavior often correlate to their friends. However, those papers neglect that in the enormous social network, there are many similar users that have not become friends. Those unacquainted users can also contribute to spatial keyword queries of the target user. In this paper, we show that network embedding strategy with an elaborated neighbor selection method can be well adopted for STSKQ.

2.3 Time-aware Retrieval

As the factor of time has been gaining increasing importance within search contexts, time-aware retrieval has received much attention from researchers (cf. [2] for a comprehensive survey). However, time-aware retrieval in previous research considers only the textual and temporal information, which cannot handle even basic spatial keyword query. TA-Tree [4] proposed a feasible solution that takes a query with visiting time interval. To enable time-aware retrieval, TA-Tree measured visiting time score by the intervals' overlap between query and spatial objects. In the meantime, there also exist other kinds of time-aware criteria. For instance, [5] utilized exponential time decay function to measure the recency over a stream of geo-textual objects such as tweets. In [20], the visiting probability of a point of interest (POI) is defined as a time-aware criterion in the problem of travel route recommendation. It is worth mentioning that, there is still a gigantic gap between these criteria and the problem of STSKQ.

3 Problem Formulation

In this section, we formally present concise definitions of STSKQ. Consider a spatial objects dataset $O = \{o_1, o_2, o_3, \dots\}$. An object o in O is denoted as a tuple $\langle o.l, o.W, o.T \rangle$, where $o.l$ is a spatial location composed of latitude and

longitude, $o.W$ is a set of keywords, and $o.T$ is the check-in time distribution for o , which is defined as follow.

Definition 1 (Check-in Time Distribution). *Given a spatial object o , its check-in time distribution is denoted as $o.T$. We split day time into hourly-based time intervals denoted as Γ . We define the probability of an object o to be visited during time interval τ as $C(o, \tau)/C_{total}(o)$, where $C(o, \tau)$ is the number of check-ins that are recorded in o during time interval τ , and $C_{total}(o)$ is the total number of check-ins in o . Eqn. (1) describes the formulation of $o.T$.*

$$o.T = \bigcup_{\tau \in \Gamma} \frac{C(o, \tau)}{C_{total}(o)} \quad (1)$$

A time-aware query q is represented as a tuple $\langle q.u, q.l, q.W, q.t \rangle$, where $q.u, q.l$, and $q.W$ represent a user, the location of the user, and a set of required keywords respectively, and $q.t$ is a query time stamp at which the query is issued. Next, we formally define social relationship network in LBSN.

Definition 2 (Social Relationship Network). *A social relationship network is defined as an unweighted and undirected graph $G = (U, E)$, where U is the set of vertices, each representing a user in LBSN, and E is the set of edges between the vertices, each representing the relationship between two users.*

Accordingly, users are represented as a tuple $\langle \mathbf{V}, Nrs, C \rangle$, where \mathbf{V} represents the embedding vectors obtained by network embedding strategy, i.e., LINE [18]. For a user u , $Nrs(u)$ is the set of u 's neighbors and $C(u)$ is a set of u 's check-in records numbers. Then we define STSKQ formally.

Definition 3 (Social-based Time-aware Spatial Keyword Query). *Given a spatial objects set O , a user u in LBSN, and social-based time-aware spatial keyword query q issued by u , the query returns a result set $Top_k(u, q)$, where $Top_k(u, q) \subset O$, $|Top_k(u, q)| = k$, and $\forall o_i, o_j: o_i \in Top_k(u, q), o_j \in O - Top_k(u, q)$, it holds that $F(u, q, o_i) \geq F(u, q, o_j)$, where F is the score function.*

Note that, $F(u, q, o)$ in Def. 3 is composed of four aspects, including geo-spatial score, keywords similarity, visiting time score, and social relationship effect. $F(u, q, o)$ will be further discussed in the Sec. 4 and Sec. 5.

4 NETR-Tree

An overview of the proposed index, NETR-tree (Network Embedding Time-aware R-tree), is shown in Fig. 1. Taking the input from both the user layer and the location layer, we construct the index consisting of two parts: network embedding and Time-aware R-tree (TR-tree). Users and their relationship form a social relationship network. Hence, in the network embedding part, NETR-tree embeds users into embedding vectors on the basis of their social relationship

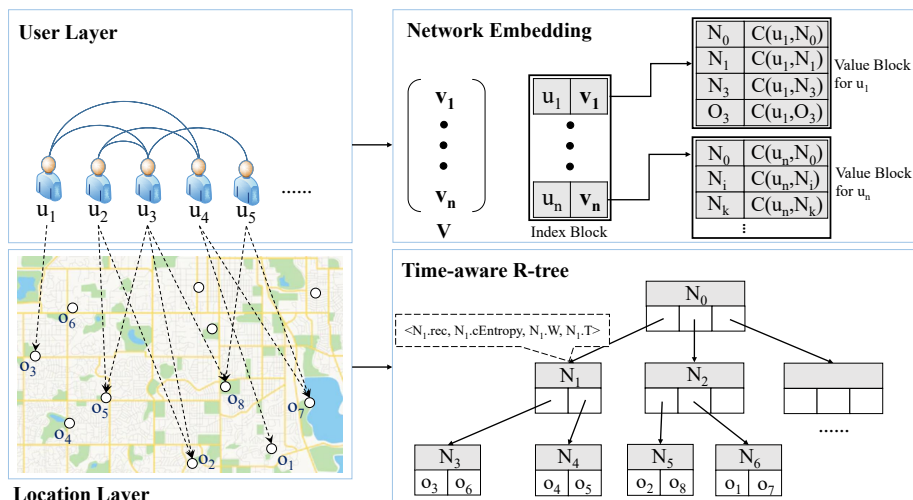


Fig. 1. Overview of NETR-tree

network structure. Supplied by a novel neighbor selection method, for a user u , the social effect of u 's neighbors can be calculated by the similarity between their embedding vectors and neighbors' historical check-ins. In TR-tree part, each internal node records spatio-textual information together with check-in time distribution. According to the query tuple, TR-tree prunes out spatio-textually and temporally irrelevant objects during the query processing. Therefore, NETR-tree efficiently tackle the problem of STSKQ.

In this section, we first detail the design of TR-tree indexing structure. Then we discuss the neighbor selection method and the network embedding strategy.

4.1 TR-Tree Structure

As shown in the bottom right of Fig. 1, in order to process temporal information, i.e., users' visiting time and objects' check-in time distribution in spatial keyword queries, we build a TR-tree, which is inspired by [20]. TR-tree is built upon IR-tree [11] with temporal information. Each leafnode in TR-tree is associated with a spatial object o formed in $\langle o.l, o.c, o.W, o.T \rangle$, in which $o.l$ and $o.c$ is the location and category of o , $o.W$ is a set of o 's keywords weight calculated by TF-IDF. $o.T$ is the check-in time distribution for the six time intervals defined in Sec. 3. As for non-leafnodes in TR-tree, we extend the strategy of document summary in IR-tree [11] to carry spatio-textual and temporal information in its non-leafnode node N . For geo-spatial measurement, we add a novel feature, i.e., category entropy, to measures the heterogeneity of venue categories in the area of TR-tree node. Category entropy is formally defined as follow.

Definition 4 (Category Entropy). Given a TR-tree node η , its category entropy is denoted as $\eta.cEntropy$. By denoting the set of spatial objects with category

c_i in the area of η as $S_{c_i}(\eta)$, the entire set of spatial objects in η as $S(\eta)$, and the entire set of categories as Cat , the category entropy $\eta.cEntropy$ can be defined in Eqn. (2).

$$\eta.cEntropy = - \sum_{c_i \in Cat} \frac{|S_{c_i}(\eta)|}{|S(\eta)|} \log \frac{|S_{c_i}(\eta)|}{|S(\eta)|} \quad (2)$$

Thus, a non-leafnode N is of form $\langle N.rec, N.cEntropy, N.W, N.T \rangle$. $N.rec$ is the minimum bounding rectangle (MBR) of TR-tree. $N.W$ is a TF-IDF weight set containing all the TF-IDF weights of N 's descendant nodes' keywords that are calculated by maximal term frequency TF^{max} and IDF (refer to [11] for more details). $N.T$ is the check-in time distribution of N maintaining the maximal check-in distribution for each time interval of its descendant. In general, there are two new elements added in the TR-tree compared with the IR-tree, i.e., the $o.c$ or $N.cEntropy$ for geo-spatial category or category entropy, $o.T$ or $N.T$ for check-in distribution. Next, we detail the design of $o.T$, $N.T$, and a novel time-aware criterion, visiting time score, for each node.

As reported in [7], users' behaviors are strongly periodic throughout a day. By performing a cluster based on the time of historical check-in records, the visiting time distribution also varies periodic. We separate one day into 24 hourly-based time intervals denoted as Γ . We define the check-in probability for any node η during a time interval $\tau \in \Gamma$ as $\eta.T(\tau)$. Then, for each spatial object o associated in TR-tree's leafnode, we maintain a set of check-in distribution of each time interval, i.e., $o.T = \bigcup_{\tau \in \Gamma} \eta.T(\tau)$, which is formally defined in Sec. 3. In order to alleviate the storage overhead, for non-leafnode N , we store the check-in probability as the maximum among its descendants':

$$N.T = \bigcup_{\tau \in \Gamma} \max_{\eta \in N.children} \eta.T(\tau)$$

For any node η , $\eta.T(t)$ is equal to $\eta.T(\tau)$ for $t \in \tau \in \Gamma$. Thereafter, we define the visiting time score function F_t at time t as:

$$F_t(\eta, t) = \frac{\eta.T(t)}{\max_{\tau \in \Gamma} \eta.T(\tau)} \quad (3)$$

4.2 Social Relationship Network Embedding

We propose to measure social relationship effect among users with the following steps: neighbor selection method, network embedding strategy, user-inverted storage scheme.

Neighbor Selection. In this work, we first take full advantage of users' historical check-in records to extract the following feature of users' preference:

- Check-in area: We adopt a spatio-temporal cluster algorithm ST-DBSCAN [1] on users check-in records to obtain a set of clusters Clr . For each user u , we maintain a vector of the check-in number for each cluster by $\bigcup_{clr_i \in Clr} C(u, clr_i)$, where $C(u, clr_i)$ is the number of u 's check-ins in the cluster clr_i .

- Check-in time: We map the time of previous check-ins into hourly-based time intervals Γ . For each user u , we maintain a vector of the check-in number for each time interval by $\bigcup_{\tau \in \Gamma} C(u, \tau)$, where $C(u, \tau)$ is the number of u 's check-ins during the time interval τ .
- Check-in category: For each user u , we maintain a vector of the check-in number for each category by $\bigcup_{c_i \in Cat} C(u, c_i)$, where $C(u, c_i)$ is the number of u 's check-ins to the spatial objects with category c_i .

For these three features, we use Cosine similarity metric to calculate the check-in preference similarity between users. After that, given a target user u , non-dominated users can be determined by a multi-dimensional optimization Sky-line algorithm [10]. In this case, it is said that user v_i dominates another user v_j if v_i is not less than v_j in all dimensions of similarities with u and is better than v_j at least in one dimension. We propose that non-dominated users are a part of neighbors that will affect the target user most. Besides, for a target user u , we merge u 's non-dominated users and u 's friends to be the final neighbors of u .

Network Embedding. NETR-tree requires the similarities between the user and neighbors. As shown in the upper right of Fig. 1, on the top of TR-tree we leverage LINE [18] to learn a network embedding from users' relationship network structure. Formally, we take the social relationship network (U, E) defined in Sec. 3 as an input graph of LINE, and after training structure features from (U, E) , LINE learns a $n \times d$ matrix \mathbf{V} consisting of all users' represented vectors (Fig. 1) where n is the number of user and d is the dimension of the embedding. Thereafter, for a pair of neighbors u_i and u_j , we compute the cosine similarity of their corresponding embedding vectors $\mathbf{V}(u_i)$ and $\mathbf{V}(u_j)$ to weight the relationship effect. Then we define the social relationship effect function F_s for user u 's decision of visiting NETR-tree leafnode o as:

$$F_s(u, o) = \frac{1}{|u.Nrs|} \sum_{u_i \in u.Fds} \frac{\mathbf{V}(u_i) \cdot \mathbf{V}(u)}{|\mathbf{V}(u_i)| |\mathbf{V}(u)|} \times \frac{C(u_i, o)}{\max_{o_j \in \{o's\ brothers\}} C(u_i, o_j)} \quad (4)$$

where $u.Nrs$ is a set of u 's neighbors and $C(u_i, o_j)$ is the number of u_i 's historical check-ins in o_j . In Eqn. 4, F_s is normalized by the number of u 's neighbors and each neighbor's maximal check-in number within o 's brother nodes in NETR-tree. Therefore, in the internal nodes of NETR-tree, for each user u , we should get access to u 's historical check-ins records. To optimize both processing time and space consumption, we present the user-inverted storage scheme.

User-inverted Storage. The upper right of Fig. 1 illustrates our *user-inverted storage scheme*, i.e., network embedding user-check-in value blocks. The blocks are maintained based on TR-tree and it has two parts, namely, an index block and value blocks. Similar with inverted file, users are the user-check-in file's equivalent of keywords. Consequently, the index block consists $|U|$ entries. Each entry for user u contains its corresponding embedding vector \mathbf{v} , and points to a

value block that contains user-check-in values. Inside a value block of user u is a list of $\{\eta, C(u, \eta)\}$ recording the number of u 's check-ins in TR-tree node η . Similar with temporal check-in information, to cut down space redundancy, for non-leafnode N , $C(u, N)$ records u 's maximum check-in number among all the spatial objects that are in $N.rec$.

Algorithm 1: Network Embedding User-check-in Value Blocks Construction

Input: social relationship network, (U, E) ; the leafnodes set of TR-tree, O ; the list of visited objects for each user, L ; the users' check-in history in objects, C

Output: network embedding user-check-in value blocks, NEB

```

1  $\mathbf{V} \leftarrow \text{LINE}(U, E)$ ; // obtain a network embedding matrix
2  $NEB \leftarrow \emptyset$ ; // declare network embedding blocks
3 foreach user  $u_i \in U$  do
4    $\mathbf{v}_i \leftarrow \mathbf{V}(u_i)$ ;
5    $VB(u_i) \leftarrow \emptyset$ ; // declare a value block for  $u_i$ 
6   foreach object  $o_i \in L(u_i)$  do
7      $VB(u_i) \leftarrow VB(u_i) \cup \{o_i, C(u_i, o_i)\}$ ;
8      $\eta \leftarrow O(o_i)$ ;
9     while  $\eta.parent$  is not null do
10      if  $VB(u_i)$  contains no check-in history of  $u_i$  in  $\eta.parent$  then
11         $VB(u_i) \leftarrow VB(u_i) \cup \{\eta.parent, C(u_i, \eta)\}$ ;
12      else if  $C(u_i, \eta.parent) < C(u_i, \eta)$  then
13         $C(u_i, \eta.parent) \leftarrow C(u_i, \eta)$ ;
14       $\eta \leftarrow \eta.parent$ ;
15    $NEB \leftarrow NEB \cup \{\mathbf{v}_i, VB(u_i)\}$ ;
16 return  $NEB$ ;

```

Alg. 1 outlines the implementation of network embedding and user-inverted storage scheme. After obtaining a network embedding matrix of users by LINE (line 1), for each user u , a bottom-up update strategy, maintaining user-check-in values from leafnodes up to the root, is applied (lines 6-14) to improve the construction efficiency. Thereafter, we define the social relationship effect function F_s for user u 's decision at any node η as:

$$F_s(u, \eta) = \frac{1}{|u.Nrs|} \sum_{u_i \in u.Fds} \frac{\mathbf{V}(u_i) \cdot \mathbf{V}(u)}{|\mathbf{V}(u_i)| |\mathbf{V}(u)|} \times \frac{C(u_i, \eta)}{\max_{\eta_j \in \{\eta's \text{ brothers}\}} C(u_i, \eta_j)} \quad (5)$$

5 Query Processing

In this section, we present STSKQ processing algorithm based on NETR-tree. The process includes defining a score function and a searching algorithm.

To process STSKQ returning a set $Top_k(u, q)$ for user u and query q , we exploit the best-first traversal that searches the entry with the largest score in a heap. The score function includes geo-spatial score, keywords similarity, visiting time score, and social relationship effect, while visiting time score and social relationship effect are defined in Eqn. (3) and Eqn. (5). Thus, we define the score for geo-spatial score, keywords similarity as follows:

Definition 5 (Geo-spatial Score). *Geo-spatial score are comprised of two modules: category entropy and location proximity. Category entropy is defined in Eqn.(2). Let δ_{max} denote the maximal search radius in the location layer, $\delta(q, o)$ be the Euclidian distance between query q and leafnode, i.e., spatial object o , and $\min \delta(q, N.rec)$ represent the minimum Euclidian distance between q and non-leafnode N 's MBR. The location proximity between q and NETR-tree node η is defined as:*

$$l(q, \eta) = \begin{cases} 1 - \frac{\delta(q, \eta)}{\delta_{max}} & \eta \text{ is a leafnode} \\ 1 - \frac{\min \delta(q, \eta.rec)}{\delta_{max}} & \eta \text{ is a non-leafnode} \end{cases} \quad (6)$$

Thereafter, the geo-spatial score between q and NETR-tree node η is defined as:

$$F_g(q, \eta) = \theta \times \eta.cEntropy + (1 - \theta) \times l(q, \eta) \quad (7)$$

Definition 6 (Keywords Similarity). *As stated in Sec. 4, $o.W$ and $N.W$ are the sets that contain all keywords' TF-IDF weight of o and N respectively. Therefore, for any node η in NETR-tree, the keywords similarity between q and η is defined as:*

$$F_k(q, \eta) = \frac{1}{\phi_{max} \times |q.W|} \sum_{w \in q.W} \eta.W(w) \quad (8)$$

where ϕ_{max} is used for normalization.

Finally, combining Eqn. (3), Eqn. (5), Eqn. (7), and Eqn. (8), a carefully designed ranking score function for an node η in NETR-tree is defined as:

$$F(u, q, \eta) = \alpha \times F_g(q, \eta) + \beta \times F_k(q, \eta) + \gamma \times F_s(u, \eta) + (1 - \alpha - \beta - \gamma) \times F_t(\eta, q.t) \quad (9)$$

STSKQ processing is sketched in Alg. 2. A max heap is employed to keep the index nodes and objects sorted in descending order of their scores (line 1). If the first entry in the heap is an object, it is the best object in the heap and will be inserted to the result set $Top_k(u, q)$ (lines 3-5). When $|Top_k(u, q)|$ exceeds k meaning result set containing up to k objects, the processing terminates (lines 6-7). For any node η at time t , if $\eta.T(t)$ is 0, it indicates that all the objects inside η 's area are closed at t , and so it is unnecessary to visit η 's child/descendant nodes (lines 8-9). Besides, objects and nodes with smaller scores than the top- k objects in the heap are pruned out (line 12).

We prove the correctness of Alg. 2 by Thm. 1.

Algorithm 2: STSKQ Using NETR-tree

Input: a user, u ; a query, q , Top k result, k ; the root of NETR-tree, $root$
Output: Top k objects, $Top_k(u, q)$

```

1 Maxheap.insert( $root$ ,  $\infty$ );
2 while Maxheap.size()  $\neq$  0 do
3    $N \leftarrow$  Maxheap.first();
4   if  $N$  is an object then
5      $Top_k(u, q)$ .insert( $N$ );
6     if  $Top_k(u, q)$ .size()  $\geq k$  then
7       break;
8   else if  $N.T(t) = 0$  then
9     continue;
10  else
11    for  $n_i \in N.entry$  do
12      if Number of objects with larger score than  $F(u, q, n_i)$  in Maxheap <
13        ( $k - Top_k(u, q).size()$ ) then
14        Maxheap.insert( $n_i$ ,  $F(u, q, n_i)$ );
14 return  $Top_k(u, q)$ ;
```

Theorem 1. *Given a user u , the score of an internal node N is larger than its descendant object o for any query q .*

Proof. First, for an internal node N , the MBR of N encloses all descendant objects, i.e., $\forall o \in N$'s descendants, $\min \delta(q, N.rec) \leq \delta(q, o)$, and the categories heterogeneity of N must be not less than it descendants. Hence, it follows $F_g(q, N) \geq F_g(q, o)$. Second, since TF-IDF weight is the multiplication of IDF and TF^{max} in N , i.e., $\max_{d \in D_N} (tf_{w,d})$ where D_N represents all the text documents for objects inside N , it indicates that $F_k(q, N) \geq F_k(q, o)$. Finally, since for node N , both check-in probability and user check-in number are maximal among N 's descendants, we have $F_t(N, t) \geq F_t(o, t)$ and $F_s(u, N) \geq F_s(u, o)$ at any query time t , for any user u . All these inequalities lead to $F(u, q, N) \geq F(u, q, o)$.

6 Experiments

In this section, we systematically evaluate the performance of our proposed index and algorithms compared with state-of-the-art methods on two real-world datasets.

6.1 Baseline

To give a comprehensive comparison, we implement three baseline frameworks, including one representative baseline framework IR-tree [11], a recent state-of-the-art tree-based framework Routing R-tree [13], and a non-tree-based framework SKB-Inv index [22]. Notice that these three baseline algorithms cannot

solve STSKQ directly and demand for enhancing methods. These indices and methods are listed as follows:

- **IR-tree:** An IR-tree is an R-tree extended with inverted files. To tackle STSKQ, IR-tree firstly retrieves a candidate of objects by location proximity and keywords similarity. Then we rank the candidate with social relationship effect F_s in Eqn. (5) and visiting time score F_t in Eqn. (3) to return the top- k objects.
- **Routing R-tree:** Routing R-tree enables spatio-temporal keyword search by constructing an R-tree for each time interval. Thus, to deal with STSKQ, Routing R-tree leverages time segment scheme to construct six R-trees. Each R-tree is maintained for a corresponding time interval in T , and process query in one of the R-trees according to user’s query time. Similarly, we further select the top- k objects in accordance with F_s in Eqn. (5).
- **SKB-Inv index:** SKB-Inv index adopts k-means clustering algorithm to group objects by their spatial attribute, and further organizes the spatial objects into inverted lists based on other attributes or keywords. To process STSKQ, we regard check-in probabilities for the 24 time intervals and users’ check-in records as additional attributes for the group of objects. Thereafter, we retrieval the top- k objects combining all the inverted lists in Eqn. (9).

6.2 Experimental Setup

We conduct our experiments on two real-world datasets, Yelp and Weeplaces. Yelp¹ is obtained from Yelp Dataset Challenge and Weeplaces [14] is collected from the popular LBSN Weeplaces. Both datasets contain geographic locations, keywords, check-in time, and relationship information. Table 1 reports the statistical information of the two datasets.

We investigate the performance of our proposed index and algorithms for STSKQ under sorts of parameters listed in Table 2. Besides, both α and β in Eqn. (9) are all set to 0.25, θ in Eqn. (7) is set to 0.5. For every set of experiments, 100 random queries are evaluated to measure both the average processing time and the average disk I/O (i.e., the number of node accesses). All the indices and algorithms are implemented in Python and run on a Linux server with 2.1 GHz Intel Xeon processor and 64GB RAM.

Dataset	Yelp	Weeplaces
#objects	99,798	99,378
#check-ins	15,816,233	7,658,368
#users	527,532	16,021
#neighbors	16.7	7.5

Table 1. Datasets Statistics

Parameter	Range	Default
k	1, 3, 5, 7, 9	5
q.W	1, 3, 5, 7, 9	5
search radius (km)	4, 8, 12, 16, 20	12
γ in Eqn. (9)	0.1, 0.2, 0.3, 0.4, 0.5	0.3

Table 2. Parameter Setting

¹ Available at <https://www.yelp.com/dataset>.

6.3 Performance Evaluation

In this section, we conduct a set of experiments to evaluate our NETR-tree on the efficiency of index construction and STSKQ processing, compared with different baseline algorithms proposed in Sec 6.1.

Index construction cost: We first evaluate the construction time and index size of NETR-tree with three baseline algorithms against two datasets Yelp and Weeplaces in Fig. 2. Particularly, Routing R-tree and SKB-Inv index have a dramatically high cost in time and space for both datasets as shown in Fig. 2(a)(b). On one hand, Routing R-tree maintains an R-tree for every time-interval while an object can exist in many different R-trees simultaneously. On the other hand, SKB-Inv index maintains an inverted list for every time interval, keyword, and user’s check-in record. Both of these methods lead to extremely high redundancy. In contrast, in Fig. 2(a), IR-tree is the most constructing-efficient due to the absence of temporal and social information. Despite taking all the information into account, NETR-tree is the second efficient and lightweight other than IR-tree in construction cost.

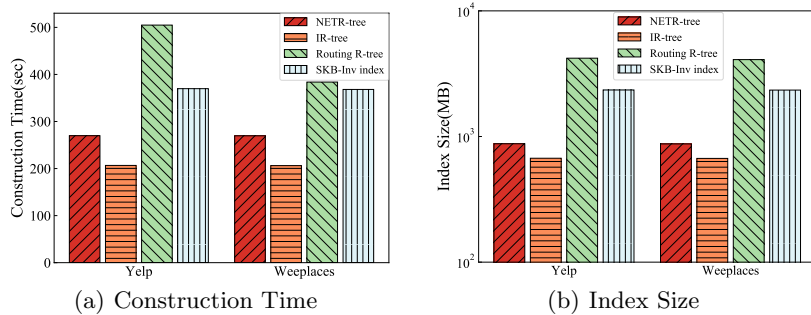
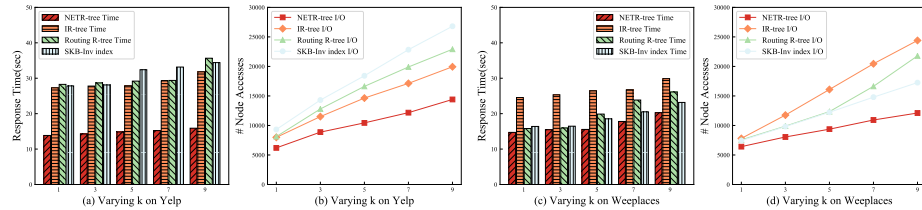


Fig. 2. Index construction cost



Effect of k : Next, we investigate the effect of varying k (i.e., the number of the objects returned) on the processing time and I/O cost. With the result shown in Fig. 3, NETR-tree exceeds other algorithms by a wide margin. Besides, compare Fig. 3(a)(b) to Fig. 3(b)(d), it is clear that all the algorithms perform better in Weeplaces than Yelp, especially for Routing R-tree and SKB-Inv index. The reason is that compared to Yelp, Weeplaces has much less social relationship information, which alleviates the load in processing social information. On the other hand, IR-tree has the worst performance on processing time in Fig. 3(c)(d). This is because, without proper processing on temporal and social information,

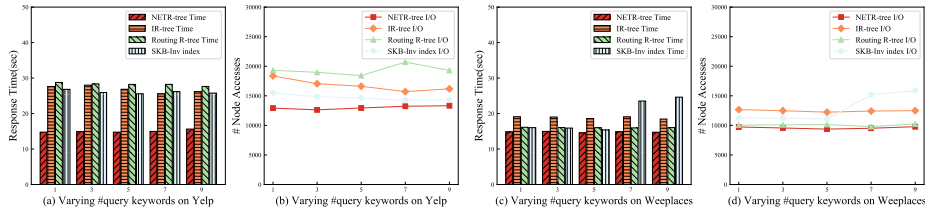


Fig. 4. Effect of $|q.W|$

IR-tree retrieves large numbers of the false positive objects in its candidate, and the additive operation to filter those objects leads to high time cost.

Effect of $|q.W|$: Then, we study the impact of the number of query keywords, as illustrated in Fig. 4. Clearly, NETR-tree performs better than other algorithms in both processing time and I/O cost. In addition, it can be seen from Fig. 4(c)(d) that the processing cost of SKB-Inv index ascends with the growth of $|q.W|$, since SKB-Inv index needs to scan more group of objected with more keywords requested. Furthermore, as for processing time, Routing R-tree performs well in Weeplaces as shown in Fig. 4(c), whereas it has a poor performance in Yelp in Fig. 4(a). Similarly, the reason for the latter is that Yelp has much heavier burden in processing social relationship information. On the other hand, in Weeplaces, the good performance of Routing R-tree as well as NETR-tree is mainly because of their time segment scheme and temporal information. In return, Routing R-tree makes sacrifices on its construction cost, while NETR-tree shows an effective trade off between construction and processing.

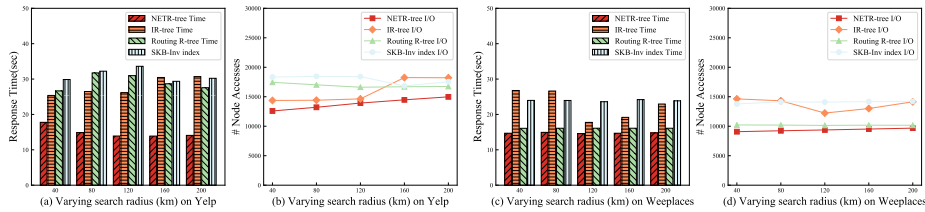


Fig. 5. Effect of search radius

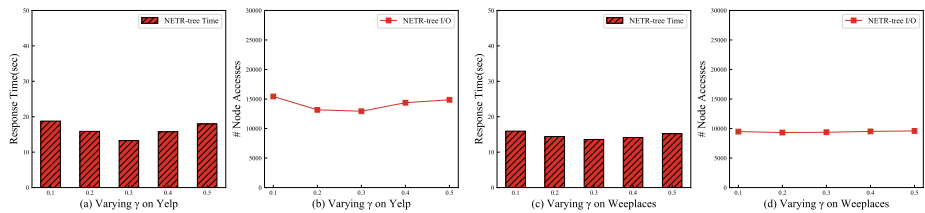


Fig. 6. Effect of γ

Effect of search radius (km): In this experiment, we evaluate the influence of different search radii. As depicted in Fig. 5, NETR-tree again performs the best since the temporal and social information helps prune out many irrele-

vant objects. Moreover, as shown in Fig. 5(c)(d), owing to time segment scheme, the processing time of NETR-tree and Routing R-tree stays stable while other algorithms' performance varies with search radius.

Effect of γ : Last but not the least, we inspect the effect of γ in Eqn. (9), where γ is the weight of social relationship effect. Since Eqn. (9) is only used for our NETR-tree, this is an internal experimental evaluation. As shown in Fig. 6(a), with the growth of γ , the processing time of NETR-tree in Yelp decreases at first and then increases after γ reaches 0.3. The reason is, with the weight of social relationship effect increasing, NETR-tree can prune out more socially irrelevant objects. In the meantime, other criteria are losing their weight in the score function and this leads to the subsequent upswing. Moreover, the better performance in Fig. 6(c)(d) compared with Fig. 6(a)(b) demonstrates again that it is harder to process a query in Yelp with more social information. This further exemplifies the effective application of our proposed NETR-tree.

7 Conclusion and Future Work

In this paper, we formulate the social-based time-aware spatial keyword query problem (STSKQ), which takes both temporal information and social relationship into consideration. To address it, we propose a novel index structure, i.e., Network Embedding Time-aware R-tree (NETR-tree) with corresponding schemes and algorithms to tackle STSKQ efficiently. In order to deal with massive user relationship network, NETR-tree exploits network embedding strategy to measure the social effect when a user issues a query. Finally, extensive experiments using two real datasets verify the efficiency and effectiveness of NETR-tree. In the future, we aim at further optimizing the ranking score function in Eqn. (9) by learning-to-rank to obtain a better process performance.

References

1. Birant, D., Kut, A.: St-dbscan: An algorithm for clustering spatial-temporal data. *Data Knowledge Engineering (DKE)* **60**(1), 208–221 (2007)
2. Campos, R., Dias, G., Jorge, A.M., Jatowt, A.: Survey of temporal information retrieval and related applications. *ACM Computing Surveys (CSUR)* **47**(2), 15 (2015)
3. Cao, X., Chen, L., Cong, G., Jensen, C.S., Qu, Q., Skovsgaard, A., Wu, D., Yiu, M.L.: Spatial keyword querying. In: *International Conference on Conceptual Modeling (ER)*. pp. 16–29. Springer (2012)
4. Chen, G., Zhao, J., Gao, Y., Chen, L., Chen, R.: Time-aware boolean spatial keyword queries. *IEEE Transactions on Knowledge and Data Engineering (TKDE)* **29**(11), 2601–2614 (2017)
5. Chen, L., Cong, G., Cao, X., Tan, K.L.: Temporal spatial-keyword top-k publish/subscribe. In: *IEEE International Conference on Data Engineering (ICDE)*. pp. 255–266 (2015)
6. Chen, L., Cong, G., Jensen, C.S., Wu, D.: Spatial keyword query processing: an experimental evaluation. *The Proceedings of the Very Large Database Endowment (PVLDB)* **6**(3), 217–228 (2013)

7. Cho, E., Myers, S.A., Leskovec, J.: Friendship and mobility: user movement in location-based social networks. In: ACM Knowledge discovery and data mining (KDD). pp. 1082–1090 (2011)
8. Gao, Y., Zhao, J., Zheng, B., Chen, G.: Efficient collective spatial keyword query processing on road networks. *IEEE Transactions on Intelligent Transportation Systems(ITS)* **17**(2), 469–480 (2016)
9. Khani, M., Wang, Y., Orgun, M.A., Zhu, F.: Context-aware trustworthy service evaluation in social internet of things. In: International Conference on Service-Oriented Computing (ICSOC). pp. 129–145. Springer (2018)
10. Lee, J., Hwang, S.W.: Toward efficient multidimensional subspace skyline computation. *The International Journal on Very Large Data Bases(The VLDB Journal)* **23**(1), 129–145 (2014)
11. Li, Z., Lee, K.C., Zheng, B., Lee, W.C., Lee, D., Wang, X.: Ir-tree: An efficient index for geographic document search. *IEEE Transactions on Knowledge and Data Engineering (ICDE)* **23**(4), 585–599 (2011)
12. Liu, X., Chen, L., Wan, C.: Linq: A framework for location-aware indexing and query processing. *IEEE Transactions on Knowledge and Data Engineering (TKDE)* **27**(5), 1288–1300 (2015)
13. Liu, X., Wan, C., Xiong, N.N., Liu, D., Liao, G., Deng, S.: What happened then and there: Top-k spatio-temporal keyword query. *Information Sciences (Inf. Sci.)* **453**, 281–301 (2018)
14. Liu, Y., Wei, W., Sun, A., Miao, C.: Exploiting geographical neighborhood characteristics for location recommendation. In: ACM International Conference on Conference on Information and Knowledge Management (CIKM). pp. 739–748 (2014)
15. Mikolov, T., Chen, K., Corrado, G., Dean, J.: Efficient estimation of word representations in vector space. In: International Conference of Learning Representation Workshop (ICLR Workshop). pp. 114–125 (2013)
16. Perozzi, B., Al-Rfou, R., Skiena, S.: Deepwalk: Online learning of social representations. In: ACM Knowledge discovery and data mining (KDD). pp. 701–710 (2014)
17. Sohail, A., Cheema, M.A., Taniar, D.: Social-aware spatial top-k and skyline queries. *The Computer Journal* **61**(11), 1620–1638 (2018)
18. Tang, J., Qu, M., Wang, M., Zhang, M., Yan, J., Mei, Q.: Line: Large-scale information network embedding. In: ACM International Conference on World Wide Web (WWW). pp. 1067–1077 (2015)
19. Wang, X., Zhang, W., Zhang, Y., Lin, X., Huang, Z.: Top-k spatial-keyword publish/subscribe over sliding window. *The International Journal on Very Large Data Bases(The VLDB Journal)* **26**(3), 301–326 (2017)
20. Wen, Y.T., Cho, K.J., Peng, W.C., Yeo, J., Hwang, S.W.: Kstr: Keyword-aware skyline travel route recommendation. In: IEEE International Conference on Data Mining (ICDM). pp. 449–458 (2015)
21. Wu, D., Cong, G., Jensen, C.S.: A framework for efficient spatial web object retrieval. *The International Journal on Very Large Data Bases (The VLDB Journal)* **21**(6), 797–822 (2012)
22. Zhang, D., Li, Y., Cao, X., Shao, J., Shen, H.T.: Augmented keyword search on spatial entity databases. *The International Journal on Very Large Data Bases (The VLDB Journal)* **27**(2), 225–244 (2018)