

MASER: A Toolbox for Low Frequency Radio Astronomy

**Baptiste Cecconi^{1,2}, Alan Loh¹, Pierre Le Sidaner³, Renaud Savalle³, Xavier Bonnin¹,
Quynh Nhu Nguyen¹, Sonny Lion¹, Albert Shih³, Stéphane Aicardi³, Philippe Zarka^{1,2},
Corentin Louis^{1,4}, Andrée Coffre², Laurent Lamy^{1,2}, Laurent Denis²,
Jean-Mathias Grießmeier⁵, Jeremy Faden⁶, Chris Piker⁶, Nicolas André⁴, Vincent Génot⁴,
Stéphane Erard¹, Joseph N Mafi⁷, Todd A King⁷, Mark Sharlow⁷, Jim Sky⁸,
Markus Demleitner⁹**

¹LESIA, Observatoire de Paris, CNRS, PSL, Sorbonne Université, Meudon, France, ²Station de Radioastronomie de Nançay, Observatoire de Paris, CNRS, PSL, Université d'Orléans, Nançay, France, ³DIO, Observatoire de Paris, CNRS, PSL, Paris, France. ⁴IRAP, CNRS, Université Paul Sabatier, Toulouse, France. ⁵LPC2E, CNRS, Université d'Orléans, Orléans, France. ⁶Dep. Physics and Astronomy, University of Iowa, Iowa City, Iowa, USA. ⁷IGPP, UCLA, Los Angeles, California, USA. ⁸Radio Sky Publishing, USA. ⁹Heidelberg Universität, Heidelberg, Germany.

Corresponding author: Baptiste Cecconi (baptiste.cecconi@observatoiredeparis.psl.eu)

MASER (Measurements, Analysis, and Simulation of Emission in the Radio range) is a comprehensive infrastructure dedicated to time-dependent low frequency radio astronomy (up to about 50 MHz). The main radio sources observed in this spectral range are the Sun, the magnetized planets (Earth, Jupiter, Saturn), and our Galaxy, which are observed either from ground or space. Ground observatories can capture high resolution data streams with a high sensitivity. Conversely, space-borne instruments can observe below the ionospheric cut-off (at about 10 MHz) and can be placed closer to the studied object. Several tools have been developed in the last decade for sharing space physics data. Data visualization tools developed by various institutes are available to share, display and analyze space physics time series and spectrograms. The MASER team has selected a sub-set of those tools and applied them to low frequency radio astronomy. MASER also includes a Python software library for reading raw data from agency archives.

Keywords: Radio astronomy, Tools, Interoperability

1. Introduction

Low frequency radio data are providing remote proxies to remotely study energetic and unstable magnetised plasmas. In the solar system, all magnetized plasma environments are emitting radio emissions. The corresponding radio sources are non-thermal emission phenomena, and are not related to atomic and molecular transitions contrarily to electromagnetic emissions at higher frequencies. The “low frequency” radio emissions are observed in the standard VLF (~3 kHz) to VHF (~30MHz) radio bands. The main radio sources of the solar system are the Sun, Jupiter and Saturn. The Earth, Uranus and Neptune are also hosting natural radio emissions. The planetary radio emissions are linked to the magnetospheric dynamics (i.e., auroral activity, radiation belts, etc.) [1].

The usual data product for low frequency radio emissions observations is a “dynamic spectrum” (a time varying spectrogram). In this frequency range, it is not yet possible to build imaging radio telescopes, so that the main source of knowledge is this time-frequency representation of the data. Until recently each low frequency data provider was storing their data products in local formats, or using standard formats with local metadata dictionaries, which prevented interoperability. The

NASA space physics community has promoted the CDF [2] format with ISTP [3] guidelines, for day to day usage and archiving. NASA's Planetary Data System (PDS) archive is now accepting CDF/ISTP as an archive format [4,5], and many space mission teams have adopted the same scheme. Ground based observatories are producing data collections reaching several TB per day [6]. Even with a common file format, it is impossible to download large series of data (even 1 day of data) for local processing. MASER is proposing a well-integrated series of tools and standards that cover the needs of the low frequency radio astronomy community for time-dependent data.

2. Tools and interfaces

The display tools and interfaces selected by the MASER team have been developed for space physics applications, as well as astronomy and solar system sciences. Space physics tools used by MASER have mostly been developed by the CDPP (Centre de Données de la Physique des Plasmas, in Toulouse, France) [7], and the University of Iowa (Autoplot [8,9] and Das2 [10,11]). More generic technologies initially built for astronomy and solar system sciences are also used, such as VESPA (Virtual European Solar and Planetary Access) [12], which provides a search interface that allows the discovery of data of interest for scientific users, and is based on IVOA standards (astronomical International Virtual Observatory Alliance).

2.1 *Das2 server interface*

The main requirement was the online access of long time-series or high-resolution datasets. The Das2 data streaming technology is well fitted for low frequency data from ground and space. It allows to visualize data with a server-side resampling of the data. The transmitted data are fitted to the client temporal resolution, leading to a drastic optimization of the data transfer bandwidth. The Das2 server interface provides a very efficient way to serve and stream data with adaptive temporal resolution, together with its main client, Autoplot. Thanks to the *das2* server architecture, setting up data services (so-called "data sources") is simple and straightforward. The process includes writing 2 files: a Data Source Definition File (DSDF), which defines the data source metadata (description, reader script, valid time range, cache level); and a data reader script, which has to write *das2stream* formatted to standard output for a given input time interval. The *das2stream* format is documented in its Interface Control Document (ICD) [13].

The MASER team has currently set up two *das2* server for distributing LESIA (<http://voparis-maser-das.obspm.fr/das2/server>) and Nançay (<https://das2server.obs-nancay.fr/das2/server>) datasets. Other servers for CDPP (with datasets archived at the CDPP deep archive), LPC2E (for Demeter, Taranis and pulsar observations), and JAXA (for Kaguya datasets) are under study. Data readers are using the *maser4py* library (see section 3) for reading the data from file. Figure 1 shows a dynamic spectrum of calibrated Cassini/RPWS/HFR data during the Jupiter flyby on December 31st 2000 and January 1st 2001, using Autoplot and accessing the data through the MASER *das2server*.

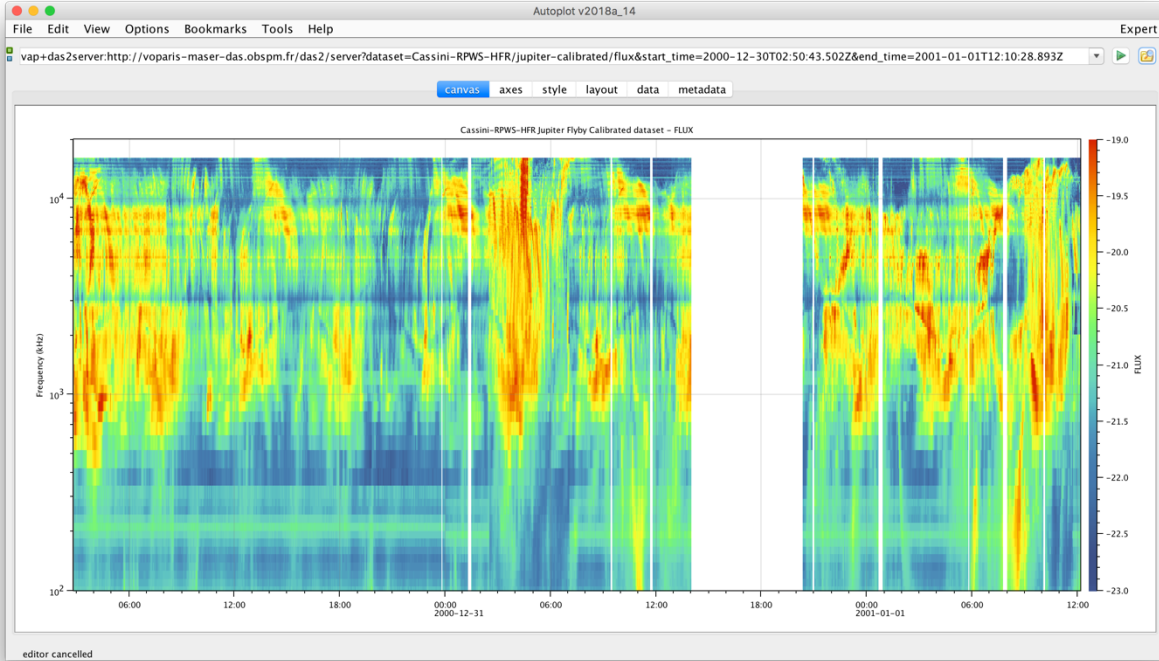


Figure 1. Cassini/RPWS/HFR data during the Jupiter flyby on December 31st 2000 and January 1st 2001, accessed through Autoplot and the MASR das2server interface.

2.2 VESPA interface

VESPA is providing a data discovery framework with well-defined metadata dictionaries, query protocols and a registry of services. Each VESPA service consists in a metadata table following the EPN-TAP [11] dictionary. Each row contains the metadata corresponding to a single product, including a data access URL. The VESPA services respond to TAP protocol [14].

MASER teams are now sharing data files (Raw or CDF formats), and, in the near future, das2 server data source endpoints, as well as Autoplot template (.vap) files. The MASER VESPA services are built on DaCHS [15], and the tables are fed directly reading from the CDF headers or the DSDF files. The VESPA main query portal (<http://vespa.obspm.fr>) is including capabilities to interact directly with Autoplot (with the SAMP protocol [16]).

Several TAP servers dedicated to distributing MASER EPNcore catalogue tables are available. The server at Obs. Paris is <http://voparis-tap-maser.obspm.fr/>. At the time of writing, four metadata catalogues are available:

- `cassini_jupiter` — Cassini/RPWS/HFR calibrated dataset during its Jupiter flyby
- `expres` — EXPRES simulation run catalogue (see next section)
- `voyager_pra` — Voyager/PRA datasets (currently a selection of some NASA/PDS datasets available).
- `services` — A collection of services end points for the MASER das2 server.

The server at Station de Radioastronomie de Nançay is <http://vogate.obs-nancay.fr/>. Several metadata catalogues are being prepared, but only one is available at the time of writing:

- nda — Nançay Decameter Array data, with the full Routine dataset (1990 to now)

2.3 UWS interface

The IVOA has proposed a computing job management system called UWS (Universal Worker Service) [17]. MASER has implemented an instance of OPUS (Observatoire de Paris UWS System) [18] available at <https://voparis-uws-maser.obspm.fr>. This server allows to submit jobs on a local computing cluster, either for automated data production pipelines (through a command line scripting interface), or for external users (through the web interface).

3. Maser4py library

The MASER (Measurements, Analysis, and Simulation of Emission in the Radio range, <http://maser.lesia.obspm.fr>) library started with development of ExPRES (Exoplanetary and Planetary Radio Emission Simulator) [19,20], and the Cassini-RPWS Kronos database. Recently, the Solar Orbiter/RPW (Radio and Plasma Waves) instrument science ground segment proposed to join efforts and initiated two community repositories: maser4py (<https://github.com/maserlib/maser4py/>) and maser4idl (<https://github.com/maserlib/maser4idl>). They host respectively Python and IDL libraries and software related to low frequency radio science and processing. The code is distributed under a GPLv3 license. Various libraries are currently being transferred (or planned for transfer) into those repositories.

The current main developments on the *maser4py* library concerns data reading modules for legacy and non-standard format radio data collections. With various levels of development, it currently includes data modules for data collections hosted or produced by LESIA (Cassini/RPWS, Voyager/PRA, Solar Orbiter/RPW), by the CDPD [7] (Demeter, Interball, Viking (Swedish auroral mission), ISEE3, Wind), by the PDS/PPI node [4] (Cassini/RPWS, Voyager/PRA), by the Nançay radio telescopes (Nançay Decameter Array, NenuFAR), as well as by the radio amateur RadioJOVE project. Additional examples and applications are presented in [21].

4. Modeling

The ExPRES project [19,20] is now producing routine simulation data in support to the Juno mission, as daily files of spectrograms of simulated radio emissions induced by the Galilean satellites, for various observatory locations (Juno, Earth, STEREO-A). The simulated data include the time-frequency portions during which the modeled radio sources of each hemisphere are visible, the 3D locus of the visible radio sources in the Jovian magnetosphere and other intrinsic modelled parameters. Precomputed simulation runs are available through different interfaces described on the ExPRES page of the MASER website: (i) a web directory listing access; (ii) a virtual observatory access using the EPN-TAP; and (iii) a streaming access using the MASER das2 server. Table 1 of [20] provides URLs for all access interfaces.

The source code of the model is available at: <https://github.com/maserlib/ExPRES>. The ExPRES code is also available for run-on-demand operations on the MASER OPUS server (see section 2.3). This computing interface requires an ExPRES JSON input configuration file. Examples of such configuration files are available through the web directory listing or virtual observatory catalog: each of the precomputed file is provided with its input configuration file. The JSON input files must conform to the corresponding JSON-scheme specification, the current version of which is available at <https://voparis-ns.obspm.fr/maser/expres/v1.0/schema#>. Figure 2 shows the

run-on-demand web interface where the user can manage his jobs. Figure 3 shows a simulation run compared to Juno/Waves data (courtesy C. Louis).

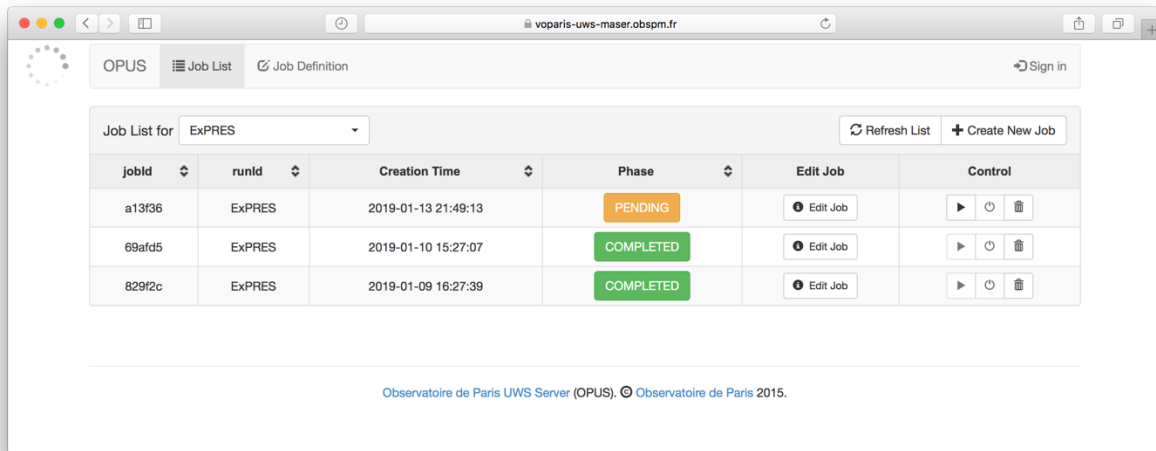


Figure 2. MASER public run-on-demand interface. A few ExPRES runs are shown here. The user can manage his own jobs.

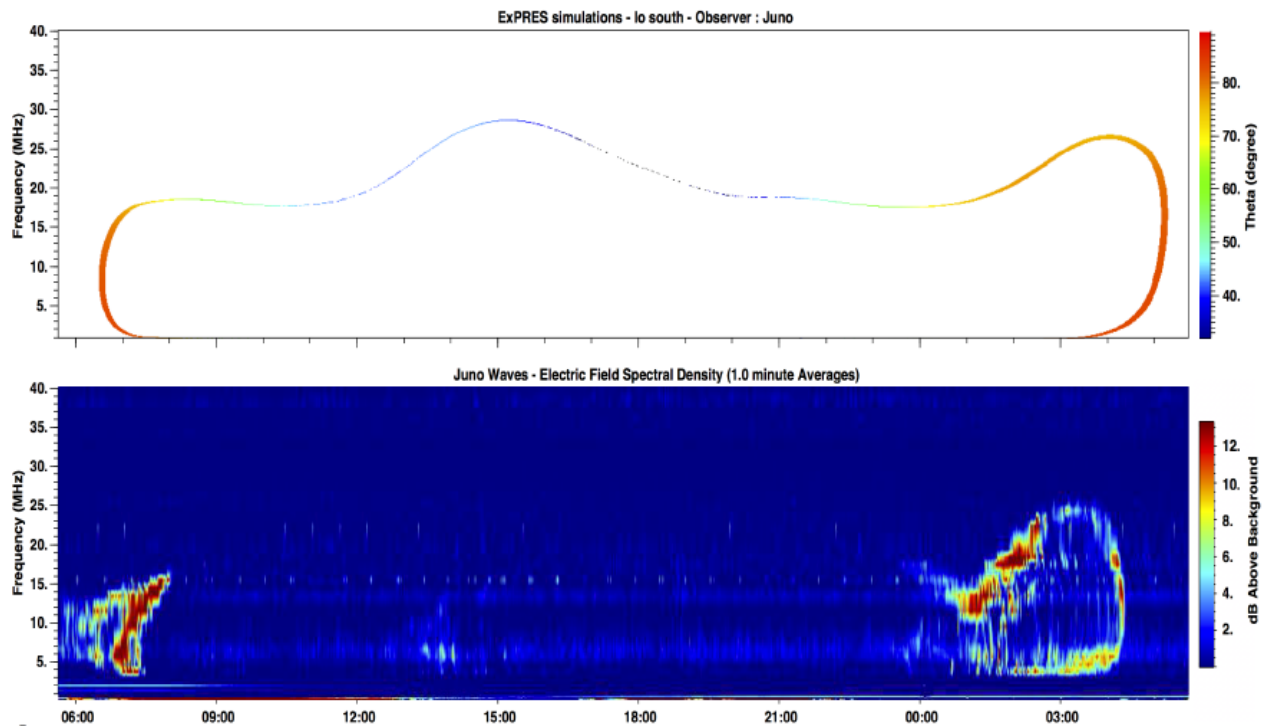


Figure 3. Comparison of ExPRES simulation and Juno/Waves data.

We also plan to distribute the electromagnetic ray tracing code ARTEMIS-P [22] through MASER and UWS in the near future.

5. Applications

The usage of das2 server interface with Autoplot is a huge improvement in data analysis and processing for the MASER teams. Three examples can be cited: the refurbishment of Voyager/PRA data [23] has been consolidated by the das2 server/Autoplot setup, allowing efficient and fast data browsing at all temporal scales; distribution of low frequency data sets together with space observations [6]; and, the NenuFAR [24] instrument is in commission phase in Nançay, and the team is now using das2 server/Autoplot setup for daily routine data checks. The Juno-Ground-Radio team is gathering ground-based radio observatories from all over the world (France, USA, Ukraine, Japan, Poland...) and provides data supporting the Juno science team. The data files are now distributed through VESPA, using CDF files formats when possible. Das2 server interfaces are under study for Ukrainian and Polish teams.

6. Future steps

New data formats and collection compatibility will be included in the maser4py library in the future. The MASER team will add new readers and tools, and will also reach out to the community for participation. This requires a consolidation of interfaces (classes and methods) and tests.

The EXPRES simulations are now used by the Juno team for Juno/Waves instrument. Recently, the need for a similar radio ground support scheme has been identified by the Solar Orbiter and Parker Solar Probe teams. The MASER tools will be proposed to the solar radio ground observatories.

Finally, there is a growing need for large scale coordination of open source library and software (especially for python-based developments). Several groups are pushing for this, and the MASER team will participate to these efforts (e.g., <http://openplanetary.co> for planetary sciences, the helio-python working group, <http://heliopython.org>).

In addition to the VESPA access and the das2 server interface, we will follow the International Heliophysics Data Environment Alliance (<https://ihdea.net>) recommendation to implement HAPI (Heliophysics API) interfaces [25].

Acknowledgments

The Europlanet H2020 Research Infrastructure project has received funding from the European Union's Horizon 2020 research and innovation programme under grant agreement No 654208. The teams also received support from Observatoire de Paris, CNES and CNRS/INSU through ASOV.

References

- [1] Zarka, Philippe. 1998. "Auroral Radio Emissions at the Outer Planets: Observations and Theories." *J. Geophys. Res.* 103: 20159–94.
- [2] Common Data Format (CDF) <http://cdf.gsfc.nasa.gov>
- [3] International Solar Terrestrial Program (ISTP) https://spdf.gsfc.nasa.gov/istp_guide/istp_guide.html
- [4] NASA/PDS (Planetary Data System) PPI (Planetary Plasma Interactions). <https://pds-ppi.igpp.ucla.edu>
- [5] PDS4/CDF Specification (2015) <https://pds-ppi.igpp.ucla.edu/doc/CDF-A-Specification-v1.0.pdf>

- [6] Lamy, L, P Zarka, B Cecconi, K-L Klein, S Masson, L Denis, A Coffre, and C Dumez-Viou (2017). “1977–2017: 40 Years of Decametric Observations of Jupiter and the Sun with the Nançay Decameter Array.” *Planetary, Solar and Heliospheric Radio Emissions (PRE VIII)*.
- [7] CDPP, Centre de Données de la Physique des Plasmas / Plasma Physics Data Centre. <http://cdpp.eu>
- [8] Autoplot, University of Iowa. <http://autoplot.org>
- [9] Faden, J, R S Weigel, J Merka, and R H W Friedel. 2010. “Autoplot: a Browser for Scientific Data on the Web.” *Earth Sci. Inform.* 3: 41–49. doi:10.1007/s12145-010-0049-0.
- [10] Das2, University of Iowa. <http://das2.org>
- [11] Piker, C. et al. 2019. “Lightweight Federated Data Networks with Das2 Tools”, Earth and Space Science Open Archive. doi:10.1002/essoar.10500359.1
- [12] Erard, S., B Cecconi, P Le Sidaner, A Pio Rossi, M T Capria, B Schmitt, V Génot, et al. 2017. “VESPA: a Community-Driven Virtual Observatory in Planetary Science.” *Planet. Space Sci.* doi:10.1016/j.pss.2017.05.013.
- [13] Piker, C, et al. Das2 server ICD, University of Iowa. http://das2.org/Das2.2.2-ICD_2017-05-09.pdf
- [14] Table Access Protocol (TAP). <http://www.ivoa.net/documents/TAP/>
- [15] Data Centre Helper Suite (DaCHS). <http://dachs-doc.readthedocs.io>
- [16] Simple Application Messaging Protocol (SAMP) <http://www.ivoa.net/documents/SAMP/>
- [17] Universal Worker Service (UWS). <http://www.ivoa.net/documents/UWS/>
- [18] Observatoire de Paris UWS System (OPUS). <https://uws-server.readthedocs.io/en/latest/>
- [19] Louis, C K, L Lamy, P Zarka, B Cecconi, M Imai, W S Kurth, G Hospodarsky, et al. 2017. “Io-Jupiter Decametric Arcs Observed by Juno/Waves Compared to ExPRES Simulations.” *Geophys. Res. Lett.*, 1–17. doi:10.1002/2017GL073036.
- [20] Louis, C K L, S L G Hess, B Cecconi, P Zarka, L Lamy, S Aicardi, A Loh, 2019. “ExPRES: a Tool to Simulate Exoplanetary and Planetary Radio Emissions”, *Astron. Astrophys.*, under review. Arxiv:astrop-ph/1901.11523
- [21] Cecconi, B, et al. 2018. “MASER (Measuring Analyzing & Simulating Emissions in Radio frequencies), a Toolbox for Low Frequency Radio Astronomy”, Earth and Space Science Open Archive. doi:10.1002/essoar.10500145.1
- [22] Gautier, A-L, B Cecconi, and P Zarka. 2013. “ARTEMIS-P: a General Ray Tracing Code in Anisotropic Plasma for Radioastronomical Applications.” *Proceedings of the 2013 International Symposium on Electromagnetic Theory*.
- [23] Cecconi, B, A Pruvot, L Lamy, P Zarka, C Louis, S L G Hess, D.~R. Evans, and D Boucon. 2017. “Refurbishing Voyager 1 & 2 Planetary Radio Astronomy Data.” *Planetary Radio Emissions VIII*.
- [24] Zarka P., et al. 2018. “The NenuFAR low frequency radiotelescope”, SF2A. http://as-ska-lofar.fr/documents/SF2A-2018/04_Zarka.pdf
- [25] Vandegriff, J, et al. 2019. “Keeping Everyone HAPI: Achieving Interoperability for Heliophysics and Planetary Time Series Data”. Earth and Space Science Open Archive. doi:10.1002/essoar.10500433.1