

Information Complexity of Treasure Hunt in Geometric Terrains

Andrzej Pelc ^{*}†

Ram Narayan Yadav

Abstract

Treasure hunt is the task of finding an inert target by a mobile agent in an unknown environment. We consider treasure hunt in geometric terrains with obstacles. Both the terrain and the obstacles are modeled as polygons and both the agent and the treasure are modeled as points. The agent navigates in the terrain, avoiding obstacles, and finds the treasure when there is a segment of length at most 1 between them, unobstructed by the boundary of the terrain or by the obstacles. The cost of finding the treasure is the length of the trajectory of the agent. We investigate the amount of information that the agent needs *a priori* in order to find the treasure at cost $O(L)$, where L is the length of the shortest path in the terrain from the initial position of the agent to the treasure, avoiding obstacles. Following the well-established paradigm of *algorithms with advice*, this information is given to the agent in advance as a binary string, by an oracle cooperating with the agent and knowing the whole environment: in our case, the terrain, the position of the treasure and the initial position of the agent. Information complexity of treasure hunt is the minimum length of the advice string (up to multiplicative constants) that enables the agent to find the treasure at cost $O(L)$.

We first consider treasure hunt in *regular* terrains which are defined as convex polygons with convex c -fat obstacles, for some constant $c > 1$. A polygon is c -fat if the ratio of the radius of the smallest disc containing it to the radius of the largest disc contained in it is at most c . For the class of regular terrains, we establish the exact information complexity of treasure hunt. We then show that information complexity of treasure hunt for the class of arbitrary terrains (even for non-convex polygons without obstacles, and even for those with only horizontal or vertical sides) is exponentially larger than for regular terrains.

keywords: mobile robot, treasure hunt, polygon, obstacle.

^{*}Département d'informatique, Université du Québec en Outaouais, Gatineau, Québec J8X 3X7, Canada. E-mails: pelc@uqo.ca, narayanram1988@gmail.com

[†]Partially supported by NSERC discovery grant 2018-03899 and by the Research Chair in Distributed Computing at the Université du Québec en Outaouais.

1 Introduction

1.1 The background and the problem

Treasure hunt is the task of finding an inert target by a mobile agent in an unknown environment. We consider treasure hunt in geometric terrains with obstacles. This task has important applications when the terrain is dangerous or difficult to access for humans. Rescuing operations in mines contaminated or submerged by water are an example of situations where a lost miner is a target that has to be found fast by a mobile robot, and hence the length of the robot's trajectory should be as short as possible.

We model the treasure hunt problem as follows. The terrain is represented by an arbitrary polygon \mathcal{P}_0 with pairwise disjoint polygonal obstacles $\mathcal{P}_1, \dots, \mathcal{P}_k$, included in the interior of \mathcal{P}_0 , i.e., the terrain is $\mathcal{T} = \mathcal{P}_0 \setminus (\mathcal{P}_1 \cup \dots \cup \mathcal{P}_k)$. We assume that the polygon \mathcal{P}_0 is closed (i.e., contains its boundary) and the polygons $\mathcal{P}_1, \dots, \mathcal{P}_k$ are open (i.e., do not contain their boundaries). In this way the terrain \mathcal{T} is a closed subset of the plane, i.e., it contains its entire boundary, which is the union of boundaries of all polygons. It should be noted that the restriction to polygons is only to simplify the description, and all our results hold in the more general case where polygons are replaced by compact subsets of the plane homeotopic with a disc (i.e., without holes) and regular enough to have well-defined boundary length. The treasure is modeled as an inert interior point of the terrain.

The mobile agent (robot) is modeled as a point starting inside the terrain and moving along a polygonal line inside it. It is equipped with a compass and a unit of length, and we assume that it has unbounded memory: from the computational point of view the agent is a Turing machine. The moves of the agent are of two types: *free* moves and *boundary* moves. A free move is a move of the agent in the terrain along a segment of a chosen length in a chosen direction. Such a move may be interrupted if the agent hits the boundary of the terrain during its execution, and the agent becomes aware of this interruption. A boundary move is executed by an agent located on the boundary of the terrain. Such a move is of the form: follow the boundary that you are on (this can be the boundary of any of the polygons \mathcal{P}_i) in a chosen direction (there are two possible directions), either at a chosen distance or until getting to a point with a given property.

The aim of treasure hunt is for the agent to *see* the treasure. We assume that the agent currently located at a point p of the terrain sees points q for which the segment pq is entirely contained in \mathcal{T} and is of length at most 1. The cost of a treasure hunt algorithm is the length of the trajectory of the agent from its initial position until it sees the treasure. We assume that the agent does not know the terrain nor the location of the treasure before starting treasure hunt.

We investigate the amount of information that the agent needs *a priori* in order to find the treasure at cost $O(L)$, where L is the length of the shortest path in the terrain from the initial position of the agent to the treasure. (Since the agent sees at distance 1, we have $C \leq L \leq C + 1$, where C is the optimal cost of treasure hunt with full knowledge). Following the well-established paradigm of *algorithms with advice* (see the subsection “Related work”), this information is given to the agent in advance as a binary string, by an oracle cooperating with the agent and knowing the whole environment: in our case, the terrain, the position of the treasure and the initial position of the agent. Information complexity of treasure hunt is the minimum length of the advice string (up

to multiplicative constants) that enables the agent to find the treasure at cost $O(L)$. Information complexity of a task can be considered to be a measure of its difficulty. Hence our aim is to estimate the difficulty of treasure hunt in geometric terrains. It is well known that many algorithmic tasks become feasible or easier, when the algorithm is supplied with a particular item of information, such as the size or diameter of the graph. However, the paradigm of algorithms with advice permits us to establish the minimum size of the information needed, regardless of its nature. Hence the measure of information complexity is a quantitative approach to the knowledge provided to the algorithm, as opposed to the qualitative approach, studying the impact of knowing particular items of information, such as various numerical parameters of the problem. To the best of our knowledge, this is the first time that the information complexity approach is applied to a geometric problem.

Coming back to our application in the context of a miner lost in the mine, information complexity of treasure hunt may be crucial. The miner knows the terrain, knows his/her position and knows the entrance to the mine. How to text as little information as possible to the rescuing team (time is precious) to allow a robot to reach the miner fast?

In order to formulate our results, we define the following parameter λ called the *accessibility* of the treasure. $\lambda = \min(1, \rho)$, where ρ is the largest radius, such that the disc with radius ρ centered at the treasure is contained in the terrain. Since the treasure is located in an interior point of the terrain, we have $\lambda > 0$. By definition, the disc of radius λ centered at the treasure has the property that the agent reaching any point of this disc can see the treasure.

1.2 Our results

We first consider treasure hunt in *regular* terrains which are defined as convex polygons with convex c -fat obstacles, for some constant $c > 1$. A polygon is c -fat if the ratio of the radius of the smallest disc containing it to the radius of the largest disc contained in it is at most c . (For example, all regular convex polygons are 2-fat). For the class of regular terrains, we establish the exact information complexity of treasure hunt. This complexity turns out to be $\Theta(\log(L/\lambda))$. In order to establish this complexity, we provide a treasure hunt algorithm working at cost $O(L)$ for all regular terrains, using advice of size $O(\log(L/\lambda))$, and we construct a class of regular terrains for which every treasure hunt algorithm working at cost $O(L)$ requires advice $\Omega(\log(L/\lambda))$.

We then show that information complexity of treasure hunt for the class of arbitrary terrains (even for non-convex polygons without obstacles, and even for those with only horizontal or vertical sides) is exponentially larger than for regular terrains. Our negative result is even stronger: we construct terrains with treasure accessibility 1 for which information complexity of treasure hunt can be a function of L growing arbitrarily fast.

1.3 Related work

Treasure hunt. The problem of searching for a target by one or more mobile agents was investigated under many different scenarios. The environment where the target is hidden may be a graph or a plane, and the search may be deterministic or randomized. The book [3] surveys both the search for a fixed target and the related rendezvous problem, where the target and the searching

agent are both mobile and their role is symmetric: they cooperate to meet. This book is concerned mostly with randomized search strategies. In [36, 42] the authors studied relations between the problems of treasure hunt (searching for a fixed target) and rendezvous in graphs. The authors of [4] studied the task of finding a fixed point on the line and in the grid, and initiated the study of the task of searching for an unknown line in the plane. This research was continued, e.g., in [30, 35]. In [41] the authors concentrated on game-theoretic aspects of the situation where multiple selfish pursuers compete to find a target, e.g., in a ring. The main result of [34] is an optimal algorithm to sweep a plane in order to locate an unknown fixed target, where locating means to get the agent originating at point O to a point P such that the target is in the segment OP . In [20] the authors considered the generalization of the search problem in the plane to the case of several searchers. Efficient search for a fixed or a moving target in the plane, under complete ignorance of the searching agent, was studied in [40].

Exploration of terrains. Exploration of unknown terrains by mobile robots is a subject closely related to treasure hunt. A mobile agent has to see all points of the terrain, where seeing a point p means either the existence of a segment between the current position of the agent and p inside the terrain (unlimited vision), or the existence of such a segment of length at most 1 (limited vision). Most of the research in this domain concerns the competitive framework, where the trajectory of the robot not knowing the environment is compared to that of the optimal exploration algorithm having full knowledge.

In [11], the authors gave a 2-competitive algorithm for rectilinear polygon exploration with unlimited vision. The case of non-rectilinear polygons (without obstacles) was also studied in [10, 28] and a competitive algorithm was given in this case.

For polygonal environments with an arbitrary number of polygonal obstacles, it was shown in [11] that no competitive strategy exists, even if all obstacles are parallelograms. Later, this result was improved in [2] by giving a lower bound in $\Omega(\sqrt{k})$ for the competitive ratio of any on-line algorithm exploring a polygon with k obstacles. This bound remains true even for rectangular obstacles. Nevertheless, if the number of obstacles is bounded by a constant k , then there exists a competitive algorithm with competitive ratio in $O(k)$ [10].

Exploration of polygons by a robot with limited vision has been studied, e.g., in [23, 25, 38]. In [23] the authors described an on-line algorithm with competitive ratio $1 + 3(\Pi D/A)$, where Π is a quantity depending on the perimeter of the polygon, D is the area seen by the robot, and A is the area of the polygon. In [38] the author studied exploration of the boundary of a terrain with limited vision. The cost of exploration of arbitrary terrains with obstacles, both for limited and unlimited vision, was studied in [9].

Navigation in a $n \times n$ square room filled with rectangle obstacles aligned with sides of the square was considered in [5, 6, 7, 39]. It was shown in [5] that the navigation from a corner to the center of a room can be performed with a competitive ratio $O(\log n)$, only using tactile information (i.e., the robot modeled as a point sees an obstacle only when it touches it). No deterministic algorithm can achieve better competitive ratio, even with unlimited vision [5]. For navigation between any pair of points, there is a deterministic algorithm achieving a competitive ratio of $O(\sqrt{n})$ [7]. No deterministic algorithm can achieve a better competitive ratio [39]. However, there is a randomized approach performing navigation with a competitive ratio of $O(n^{\frac{4}{9} \log n})$ [6].

Algorithms with advice. The paradigm of algorithms with advice was developed mostly for tasks in graphs. Providing arbitrary types of knowledge that can be used to increase efficiency of solutions to network problems has been proposed in [1, 12, 15, 16, 17, 18, 19, 21, 22, 24, 29, 31, 33, 36, 37, 43]. This approach was referred to as *algorithms with advice*. The advice is given either to the nodes of the network or to mobile agents performing some task in it. In the first case, instead of advice, the term *informative labeling schemes* is sometimes used if different nodes can get different information.

Several authors studied the minimum size of advice required to solve network problems in an efficient way. In [17], the authors compared the minimum size of advice required to solve two information dissemination problems using a linear number of messages. In [19], it was shown that advice of constant size given to the nodes enables the distributed construction of a minimum spanning tree in logarithmic time. In [14, 15], the advice paradigm was used for online problems. In [16], the authors established lower bounds on the size of advice needed to beat time $\Theta(\log^* n)$ for 3-coloring cycles and to achieve time $\Theta(\log^* n)$ for 3-coloring unoriented trees. In the case of [37], the issue was not efficiency but feasibility: it was shown that $\Theta(n \log n)$ is the minimum size of advice required to perform monotone connected graph clearing. In [29], the authors studied radio networks for which it is possible to perform centralized broadcasting in constant time. They proved that constant time is achievable with $O(n)$ bits of advice in such networks, while $o(n)$ bits are not enough. In [22], the authors studied the problem of topology recognition with advice given to the nodes. In [12], the task of drawing an isomorphic map by an agent in a graph was considered, and the problem was to determine the minimum advice that has to be given to the agent for the task to be feasible. Leader election with advice was studied in [26] for trees, and in [13] for arbitrary graphs. Graph exploration with advice was studied in [8, 27] and treasure hunt with advice in graph environments was investigated in [32, 36]. To the best of our knowledge, the paradigm of algorithms with advice has been never applied previously to geometric problems.

2 Regular terrains

In this section we construct a treasure hunt algorithm working in any regular terrain at cost $O(L)$, using advice of size $O(\log(L/\lambda))$, where L is the length of the shortest path in the terrain between the initial position of the agent and the location of the treasure, and λ is the accessibility of the treasure. We also show that this size of advice is optimal for the class of regular terrains.

In our algorithm we will need to convey advice that is conceptually a triple (a_1, a_2, a_3) , where a_1 is a positive integer, and a_2, a_3 are non-zero integers. However, by definition, the advice has to be a single binary string, hence it is important to efficiently and unambiguously code such triples as binary strings, so that the decoding be unambiguous as well and correctly restore the coded triple. This can be done as follows. Let ξ_i , for $i = 2, 3$, be 1 if a_i is positive and let it be 0 if a_i is negative. Let α_i be the binary representation of the absolute value of the integer a_i . Let β_i be the binary string resulting from α_i by replacing each bit 1 by 10 and each bit 0 by 01. Note that in β_i there is no sequence of three consecutive zeroes. Define $Code(a_1, a_2, a_3)$ to be the binary string s obtained as the concatenation of $\xi_2, \xi_3, \beta_1, (000), \beta_2, (000), \beta_3$. Clearly, the length of s is $O(\log(\max(a_1, a_2, a_3)))$.

The unambiguous decoding is done as follows. Denote by τ_2 the first bit of s and denote by τ_3 the

second bit of s . Identify two maximal strings s_1 and s_2 of zeroes of length at least 3 in the binary string s . There are exactly two such strings. Let s'_1 and s'_2 be the suffix of length 3 of s_1 and s_2 , respectively. Let γ_1 be the substring of s starting at the third bit of s and ending at the last bit before s'_1 , let γ_2 be the substring of s between s'_1 and s'_2 , and let γ_3 be the suffix of s following s'_2 . All strings γ_i are of even length. Define δ_i , for $i = 1, 2, 3$, by replacing in γ_i each substring 10 by 1 and each substring 01 by 0, from left to right. Let d'_i be the positive integer whose binary representation is δ_i . Let $d_1 = d'_1$ and let d_i , for $i = 2, 3$, be d'_i , if $\tau_i = 1$ and let it be $-d'_i$ if $\tau_i = 0$. Define $Decode(s) = (d_1, d_2, d_3)$. We have $Decode(Code(a_1, a_2, a_3)) = (a_1, a_2, a_3)$, hence decoding is unambiguous and correctly restores the triple of integers coded by s .

As an example, let $a_1 = 3$, $a_2 = -4$, $a_3 = 5$. We have $\xi_2 = 0$, $\xi_3 = 1$, $\alpha_1 = (11)$, $\alpha_2 = (100)$, $\alpha_3 = (101)$, and $\beta_1 = (1010)$, $\beta_2 = (100101)$, $\beta_3 = (100110)$. Hence $s = (011010000100101000100110)$. s_1 is the sequence of four zeroes from the 6th to the 9th digit of s , and s_2 is the sequence of three zeroes from the 16th to the 18th digit of s . Hence s'_1 is the sequence of three zeroes from the 7th to the 9th digit of s , and s'_2 is the sequence of three zeroes from the 16th to the 18th digit of s . It follows that $\tau_i = \xi_i$, for $i = 2, 3$, and $\gamma_i = \beta_i$, $\delta_i = \alpha_i$, for $i = 1, 2, 3$. Hence $d_i = a_i$, for $i = 1, 2, 3$, as required.

The high level idea of the advice and the algorithm that uses it is the following. In the sequel we will call the direction North-South vertical and the direction East-West horizontal. The oracle constructs a tiling of the polygon, such that the initial position p of the agent is a corner of a tile, tile sides are vertical and horizontal, and the size of a tile is $1/a_1$, where a_1 is an integer large enough that some tile is contained in the disc Δ of radius λ centered at the location q of the treasure. The advice corresponds to the triple (a_1, a_2, a_3) of integers, where a_2 and a_3 are the column and row numbers of a tile T contained in Δ . The latter integers can be positive or negative. Then the algorithm works as follows. The agent reconstructs the tiling from the advice and finds the center q' of the tile T . Let M be the line containing p and q' . The agent walks along M towards q' . When it hits an obstacle at a point r , the agent finds the other point r' of intersection of M with the perimeter of the obstacle using a version of the Cow Path walk on the perimeter. Then the agent goes further along the line M towards q' , circumventing each encountered obstacle as above. After getting to q' the agent sees the treasure.

We now proceed to the detailed construction of the advice. Let $a_1 = \lceil 2/\lambda \rceil$. The oracle constructs the tiling of the terrain, such that the initial position p of the agent is a corner of a tile, tile sides are vertical and horizontal, and the size of a tile is $1/a_1$. We will consider vertical columns and horizontal rows in this tiling. Columns of the tiling are numbered by consecutive positive integers, going East from p and by consecutive negative integers going West from p . Rows of the tiling are numbered by consecutive positive integers, going North from p , and by consecutive negative integers going South from p .

There exists at least one tile contained in the disc Δ of radius λ centered at the treasure. Consider the South-most (i.e., the smallest-indexed) row in which such a tile exists and the West-most (i.e., the smallest-indexed) column of this row in which such a tile exists. Denote by T the unique tile in this row and this column. Let a_2 be its column number and let a_3 be its row number. Notice that both a_2 and a_3 can be positive or negative integers. The advice is the binary string $Code(a_1, a_2, a_3)$ described above.

We now proceed to the detailed description of the algorithm *THunt* using the above advice string s as input. After receiving the advice string s , the agent unambiguously decodes and correctly restores the triple (a_1, a_2, a_3) of integers coded by s . The agent partitions the terrain in square tiles of side $1/a_1$, with sides vertical or horizontal and its initial position p at a corner of a tile. The agent identifies the a_2 -th column of tiles and the a_3 -th row of tiles, where columns East (resp. West) of p have positive (resp. negative) numbers, and rows North (resp. South) of p have positive (resp. negative) numbers. The agent finds the center q' of tile T in the a_2 -th column of tiles and the a_3 -th row of tiles. Let M be the line containing the points p and q' , cf. Fig. 1. Then, the agent starts moving from its initial location p towards q' along the line M .

When the agent first hits an obstacle O at a point r while moving along the line M , the agent starts searching for the other point r' of intersection of M with the perimeter R of the obstacle O by using Procedure *CowPath*(R, M, r) described below. *CowPath* is a version of the Cow Path walk on the line (searching for an unknown point in the line, cf. [4]) transposed to the walk on the perimeter R .

The agent identifies two directions of travelling on R , call these directions dir_1 and dir_2 , and starts in direction dir_1 . (The agent could start in any of the two directions but it must be unambiguously defined). The directions are defined as follows. There are two cases.

If the point r is one of the vertices of the polygon O then dir_1 corresponds to the side adjacent to r forming a smaller angle with direction North.

If the point r lies in the interior of a side e of the polygon O then dir_1 is defined as follows. If e is horizontal, then direction dir_1 corresponds to West. Otherwise, the direction dir_1 corresponds to the part of e in the Northern half-plane defined by the horizontal line passing through r . In all cases, dir_2 is the other direction than dir_1 .

The agent walks on the perimeter R of the obstacle O staring at point r . First, it goes in direction dir_1 until distance 1 is travelled or until it visits the point r' on the line M other than r , whichever comes first. If the agent visits r' then it finishes the execution of the procedure. Otherwise, the agent goes back to r and goes in direction dir_2 until distance 2 is travelled or until it visits the point r' , whichever comes first. The agent swings in this way each time doubling the travelled distance until reaching point r' , when it finishes the execution of the procedure. Algorithm 1 gives the pseudocode of Procedure *CowPath*(R, M, r).

Algorithm 1: Procedure *CowPath*(R, M, r)

```
1 begin
2   Compute  $dir_1$  and  $dir_2$ 
3    $i \leftarrow 1$ 
4   while the point  $r'$  on the line  $M$  other than  $r$  is not visited do
5     Go on  $R$  in direction  $dir_1$  until ( $r'$  is visited) or (distance  $i$  is travelled)
6     if the point  $r'$  is visited then
7       | Exit
8     end
9     else
10      | Go back on  $R$  to point  $r$ 
11      |  $i \leftarrow 2i$ 
12    end
13    Go on  $R$  in direction  $dir_2$  until ( $r'$  is visited) or (distance  $i$  is travelled)
14    if the point  $r'$  is visited then
15      | Exit
16    end
17    else
18      | Go back on  $R$  to point  $r$ 
19      |  $i \leftarrow 2i$ 
20    end
21  end
22 end
```

After finding the point r' on the perimeter of the obstacle, the agent continues along the line M towards q' , using procedure *CowPath* whenever an obstacle is hit. Finally, when the agent reaches point q' , it sees the treasure, since q' is the center of a tile T which is completely included in the disc Δ . Algorithm 2 gives the pseudocode of algorithm *THunt*(s).

Remark. Since perimeters of obstacles are included in the terrain, if the line M along which the agent travels intersects only the perimeter of an obstacle, this is not considered as hitting the obstacle, and the agent continues its travel along M .

Algorithm 2: Algorithm $THunt(s)$

```
1 begin
2   Decode the triple  $(a_1, a_2, a_3)$  coded by  $s$ 
3   Compute the tiling of the terrain in square tiles of side  $1/a_1$ , with sides vertical or
   horizontal and the initial position  $p$  of the agent at a corner of a tile.
4   Find the tile  $T$  in the  $a_2$ -th column and  $a_3$ -th row of the tiling.
5   Find the center  $q'$  of  $T$ .
6   while the point  $q'$  is not reached do
7     Go along the line  $M$  towards  $q'$ 
8     if the perimeter  $R$  of an obstacle is hit at point  $r$  then
9       Call Procedure  $CowPath(R, M, r)$ 
10    end
11  end
12 end
```

The following theorem is the main positive result of this section.

Theorem 2.1 *Algorithm $THunt$ accomplishes treasure hunt in any regular terrain at cost $O(L)$ with advice of size $O(\log(L/\lambda))$, where L is the length of the shortest path in the terrain between the initial position of the agent and the location of the treasure, and λ is the accessibility of the treasure.*

In order to prove the theorem, we need the following lemmas.

Lemma 2.1 *The size of advice is $O(\log(\frac{L}{\lambda}))$.*

Proof: As mentioned in the description of the string $Code(a_1, a_2, a_3)$, the length of this string is $O(\log(\max(a_1, |a_2|, |a_3|)))$. We have $a_1 = \lceil \frac{2}{\lambda} \rceil$, hence $\log a_1 \in O(\log(1/\lambda))$.

Let q' be the center of the tile T , see Fig. 1. Let y be the Euclidean distance between p and q and let y' be the Euclidean distance between p and q' . By definition of L , we have $y \leq L$. Since the distance between q and q' is at most λ , we have $y' \leq L + \lambda$. By definition of a_2 and in view of $\lambda \leq 1$ we have $|a_2| \leq \lceil \frac{y'}{1/a_1} \rceil \leq 3L/\lambda + 4$. Similarly, $|a_3| \leq 3L/\lambda + 4$. Hence $\log |a_2|$ and $\log |a_3|$ are in $O(\log \frac{L}{\lambda})$, which implies that the length of $Code(a_1, a_2, a_3)$ is in $O(\log \frac{L}{\lambda})$. \square

Lemma 2.2 *Let $c > 1$ be a constant and let P be a c -fat polygon. Consider any line M cutting P at points a and b . Then, there is a constant d such that the length s of the smaller part of the perimeter of P between points a and b is at most $d \cdot |ab|$.*

Proof: Let α and β be the interior angles at points a and b , induced by the cut of the polygon P by the line M . Let $|ab| = x$. We consider the following three cases:

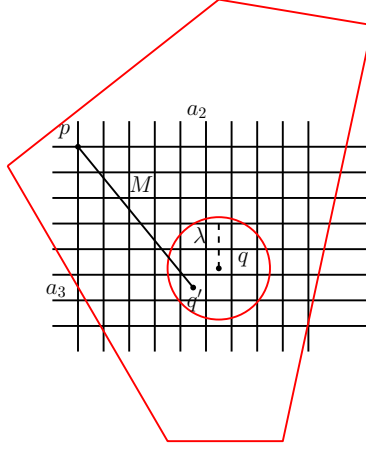


Figure 1: A regular terrain with initial position p of the agent and location q of the treasure in it

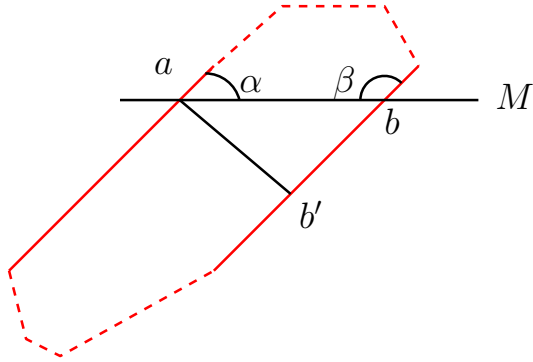


Figure 2: Proof of Lemma 2.2 – Case 1: $\alpha = \pi - \beta$

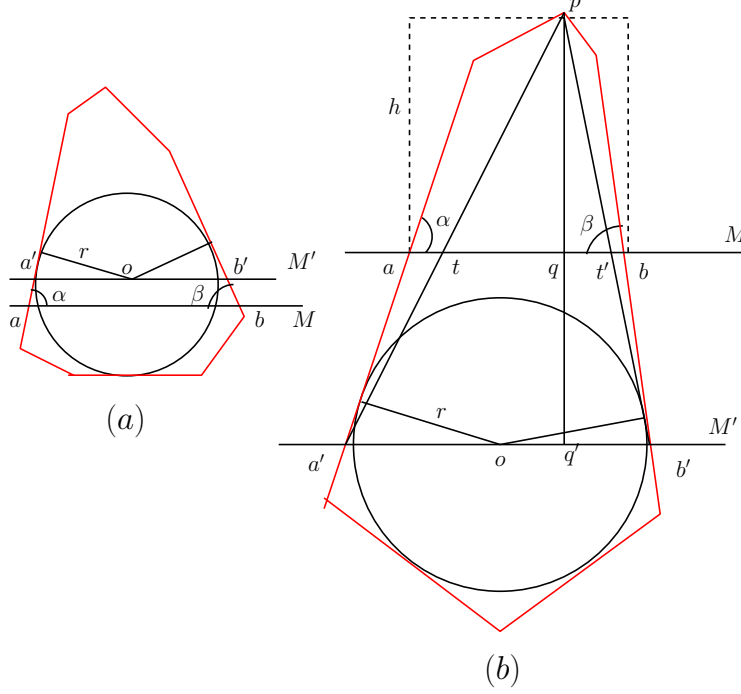


Figure 3: Proof of Lemma 2.2 – Case 2: $\alpha < \pi/2$ and $\beta \leq \pi/2$

Case 1. $\alpha = \pi - \beta$

In this case the sides of the polygon that are cut by the line M are parallel, see Fig. 2. Let x' be the distance between the parallel lines containing these sides. In Fig. 2, $x' = |ab'|$. By the definition of r , we have, $2r \leq |ab'|$. As the angle $\angle ab'b$ is a right angle, we have $2r \leq |ab'| \leq |ab|$. The length s of the smaller part of the perimeter of P between points a and b is at most $2\pi R$ because the entire convex polygon P is contained in a circle of diameter $2R$. Hence, $s/|ab| \leq 2\pi R/2r \leq \pi \cdot c$. This proves the lemma in Case 1.

Case 2. $\alpha < \pi/2$ and $\beta \leq \pi/2$, or $\alpha > \pi/2$ and $\beta \geq \pi/2$

It is enough to consider the first conjunction, as the second follows by interchanging the two parts of the perimeter of P cut by M . Consider the part of the perimeter of P between points a and b corresponding to angles α and β in the cut by line M . (This is the upper part of the perimeter in Fig. 3). There are two subcases.

Subcase 2.1. The center of the largest circle contained in P is in the upper part of P : Fig. 3 (a).

In this case $x = |ab| \geq |a'b'| \geq 2r$, see Fig. 3 (a). The rest of the proof is as in Case 1.

Subcase 2.2. The center of the largest circle contained in P is in the lower part of P : Fig. 3 (b).

Let p be the point in the upper part of the perimeter of P farthest from the line M . Consider the

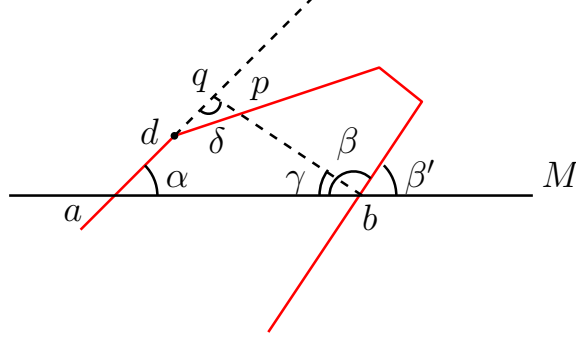


Figure 4: Proof of Lemma 2.2 – Case 3: $\beta \neq \pi - \alpha$, $\alpha < \pi/2$ and $\beta > \pi/2$

line M' parallel to M containing the center of the largest circle contained in P . Let a' and b' be the points in which the line M' cuts the lines containing the sides of P that are cut by M . Let $y = |a'b'|$. Consider the triangle $a'b'p$. Let t and t' be the points where line M cuts the sides $a'p$ and $b'p$ of this triangle, respectively. Let $x' = |tt'|$. Hence $x' \leq x$. Let q and q' be the points of intersection with M and M' , respectively, of the line perpendicular to M and containing p . Let $h = |pq|$ and $h' = |pq'|$. We have $h/x' = h'/y$. By definition of R and r we have $h' \leq 2R$ and $y \geq 2r$. Hence $h/x' \leq (2R)/(2r) \leq c$. Since $x' \leq x$, we have $h/x \leq c$. Consider the rectangle (with dotted sides in Fig. 3 (b)) whose one side is the segment ab and that contains p . The length of the upper part of the perimeter of P is at most $2h + x$. Hence this length is at most $(2c + 1)x$, which proves the lemma in Case 2.

Case 3. $\beta \neq \pi - \alpha$, $\alpha < \pi/2$ and $\beta > \pi/2$

Let $\beta' = \pi - \beta$ be the exterior angle at point b induced by the cut of polygon P by the line M , see Fig. 4. Without loss of generality, we can assume $\alpha < \beta'$ in the rest of the proof of this case. For $\alpha > \beta'$, the proof is similar. Let d be the endpoint of the side of the polygon P containing point a , in the part of the perimeter corresponding to angle α (the upper part in Fig. 4). Let $y = |ad|$. Let q be the point of intersection of the line containing points a and d and the line perpendicular to the side of polygon P containing point b . Let $z = |dq|$ and $x'' = |bq|$. The segment bq cuts the perimeter of the polygon P at point p , see Fig. 4. Let $x' = |bp|$, and let $t = |dp|$. Denote the angles $\angle abq$ and $\angle aqb$ by γ and δ respectively.

Since $\beta - \gamma = \pi/2$, we have $\gamma = \pi/2 - \beta'$. As $\alpha < \beta'$, we have $\gamma = \pi/2 - \beta' < \pi/2 - \alpha$. Consider the triangle aqb . Since $\alpha + \gamma + \delta = \pi$ and $\alpha + \gamma < \pi/2$, we have $\delta > \pi/2$. Hence, $y + z + x'' \leq 2x$. Since $t \leq z + (x'' - x')$, we have $y + t + x' \leq 2x$. Let the length of the part of the perimeter P , between the points p and b (clockwise in Fig. 4) be s' . By Case 2, there is a constant $k \geq 1$ such that $s'/x' \leq k$. We have $(y + t + s')/x \leq (y + t + kx')/x \leq k(y + t + x')/x$. Since $y + t + x' \leq 2x$, we have $k(y + t + x')/x \leq 2k$. This implies that $(y + t + s')/x \leq 2k$. This proves the lemma in Case 3. \square

Lemma 2.3 *Algorithm THunt correctly accomplishes treasure hunt in any regular terrain at cost $O(L)$, where L is the length of the shortest path in the terrain between the initial position of the agent and the location of the treasure.*

Proof: Let q' be the center of the tile T completely included in disc Δ , see Fig. 1. By the definition of q' , when the agent reaches this point, it sees the treasure, since Δ is a disc of radius at most 1, disjoint from any obstacle. Let y be the Euclidean distance between p and q and let y' be the Euclidean distance between p and q' . Now, we compute the cost of the algorithm $THunt$ as follows.

Let Q' be the polygonal line starting at p and ending at q' , defined as follows, see Fig. 5. Consider the line M containing p and q' and let O_1, \dots, O_t be the obstacles intersecting line M between p and q' , in the order in which they are intersecting it, when the segment pq' is traversed from p to q' . Let $r_1, r'_1, r_2, r'_2, \dots, r_t, r'_t$ be the points of intersection of M with the perimeters of the obstacles, so that r_i, r'_i belong to the perimeter of O_i . Let π_1 be the segment pr_1 , let π_i , for $i = 2, \dots, t$, be the segment $r'_{i-1}r_i$, and let π_{t+1} be the segment r'_tq' . Let μ_i , for $i = 1, \dots, t$, be the shorter part of the perimeter of the obstacle O_i , between r_i and r'_i . (In the case of equality, take any of the two parts). The polygonal line Q' is defined as the concatenation of segments $\pi_1, \mu_1, \pi_2, \mu_2, \dots, \pi_t, \mu_t, \pi_{t+1}$. By Lemma 2.2, the length of each part μ_i is at most k times larger than the length of the segment $r_i r'_i$, for some constant k , and thus the length of Q' is at most ky' .

Let \mathcal{T} be the trajectory of the agent, starting from point p and executing algorithm $THunt$ until it reaches the point q' . The competitive ratio of the Cow Path walk on the line is 9 (cf. [4]). Hence the length of the part of the trajectory \mathcal{T} corresponding to the perimeter of O_i is at most 9 times larger than μ_i . Hence the length of \mathcal{T} is at most 9 times larger than the length of Q' , and hence it is at most $9ky'$.

It is enough to prove the lemma for $L \geq k$. Let Q be the following polygonal line: the line goes from p to q following the line containing p and q and circumventing each obstacle intersecting this line along the shorter part of its perimeter. (Hence this line is analogous to the polygonal line Q' , with the difference that it goes from p to q , rather than from p to q' .) The length of Q is at least L because it is some polygonal line in the terrain from p to q . Again by Lemma 2.2, the length of Q is at most ky . Hence, by $L \geq k$, we can assume that $y \geq 1$.

Since the distance between points q and q' is at most λ , we have $y' \leq y + \lambda$. As $\lambda \leq 1$, we have $y' \leq y + 1$. For $y \geq 1$, we have $y' \leq y + 1 \leq 2y$. Hence the cost \mathcal{C} of the algorithm $THunt$ which is the length of \mathcal{T} satisfies the inequality $\mathcal{C} \leq 9k \cdot y' \leq 18k \cdot y$. By definition of L , we have $y \leq L$. Therefore $\mathcal{C} \in O(L)$. This proves the lemma. \square

Now the proof of Theorem 2.1 is a direct consequence of Lemmas 2.1 and 2.3.

We end this section by showing that the size $O(\log(L/\lambda))$ of advice used by Algorithm $THunt$ is optimal for the class of regular terrains. In order to prove this, we construct a class of regular terrains with treasure accessibility λ for which any treasure hunt algorithm working at cost $O(L)$ must use advice $\Omega(\log(L/\lambda))$, where L is the length of the shortest path in the terrain between the initial position of the agent and the location of the treasure.

We start the construction by defining the *gadget* $G(o)$, for any point o in the plane. The gadget consists of 8 squares of side $x = 3\lambda/2$, situated as follows (see Fig. 6). There are four squares $\sigma_N, \sigma_E, \sigma_S, \sigma_W$ whose centers are at distance $\lambda + x/2$ from point o , respectively, North, East, South and West from this point. The remaining four squares are placed as follows. Let $y = (2\lambda - x)/2$. The center of σ_{NW} is West of the center of σ_N , at distance $x + y$ from it. The center of σ_{NE} is East of the center of σ_N , at distance $x + y$ from it. The center of σ_{SE} is East of the center of σ_S ,

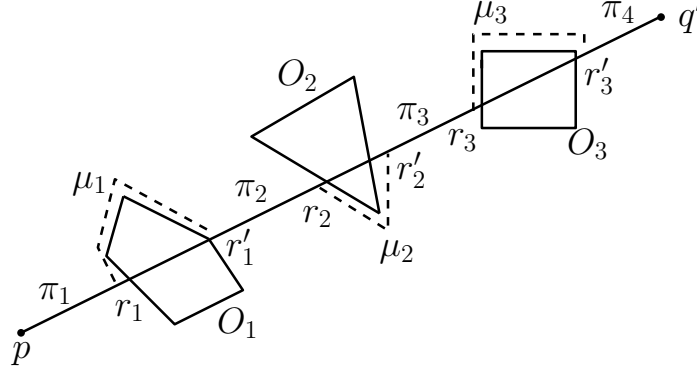


Figure 5: Obstacles intersecting the line M and the construction of the polygonal line Q'

at distance $x + y$ from it. The center of σ_{SW} is West of the center of σ_S , at distance $x + y$ from it. Notice that the NW corner of σ_{NW} , the NE corner of σ_{NE} , the SE corner of σ_{SE} and the SW corner of σ_{SW} are corners of a square $S(o)$ of side $3x + 2y$ which is the convex hull of the eight squares of the gadget.

Lemma 2.4 *An agent located outside of the square $S(o)$ cannot see the point o .*

Proof: Let a be the point North from o at distance λ from it. Let b be the SE corner of σ_N . Let θ_2 be the angle $\angle aob$. Let c be the SW corner of σ_{NE} . Let d the NW corner of σ_{NE} . Let θ_1 be the angle $\angle cdb$, see Fig. 6. Due to the symmetries of the gadget $G(o)$, the lemma follows from the inequality $\theta_2 > \theta_1$. This inequality is proved as follows. $\tan \theta_2 = x/(2\lambda)$. $\tan \theta_1 = y/x$. Hence

$$\tan \theta_2 = \frac{3\lambda/2}{2\lambda} = 3/4 > 1/6 = \frac{\lambda/4}{3\lambda/2} = \frac{(2\lambda - x)/2}{x} = y/x = \tan \theta_1.$$

Hence $\theta_2 > \theta_1$. □

Theorem 2.2 *Let L be an arbitrarily large real and let λ be a real in the interval $(0, 1]$. There exists a regular terrain with an initial position p of the agent and the location q of the treasure in it, such that L is the length of the shortest path in the terrain between p and q , λ is the accessibility of the treasure, and the agent needs advice of size $\Omega(\log(L/\lambda))$ to accomplish treasure hunt at cost $O(L)$ in this terrain.*

Proof: We construct the regular terrain as follows. Consider a square with side $A = 20k\lambda$, where k is a positive integer. Let the initial position p of the agent be the South-West corner of S , see Fig. 7. Partition the square S into four equal quadrants. Let S' be the top-right quadrant. S' has side of length $A/2$. Partition S' into $\frac{A^2}{100\lambda^2}$ square tiles of side 5λ . Tile rows are indexed $1, 2, \dots$ from the North side of S' going South, and tile columns, and are indexed $1, 2, \dots$ from the West side of S' going East. Now, place the gadget $G(o)$ contained in square $S(o)$ of side 5λ (see Fig. 6) in every other tile of odd-indexed tile rows in S' (see Fig. 7, where these tiles are shaded: we will call them shaded tiles in the sequel). The distance between any two shaded tiles is at least 5λ .

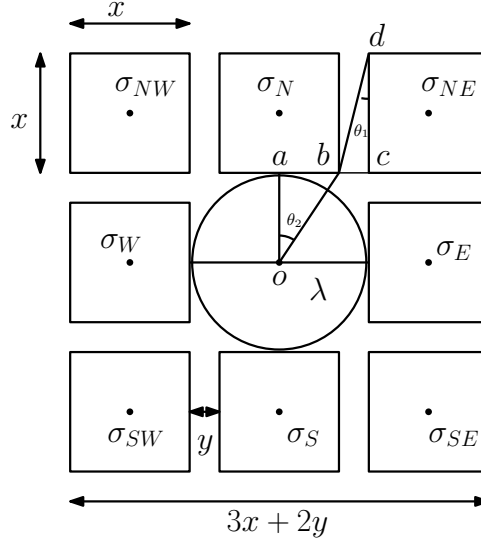


Figure 6: The gadget $G(o)$

At least $1/4$ of all tiles are shaded, so the number of such tiles is at least $\frac{A^2}{400\lambda^2}$. This finishes the description of the terrain. Since all obstacles are squares, the terrain is regular.

We prove the theorem by contradiction. Suppose that the minimum size of advice to accomplish treasure hunt at cost $O(L)$ in any regular terrain is less than $\frac{1}{2} \log(L/\lambda)$. Consider all possible locations of the treasure in the center of any of the shaded tiles. Notice that the length L of the shortest path in the terrain from p to any such center is in the interval $[\sqrt{2}A/2, \sqrt{2}A/2 + A]$.

Using less than $\frac{1}{2} \log(L/\lambda)$ bits, we have at most $\sqrt{L/\lambda}$ different advice strings. By the pigeonhole principle, there is a subset Σ of at least $\frac{A^2/(400\lambda^2)}{\sqrt{L/\lambda}}$ shaded tiles, such that the location of the treasure at their center corresponds to the same advice string. By Lemma 2.4, in order to see the treasure located at the center of a shaded tile, the agent must get to this tile. Since the minimum distance between any two shaded tiles is at least 5λ , any trajectory T of the agent that enables it to accomplish treasure hunt when the treasure is located at the center of some tile in the set Σ , must have length at least $\frac{(A^2/(400\lambda^2))}{\sqrt{L/\lambda}} \cdot 5\lambda = \frac{A^2}{80\sqrt{\lambda}L}$. Since L is in the interval $[\sqrt{2}A/2, \sqrt{2}A/2 + A]$, the length of T is in $\Omega(\frac{L^{3/2}}{\sqrt{\lambda}})$. Since $\lambda \leq 1$, the cost of treasure hunt is $\Omega(L^{3/2})$ and hence cannot be linear in L , which gives a contradiction. \square

Theorems 2.1 and 2.2 imply the following corollary.

Corollary 2.1 *The optimal size of advice sufficient to accomplish treasure hunt in the class of all regular terrains at cost $O(L)$ is $\Theta((\log(L/\lambda)))$, where L is the length of the shortest path in the terrain between the initial position of the agent and the location of the treasure, and λ is the accessibility of the treasure.*

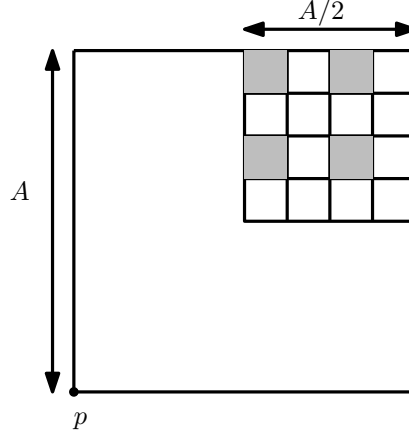


Figure 7: Regular terrain with initial position p of the agent

3 Arbitrary terrains

In this section we show that the information complexity of treasure hunt is dramatically larger for the class of arbitrary terrains than for that of regular terrains. We show that the size of advice required for treasure hunt at cost $O(L)$ in some non-convex polygons, even without obstacles and even with all sides horizontal or vertical, is exponentially larger than that for regular terrains. In fact, we will show that this difference may be even more significant.

Theorem 3.1 *For arbitrarily large integers A , there exists a class $\mathcal{C}(A)$ of (non-convex) polygons \mathcal{P} without obstacles, with an initial positions p of the agent and the location q of the treasure in each of these polygons, so that the length L of the shortest path between p and q in \mathcal{P} is $\Theta(A)$, the accessibility of the treasure is $\lambda = 1$, and the smallest size of advice required for treasure hunt at cost $O(L)$ in all polygons of this class, is $\Omega(L)$.*

Proof: Fix an integer $A > 8$. We construct the class $\mathcal{C}(A)$ of (nonconvex) polygons \mathcal{P}_i as follows. Consider the square S of side length A with vertical and horizontal sides. In the third quarter of the height of the square S (counting from the upper horizontal side) we remove vertical stripes of width $x = 1/2^A$ and height $A/4 - x$, and two horizontal stripes with upper side at height $A/2$ of the square, of height x , and lengths respectively $2(i - 1)x$, for the left horizontal stripe and $A - (2i - 3)x$, for the right horizontal stripe (see Fig. 8). Let $k = A/(2x) = A \cdot 2^{A-1}$. In each of the polygons \mathcal{P}_i there are k vertical corridors of width x , $k - 1$ of them closed from above at the height $A/2 + x$ (counting from the upper horizontal side of the square S), and one corridor open, exactly the i th corridor counting from the left.

The initial position p of the agent is the lower-left corner of the square S , and the location q of the treasure is at distance 1 from the upper horizontal side of S and in the middle between the two vertical sides of S (see Fig. 8). Thus the accessibility of the treasure is $\lambda = 1$ and the length L of the shortest path between p and q in \mathcal{P} satisfies the inequalities $A/2 < L < 5A/2$, and hence $L \in \Theta(A)$.

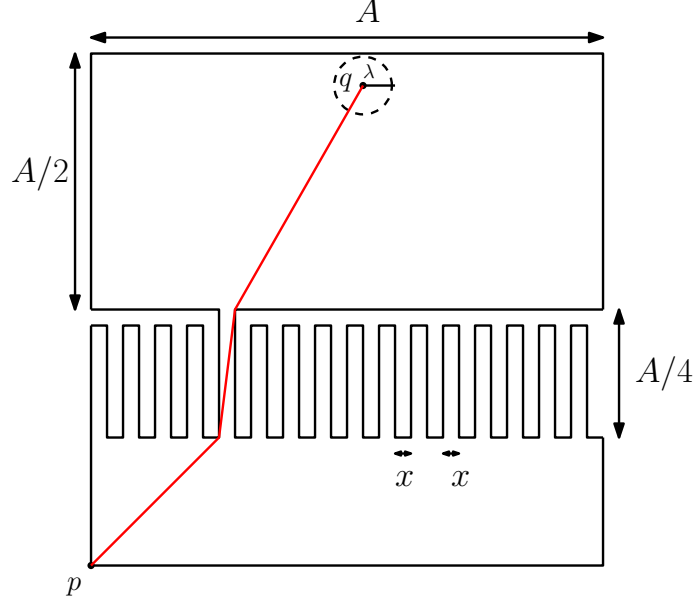


Figure 8: A non-convex terrain (without obstacles) with the initial position p of the agent and the location q of the treasure in it

We prove the theorem by contradiction. Suppose that the size of advice is at most $A/2$. Hence there are at most $2^{A/2}$ distinct pieces of advice. The number of polygons in the class $\mathcal{C}(\mathcal{A})$ is $k = A \cdot 2^{A-1}$. By the pigeonhole principle there are at least $y = k/2^{A/2} = A \cdot 2^{A/2-1}$ polygons in the class $\mathcal{C}(\mathcal{A})$ to which corresponds the same advice α . Let $\mathcal{P}_{i_1}, \dots, \mathcal{P}_{i_y}$ be these polygons. Consider the trajectory of the agent corresponding to advice α . This trajectory must enter each of the corridors i_1, \dots, i_y , counted from the left, at the height at least $A/4 + 1/2$, counting from the bottom side of the square S . This means that the agent must enter each of these corridors at depth at least $1/2$ from the beginning of the corridor. At any lower point in a corridor, the agent cannot see if the corridor is open or closed (because it can see only at distance at most 1), and hence not going deeper in one of the corridors $j \in \{i_1, \dots, i_y\}$ would preclude it from seeing the treasure, if the actual polygon is \mathcal{P}_j . Hence the trajectory of the agent corresponding to advice α must have length at least $2 \cdot (1/2) \cdot y = y$, in the case when the actual polygon is \mathcal{P}_j , where the last visited corridor has index j . However, $y = A \cdot 2^{A/2-1}$ is not in $O(A)$ and hence not in $O(L)$, which is a contradiction. This contradiction proves that the size of advice must be larger than $A/2$, and hence it must be $\Omega(L)$. \square

Remark. By replacing $x = 1/2^A$ in the above proof by $1/f(A)$, for any faster growing function $f(A)$ (for example $f(A) = 2^{2^A}$) we could get the lower bound $\Omega(\log f(L))$ on the required size of advice (instead of just $\Omega(L)$), and hence show an arbitrarily large difference between information complexity of treasure hunt in arbitrary vs. regular terrains.

4 Conclusion

Using information complexity as a measure of the difficulty of a task, we established that treasure hunt in the class of arbitrary terrains is dramatically more difficult than in the class of regular terrains. A natural intermediate class of terrains is that of convex polygons with arbitrary convex obstacles (not necessarily c -fat). It remains open what is the information complexity of treasure hunt in this class.

A problem related to treasure hunt is that of finding the shortest path in a terrain. What is the information complexity of this problem, i.e., what is the smallest advice that the agent needs in order to find a path of length exactly L (rather than of length $O(L)$) to the target? Unfortunately, this is not a good formulation, as no finite advice could permit the agent to solve this problem, even in the empty plane. Intuitively, the advice would have to convey the exact direction to the target, which cannot be done with a finite number of bits, as the target is a point. (This simple observation can be easily formalized). An attempt to relax the task by requiring the (exact) shortest path not to hit the target but to “see it”, i.e., get at distance 1 from it, must still fail for the same reason. It seems that a reasonable formulation of the shortest path problem in a terrain, in the context of information complexity, has to relax the term “shortest”. For example, the relaxation could be up to an *additive* constant (rather than up to a *multiplicative* constant, as we did, requiring cost $O(L)$). More precisely, the following problem remains open. What is the best complexity of advice sufficient to solve the treasure hunt problem in a terrain (again, the agent has to see the treasure), at cost $L + O(1)$? Since the agent can see at distance 1, this version of treasure hunt is equivalent to solving the shortest path problem up to an additive constant. Similarly as in this paper, it would be interesting to find whether the difficulty of this problem (measured by information complexity) varies for different classes of terrains.

References

- [1] S. Abiteboul, H. Kaplan, T. Milo, Compact labeling schemes for ancestor queries, Proc. 12th Annual ACM-SIAM Symposium on Discrete Algorithms (SODA 2001), 547–556.
- [2] S. Albers and K. Kursawe and S. Schuierer, Exploring unknown environments with obstacles, *Algorithmica* 32 (2002), 123–143.
- [3] S. Alpern and S. Gal, *The Theory of Search Games and Rendezvous*, Kluwer Academic Publications, 2003.
- [4] R. Baeza-Yates, J. Culberson, and J. Rawlins, Searching the plane, *Information and Computation* 106 (1993), 234–252.
- [5] E. Bar-Eli, P. Berman, A. Fiat and R. Yan, On-line navigation in a room, *Journal of Algorithms* 17 (1994), 319–341.
- [6] P. Berman, A. Blum, A. Fiat, H. Karloff, A. Rosen and M. Saks, Randomized robot navigation algorithms, Proc. 7th ACM-SIAM Symp. on Discrete Algorithms (1996), 74–84.

- [7] A. Blum, P. Raghavan and B. Schieber, Navigating in unfamiliar geometric terrain, *SIAM Journal on Computing* 26 (1997), 110-137.
- [8] H.J. Bockenhauer, J. Fuchs, W. Unger, The Graph Exploration Problem with Advice. *CoRR* abs/1804.06675 (2018).
- [9] J. Czyzowicz, D. Ilcinkas, A. Labourel, A. Pelc, Worst-case optimal exploration of terrains with obstacles, *Information and Computation* 225 (2013), 16-28.
- [10] X. Deng, T. Kameda and C. H. Papadimitriou, How to learn an unknown environment, *Proc. 32nd Symp. on Foundations of Computer Science (FOCS 1991)*, 298–303.
- [11] X. Deng, T. Kameda and C. H. Papadimitriou, How to learn an unknown environment I: the rectilinear case, *Journal of the ACM* 45 (1998), 215-245.
- [12] D. Dereniowski, A. Pelc, Drawing maps with advice, *Journal of Parallel and Distributed Computing* 72 (2012), 132–143.
- [13] Y. Dieudonné, A. Pelc, Impact of knowledge on election time in anonymous networks, *Proc. 29th ACM Symposium on Parallelism in Algorithms and Architectures (SPAA 2017)*, 207-215.
- [14] S. Dobrev, R. Kralovic, E. Markou. Online graph exploration with advice. *Proc. 19th International Colloquium on Structural Information and Communication Complexity (SIROCCO 2012)*, 267-278.
- [15] Y. Emek, P. Fraigniaud, A. Korman, A. Rosen, Online computation with advice, *Theoretical Computer Science* 412 (2011), 2642–2656.
- [16] P. Fraigniaud, C. Gavoille, D. Ilcinkas, A. Pelc, Distributed computing with advice: Information sensitivity of graph coloring, *Distributed Computing* 21 (2009), 395–403.
- [17] P. Fraigniaud, D. Ilcinkas, A. Pelc, Communication algorithms with advice, *Journal of Computer and System Sciences* 76 (2010), 222–232.
- [18] P. Fraigniaud, D. Ilcinkas, A. Pelc, Tree exploration with advice, *Information and Computation* 206 (2008), 1276–1287.
- [19] P. Fraigniaud, A. Korman, E. Lebhar, Local MST computation with short advice, *Theory of Computing Systems* 47 (2010), 920–933.
- [20] G. M. Fricke, J. P. Hecker, A. D. Griego, L. T. Tran and Melanie E. Moses, A Distributed Deterministic Spiral Search Algorithm for Swarms, *Proc. IEEE/RSJ International Conference on Intelligent Robots and Systems (IROS 2016)*, 4430-4436.
- [21] E. Fusco, A. Pelc, Trade-offs between the size of advice and broadcasting time in trees, *Algorithmica* 60 (2011), 719–734.
- [22] E. Fusco, A. Pelc, R. Petreschi, Topology recognition with advice, *Information and Computation* 247 (2016), 254-265.

- [23] Y. Gabriely, Y. Rimon, Spanning-tree based coverage of continuous areas by a mobile robot, Proc. Int. Conf. of Robotics and Automaton (ICRA 2001), 1927-1933.
- [24] C. Gavoille, D. Peleg, S. Pérennes, R. Raz. Distance labeling in graphs, Journal of Algorithms 53 (2004), 85-112.
- [25] S.K. Ghosh, J.W. Burdick, A. Bhattacharya and S. Sarkar, Online algorithms with discrete visibility - exploring unknown polygonal environments, Robotics & Automation Magazine 15 (2008), 67-76.
- [26] C. Glacet, A. Miller, A. Pelc, Time vs. information tradeoffs for leader election in anonymous trees, ACM Transactions on Algorithms 13 (2017), 31:1-31:41.
- [27] B. Gorain, A. Pelc, Deterministic graph exploration with advice, Proc. 44th International Colloquium on Automata, Languages and Programming (ICALP 2017), 132:1-132:14.
- [28] F. Hoffmann, C. Icking, R. Klein and K. Kriegel, The polygon exploration problem, SIAM J. Comput. 31 (2001), 577-600.
- [29] D. Ilcinkas, D. Kowalski, A. Pelc, Fast radio broadcasting with advice, Theoretical Computer Science, 411 (2012), 1544-1557.
- [30] A. Jez and J. Lopuszanski, On the two-dimensional cow search problem, Information Processing Letters 109 (2009), 543 - 547.
- [31] M. Katz, N. Katz, A. Korman, D. Peleg, Labeling schemes for flow and connectivity, SIAM Journal of Computing 34 (2004), 23-40.
- [32] D. Komm, R. Kralovic, R. Kralovic, J. Smula, Treasure hunt with advice, Proc. 22nd International Colloquium on Structural Information and Communication Complexity (SIROCCO 2015), 328-341.
- [33] A. Korman, S. Kutten, D. Peleg, Proof labeling schemes, Distributed Computing 22 (2010), 215-233.
- [34] E. Langetepe, On the Optimality of Spiral Search, Proc. 21st Ann. ACM-SIAM Symp. Disc. Algor. (SODA 2010), 112.
- [35] E. Langetepe, Searching for an axis-parallel shoreline, Theoretical Computer Science 447 (2012), 85-99.
- [36] A. Miller, A. Pelc, Tradeoffs between cost and information for rendezvous and treasure hunt, Journal of Parallel and Distributed Computing 83 (2015), 159-167.
- [37] N. Nisse, D. Soguet, Graph searching with advice, Theoretical Computer Science 410 (2009), 1307-1318.
- [38] S. Ntafos, Watchman routes under limited visibility, Comput. Geom. Theory Appl. 1 (1992), 149-170.

- [39] C. H. Papadimitriou, M. Yannakakis, Shortest paths without a map, *Theor. Comput. Sci.* 84 (1991), 127–150.
- [40] A. Pelc, Reaching a target in the plane with no information, *Information Processing Letters* 140 (2018), 13-17.
- [41] K. Spieser and E. Frazzoli, The Cow-Path Game: A Competitive Vehicle Routing Problem, *Proc. 51st IEEE Conference on Decision and Control* (2012), 6513 - 6520.
- [42] A. Ta-Shma and U. Zwick, Deterministic rendezvous, treasure hunts and strongly universal exploration sequences. *ACM Transactions on Algorithms* 10 (2014), 12:1-12:15.
- [43] M. Thorup, U. Zwick, Approximate distance oracles, *Journal of the ACM*, 52 (2005), 1–24.