

# A Pragmatic Guide to Geoparsing Evaluation Toponyms, Named Entity Recognition and Pragmatics

Milan Gritta · Mohammad Taher  
Pilehvar · Nigel Collier

Received: date / Accepted: date

**Abstract** Empirical methods in geoparsing have thus far lacked a standard evaluation framework describing the task, data and metrics used to establish state-of-the-art systems. Evaluation is further made inconsistent, even unrepresentative of real world usage, by the lack of distinction between the *different types of toponyms*, which necessitates new guidelines, a consolidation of metrics and a detailed toponym taxonomy with implications for Named Entity Recognition (NER). To address these deficiencies, our manuscript introduces such a framework in three parts. Part 1) Task Definition: clarified via corpus linguistic analysis proposing a fine-grained *Pragmatic Taxonomy of Toponyms* with new guidelines. Part 2) Evaluation Data: shared via a dataset called *GeoWebNews* to provide test/train data to enable immediate use of our contributions. In addition to fine-grained Geotagging and Toponym Resolution (Geocoding), this dataset is also suitable for prototyping machine learning NLP models. Part 3) Metrics: discussed and reviewed for a rigorous evaluation with appropriate recommendations for NER/Geoparsing practitioners.

---

We gratefully acknowledge the funding support of the Natural Environment Research Council (NERC) PhD Studentship (Milan Gritta NE/M009009/1), EPSRC (Nigel Collier EP/M005089/1) and MRC (Mohammad Taher Pilehvar MR/M025160/1 for PheneBank). We also acknowledge Cambridge University linguists Mina Frost and Qianchu (Flora) Liu for providing expertise and verification (IAA) during dataset construction/annotation.

---

Milan Gritta  
E-mail: mg711@cam.ac.uk

Mohammad Taher Pilehvar  
E-mail: mp792@cam.ac.uk

Nigel Collier  
E-mail: nhc30@cam.ac.uk

Language Technology Lab (LTL)  
Department of Theoretical and Applied Linguistics (DTAL)  
University of Cambridge, 9 West Road, Cambridge CB3 9DP

**Keywords** Geoparsing · Toponym Resolution · Geotagging · Geocoding · Named Entity Recognition · Machine Learning · Evaluation Framework · Geonames · Toponyms · Natural Language Understanding · Pragmatics

## 1 Introduction

Geoparsing aims to translate toponyms in free text into geographic coordinates. Toponyms are weakly defined as “place names”; however, we will clarify and extend this underspecified definition in Section 3. For the headline: “*Springfield robber escapes from Waldo County Jail. Maine police have launched an investigation.*”, the geoparsing pipeline is: (1) Toponym recognition and extraction [*Springfield, Waldo County Jail, Maine*], this step is called *Geotagging*; and (2) Disambiguating and linking each to geographic coordinates [(45.39, -68.13), (44.42, -69.01), (45.50, -69.24)], this step is called *Toponym Resolution* (also *Geocoding*). Geoparsing is an atomic constituent of many Geographic Information Retrieval (GIR), Extraction (GIE) and Analysis (GIA) tasks such as determining a document’s geographic scope [75], Twitter-based disaster response [8] and mapping [7], spatio-temporal analysis of tropical research literature [63], business news analysis [1], disease detection and monitoring [4] as well as analysis of historical events such as the Irish potato famine [78]. Geoparsing can be evaluated in a highly rigorous manner, enabling a robust comparison of state-of-the-art (SOTA) methods. This manuscript provides an end-to-end *Pragmatic Guide to Geoparsing Evaluation* for that purpose. End-to-end means to 1) critically review and extend the definition of a toponym, i.e. *what* is to be evaluated in geoparsing and *why* it is important/useful; 2) review, recommend and create high-quality open resources to expedite future research; and 3) outline, review and consolidate metrics for each stage of the geoparsing pipeline, i.e. *how* to robustly evaluate.

Due to the essential NER component in geoparsing systems [71, 15, 43, 31, 40], our investigation and proposals have a strong focus on NER’s *location extraction* capability. We demonstrate that off-the-shelf NER taggers are inadequate for location extraction due to the lack of ability to extract and classify the pragmatic types of toponyms (Table 1). In an attempt to assign coordinates to an example sentence, “*A French bulldog bit an Australian tourist in a Spanish resort.*”, virtually all current NER tools fail to differentiate between the literal and associative uses of these adjectival toponyms<sup>1</sup>. A more detailed example (Table 2) and a survey of previous work (Section 2.1) show that the definition and handling of toponyms is inconsistent and unfit for advanced geographic NLP research. In fact, beyond “a place name” definition based on shallow syntactical and/or morphological rules, a deep pragmatic/contextual toponym definition in GIR and NER has not been defined in previous work.

<sup>1</sup> Throughout the paper, we use the term *Literal* to denote a toponym (or its context) that refers directly to the *physical* location and the term *Associative* for a toponym/concept (or its context) that is only associated with a place. The full exposition follows in Section 3.

This underspecification results in erroneous and unrepresentative real-world extraction of place names incurring *precision errors* and *recall errors*. To that end, we propose a *Pragmatic Taxonomy of Toponyms* required for a rigorous geoparsing evaluation, which includes recommended datasets and metrics.

*Why a Pragmatic Guide?* Pragmatics [65] is the theory of a generative approach to word meaning, i.e. how context contributes to and changes the semantics of words and phrases. This is the first time, to our best knowledge, that the definition of fine-grained toponym types has been quantified in such detail using a representative sample of general topic, globally distributed news articles. We release the *GeoWebNews* dataset to challenge researchers to develop Machine Learning (ML) algorithms to evaluate classification/tagging performance based on deep pragmatics rather than shallow syntactic features. Section 2 gives a background on Geoparsing, NER, GIE and GIR. We present the new taxonomy in Section 3, describing and categorising toponym types. Section 4 introduces the GeoWebNews dataset, annotation and resources. We also evaluate geotagging and toponym resolution on the new dataset, comparing the performance of a trained sequence tagging model to Spacy NER and Google NLP. Finally, in Section 5, we conduct a comprehensive review of current evaluation methods and justify the recommended framework.

### 1.1 Summary of the most salient findings

Toponym semantics have been underspecified in NLP literature. Toponyms can refer to physical places or entities associated with a place as we propose in a new taxonomy. Their distribution in a sample of 200 news articles is 53% literal and 47% associative. Until now, this type of fine-grained toponym analysis was not possible. We provide a dataset annotated by (computational) linguists enabling immediate evaluation of our theoretical proposals. GeoWebNews.xml can be used to evaluate Geotagging, NER, Toponym Resolution and to develop ML models from limited training data. A total of 2,720 toponyms were annotated with Geonames. Data augmentation was added with an extra 3,460 annotations although effective implementation is challenging. We also found that popular NER taggers appear not to use context information/semantics, relying instead on the entity’s primary word sense (Table 2). We show that this issue can be addressed by training an effective geotagger from limited training data (F-Score=88.6), outperforming Google Cloud NLP (F-Score=83.2) and Spacy NLP/NER (F-Score=74.9). In addition, effective 2-class (Literal versus Associative) geotagging (F-Score=77.6) is also feasible. The best toponym resolution scores for GeoWebNews.xml were 95% Accuracy@161km, an AUC of 0.06 and a Mean Error of 188km. Lastly, we provide a critical review of available metrics and important nuances of evaluation such as database choice, system scope, data domain/distribution, statistical testing, etc. All recommended resources are available on GitHub<sup>2</sup>.

<sup>2</sup> <https://github.com/milangritta/Pragmatic-Guide-to-Geoparsing-Evaluation>

## 2 Background

Before we critically review *how* to rigorously evaluate geoparsing and introduce a new dataset, we first need to clarify *what* exactly is to be evaluated and *why*. We focus on the pragmatics of toponyms for improved geoparsing of events described in text. This requires differentiating literal from associative types as well as significantly increasing toponym recall by including locational entities ignored by current models. When a word spells like a place (shares its orthographic form), it does not necessarily mean it *is* a place or has equivalent meaning, e.g.: “*Paris* (a person) said that *Parisian* (associative toponym) artists don’t have to live in *Paris* (literal toponym).” and “*Iceland* (a UK supermarket) doesn’t sell *Icelandic* (associative toponym) food, it’s not even the country of *Iceland* (literal toponym).” To advance research in toponym extraction and other associated NLP tasks, we need to move away from the current practice of mostly ignoring the context of a toponym, relying on the entity’s dominant word sense and treating toponyms as semantically equivalent (see Table 2). The consequences of this are disagreements and incompatibilities in toponym classification leading to unrepresentative real-world performance. It is difficult to speculate whether the reason for this underspecification is the lack of available quality training data hence lower traction in the NLP community or the satisfaction with a simplified approach, however, we aim to encourage active research and development through our contributions.

### 2.1 Geographic datasets and the linguistics of toponyms

Previous work in annotation of geographic NLP datasets constitutes our primary source of enquiry into recent research practices, especially the lack of linguistic definition of toponym types. An early definition of an Extended Named Entity Hierarchy [73] was based on *geographic feature types*<sup>3</sup>, i.e. address, country, region, GPE, etc. Geoparsing and NER require a deeper contextual perspective based on how toponyms are used in practice by journalists, writers and social media users, something that a static database lookup cannot determine. CoNLL 2002 [70] and 2003 [79] similarly offer no definition of a toponym beyond what is naively thought of as a location, i.e. a word spelled like a place with its primary word sense being a location. Schemes such as ACE [19] bypass toponym type distinction, classifying entities such as governments via a simplification to a single tag *GPE: A Geo-Political Entity*. Modern NER parsers such as Spacy [38] use similar schemes [83] to collapse different taxonomic types into a single tag avoiding the need for deeper understanding of context. A simplified tag set (LOC, ORG, PER, MISC) based on Wikipedia [61] is used by NER taggers such as Illinois NER [67] and Stanford NLP [55], featured in Table 2. The table shows the popular NER taggers’ classification behaviour indicating weak and inconsistent usage of context.

<sup>3</sup> [https://nlp.cs.nyu.edu/ene/version7\\_1\\_0Beng.html](https://nlp.cs.nyu.edu/ene/version7_1_0Beng.html)

The SpatialML [53] scheme is focused only on spatial reasoning e.g. *X location north of Y*. Metonymy [56], which is a substitution of a related entity for a concept originally meant, was acknowledged but not annotated due to the lack of training of Amazon Mechanical Turk annotators. Facilities were always tagged in the SpatialML corpus *regardless of the context* in which they're being used. The corpus is available at a cost of \$500-\$1,000. The Message Understanding Conferences (MUC) [36] have historically not tagged adjectival forms of locations such as “*American exporters*”; we assert that there is no difference between that and “*U.S. exporters*”, which would almost certainly be annotated. The Location Referring Expression corpus [59] has annotated toponyms including locational expressions such as parks, buildings, bus stops and facilities in 10,000 Japanese tweets. Systematic polysemy [5] has been taken into account for *facilities*, but not extended to other toponyms.

The WoTR corpus [17] of historical US documents also did not define toponyms. However, browsing the dataset, expressions such as “Widow Harrow’s house” and “British territory” were annotated. In Section 3, we shall claim this is beyond the scope of toponyms, i.e. “house” and “territory” should not be tagged. The authors do acknowledge, but *do not annotate* metonymy, demonyms and nested entities. Systematic polysemy in GIR such as metonymy should be differentiated during toponym extraction and classification, something acknowledged as a problem more than ten years ago [49]. Section 3 elaborates on the taxonomy of toponyms beyond just the metonymic cases. Geocorpora [82] is a Twitter-based geoparsing corpus with around 6,000 toponyms with buildings and facilities annotated. The authors acknowledge that toponyms are frequently used in a metonymic manner, however, these cases have not been annotated after browsing the open dataset. Adjectival toponyms have also been *left out*. We show that these constitute around 13% of all toponyms thus should be included to boost recall.

The LGL corpus [52] loosely defines toponyms as “spatial data specified using text”. Low emphasis is placed on geotagging, focusing instead on toponym resolution. Authors agree that NER is inadequate for GIR tasks. It is often the case that papers emphasise the geographic ambiguity of toponyms but not their semantic ambiguity. The CLUST dataset [50] by the same author, describes toponyms simply as “textual references to geographic locations”. Homonyms are discussed as is the low recall and related issues of NER taggers, which makes them unsuitable for achieving high geotagging fidelity. Metonymy was not annotated, some adjectival toponyms have been tagged though sparsely and inconsistently. There is no distinction between literal and associative toponyms. Demonyms were tagged but with no special annotation hence treated as ordinary locations with no descriptive statistics offered. TR-News [41] is a quality geoparsing corpus despite the paucity of annotation details or IAA figures in the paper. A brief analysis of the open dataset showed that embedded toponyms, facilities and adjectival toponyms were annotated, which substantially increases recall, although no special tags

were used hence unable to gather descriptive statistics. Homonyms, coercion, metonymy, demonyms and languages were not annotated and nor was the distinction between literal, mixed and associative toponyms. With that, we still recommended it as a suitable resource for geoparsing in the latter sections.

*PhD Theses* are themselves comprehensive collections of a large body of relevant research and therefore important sources of prior work. Despite this not being the convention in NLP publishing, we outline the prominent PhD theses from the past 10+ years to show that toponym types have not been organised into a pragmatic taxonomy and that evaluation metrics in geocoding are in need of review and consolidation. We also cite their methods and contributions as additional background for discussions throughout the paper. The earliest comprehensive research on toponym resolution originated in a 2007 PhD thesis [48]. Toponyms were specified as “names of places as found in a text”. The work recognised the ambiguity of toponyms in different contexts and was often cited by later research papers though until now, these linguistic regularities have not been formally and methodically studied, counted, organised and released as high fidelity open resources. A geographic mining thesis [27] defined toponyms as “geographic names” or “place names”. It mentions homonyms, which are handled with personal name exclusion lists rather than learned by contextual understanding. A Wikipedia GIR thesis [62] has no definition of toponyms and limits the analysis to *nouns only*. Another GIR thesis [6] discusses the geographic hierarchy of toponyms as found *in gazetteers*, i.e. feature types instead of linguistic types. A toponym resolution thesis [9] describes toponyms as “place names”, once again mentions metonymy without handling these cases citing lack of resources, which our work provides.

A Twitter geolocation thesis [33] provides no toponym taxonomy, nor does the Named Entity Linking thesis [72]. A GIR thesis [60] defines a toponym as a spatial named entity, i.e. a location somewhere in the world bearing a proper name, discusses syntactical rules and typography of toponyms but not their semantics. The authors recognise this as an issue in geoparsing but no solution is proposed. The GIA thesis [24] acknowledges but doesn’t handle cases of metonymy, homonymy and non-literality while describing a toponym as “a geographical place name”. Recent Masters theses also follow the same pattern such as a toponym resolution thesis [45], which says a toponym is a “word of phrase that refers to a location”. While none of these definitions are incorrect, they are very much underspecified. Another Toponym Resolution thesis [17] acknowledges relevant linguistic phenomena such as metonymy and demonyms, however, no resources, annotation or taxonomy is given; toponyms were established as “named geographic entities”. This background section presented a multitude of research contributions using, manipulating and referencing toponyms, however, without a deep dive into their pragmatics, i.e. what *is* a toponym from a *linguistic point of view* and the practical NLP implications of that. Without an agreement on the *what, why* and *how* of geoparsing, the evaluation of SOTA systems cannot be consistent and robust.

### 3 A Pragmatic Taxonomy of Toponyms

While the evaluation metrics, covered in Section 5, are relevant only to geoparsing, Sections 3 and 4 have implications for core NLP tasks such as NER. To begin with defining a Toponym Taxonomy, we start with a location. A *location* is any of the potentially infinite physical points on Earth identifiable by *coordinates*. With that in mind, a *toponym* is any named entity that labels a particular location. Toponyms are thus a subset of locations as most locations do not have proper names. Further to the definition and extending the work from the Background section, toponyms exhibit various degrees of *literalness* as their *referents* may not be physical locations but other entities as is the case with metonyms, languages, homonyms, demonyms, some embedded toponyms and associative modifiers, all covered shortly.

Structurally, toponyms occur in clauses, which are the smallest grammatical units expressing a full proposition. Within clauses, which serve as the context, toponyms are embedded in noun phrases (NP). A toponym can occur as the *head* of the NP, for example “Accident in *Melbourne*.” Toponyms also frequently *modify* NP heads. Modifiers can occur before or after the NP head such as in “President of *Mongolia*” versus “*Mongolian* President” and can have an *adjectival* form “*European* cities” or a *noun* form “*Europe’s* cities”.

In theory, though not always obvious in practice, the classification of the toponym type is driven by (1) *the semantics of the NP*; which is conditional on (2) *the NP context* of the surrounding clause; these may be combined in a hybrid approach [20]. It is this interplay of semantics and context, seen in Table 1, that determines the type of the following toponyms (literals=**bold**, associative=*italics*): “The **Singapore** project is sponsored by *Australia*.” and “He has shown that in **Europe** and last year in **Kentucky**.” and “The soldier was operating in **Manbij** with *Turkish* troops when the bomb exploded.” As a result of our corpus linguistic analysis, we propose *two top-level* taxonomic types (a) *literal*: where something is happening or is physically located; and (b) *associative*: a concept that is associated with a toponym (Table 1). We also propose that for applied NLP, it is sufficient and feasible to distinguish between literal and associative toponyms. Before we introduce the toponym taxonomy, we discuss another group of toponyms that are typically ignored.

#### 3.1 Non-Toponyms

There is a group of locational entities that are typically not classified as toponyms, denoted as *Non-Toponyms* in this paper. We shall assert, however, that these are in fact equivalent to “regular” toponyms. There are three types, described in the next subsections: a) *Embedded Literal* such as “The *British* Grand Prix” and “*Louisiana* Purchase”; b) *Embedded Associative*, for example: “*Toronto* Police” and “*Brighton* City Council”. Embedded toponyms are

All Toponyms in GeoWebNews (N=2,720, 100%)	
<b>1) Literal Toponyms (1,457, 53.5%)</b>	
<b>Literal (850, 31.3%)</b> Bad accident in <i>Cambridge</i> today.	<b>Mixed or Ambiguous (269, 9.9%)</b> Caribbean country of <i>Cuba</i> voted.
<b>Noun Modifier (148, 5.4%)</b> A <i>Paris pub</i> was our dating venue.	<b>Coercion (135, 5%)</b> Walking to <i>Chelsea F.C.</i> today.
<b>Adjectival Modifier (33, 1.2%)</b> I visited a southern <i>Spanish city</i> , near a <i>Portuguese resort</i> .	<b>Embedded Literal (21, 0.8%)</b> <i>Toronto Urban Festival</i> takes place every year in November.
<b>2) Associative Toponyms (1,263, 46.5%)</b>	
<b>Metonymy (372, 13.7%)</b> She used to play for <i>Cambridge</i> .	<b>Homonym (20, 0.7%)</b> I asked <i>Paris</i> to help with packing.
<b>Demonym (73, 2.7%)</b> I spoke to a <i>Jamaican</i> on the bus.	<b>Language (17, 0.6%)</b> Carlos said “pila” in <i>Spanish</i> .
<b>Noun Modifier (247, 9.1%)</b> That <i>Paris souvenir</i> is interesting.	<b>Embed. Associative (279, 10.3%)</b> <i>US Supreme Court</i> has 9 justices.
<b>Adjectival Modifier (255, 9.4%)</b> I ate some <i>Spanish ham</i> yesterday.	<b>Do you know who won this week’s <i>New Jersey Lottery</i>?</b>

Fig. 1: Pragmatic Taxonomy of Toponyms. Types with a red border are *Non-Toponyms*. Classification algorithm: If the context indicates a literal or is ambiguous/mixed, then the type is literal. If the context is associative, then (a) for non-modifiers the toponym is associative (b) for modifiers, if the head is mobile and/or abstract, then the toponym is associative, otherwise it is literal.

nested inside other entities, which is a well-explored NLP task in multiple languages [58,11]; and c) *Coercion*, which is when a polysemous entity has its less dominant word sense *coerced* to the *location* class by the context. Failing to extract Non-Toponyms lowers real-world recall, missing out on valuable geographical data. In our diverse and broadly-sourced dataset, Non-Toponyms constituted 16% of all toponyms. In Figure 1, these types have a red border.



Toponym Type	NP Semantics Indicates	NP Context Indicates
Literals	Noun Literal Type	Literal Type
Literal Modifiers	Noun/Adjectival Literal	Literal or Associative <sup>†</sup>
Mixed	Noun/Adjectival Literal	Ambiguous or Mixed
Coercion	Non-Toponym	Literal Type
Embedded Literal	Non-Toponym	Literal Type
Embedded NonLit	Non-Toponym	Associative Type
Metonymy	Noun Literal Type	Associative Type
Languages	Adjectival Literal Type	Associative Type
Demonyms	Adjectival Literal Type	Associative Type
Non-Lit Modifiers	Noun/Adjectival Literal	Associative Type
Homonyms	Noun Literal Type	Associative Type

Table 1: The interplay between context and semantics determines the type. The top five are the literals, the bottom six are the associative types. *Examples of each type* can be found in Figure 1. <sup>†</sup>NP **head** must be strongly indicative of a literal type, e.g.: “The *British weather* doesn’t seem to like us today.”

### 3.2 Literal Toponyms

These types refer to places *where something is happening or is physically located*. This subtle but important distinction from associative toponyms allows for higher quality geographic analysis. For instance, the phrase “*Swedish* people” (who could be anywhere) is *not* the same as “people *in Sweden*”, so we differentiate this group from the associative group (Table 1). Only the latter mention refers to Swedish “soil” and can/should be precessed separately.

A **Literal** is what is most commonly and too narrowly thought of as a location, e.g. “Harvests in *Australia* were very high.” and “*South Africa* is baking in 40C degree heat.” For these toponyms, the semantics and context both indicate it is a literal toponym, which refers directly to a physical location.

**Coercion** refers to polysemous entities typically classified as Non-Toponyms, which in a *literal context* have their word sense coerced to (physical) *location*. More formally, coercion is “an observation of grammatical and semantic incongruity, in which a syntactic structure places requirements on the types of lexical items that may appear within it.”[91] Examples include “The *University of Sussex*, *Sir Isaac Newton (pub)*, *High Court* is our meeting place.” and “I’m walking to *Chelsea F.C.*, *Bell Labs*, *Burning Man*.” Extracting these toponyms increases recall and allows for a *very precise location* as these toponyms tend to have a small geographic footprint.

**Mixed Toponyms** typically occur in an ambiguous context, e.g. “*United States* is generating a lot of pollution.” or “*Sudan* is expecting a lot of rain.” They can also simultaneously activate a literal *and* an associative meaning, e.g. “The north African country of *Libya* announced the election date.”. These

Literal NP		Mixed NP		Associative NP	
<i>Cambridge lake</i>	<i>Newark airport</i>	<i>UK economy</i>	<i>Springfield development</i>	<i>Norwegian vessel</i>	<i>Vietnamese music</i>
<i>Moscow pub</i>	<i>Istanbul bridge</i>	<i>UAE industry</i>	<i>Ghana service</i>	<i>European airline</i>	<i>American dream</i>
<i>Sussex county</i>	<i>Porto outbreak</i>	<i>Bolivian history</i>	<i>Cuban radio</i>	<i>Russian flag</i>	<i>Japan delegation</i>
<i>New York restaurant</i>	<i>Santiago street</i>	<i>Alaska jurisdiction</i>	<i>Manitoba project</i>	<i>Turkish troops</i>	<i>Siberian husky</i>
<i>Brazil river</i>	<i>Israeli border</i>	<i>US police</i>	<i>Taiwan's jobs</i>	<i>UK beef</i>	<i>Asian government</i>

Fig. 2: Example noun phrases ranging from Literal to Mixed to Associative. The further to the right, the more ‘detached’ the *NP referent* becomes from its physical location. Literal heads tend to be *concrete* (elections, accidents) and *static* (buildings, natural features) while associative heads are more *abstract* (promises, partnerships) and *mobile* (animals, products). In any case, *context* is the main indicator of type and needs to be combined with *NP semantics*.

cases sit somewhere between literal and associative toponyms and were assigned the *Mixed* tag, however, we propose to include them in the literal group.

**Embedded Literals** are Non-Toponyms nested within larger entities such as “*Toronto Urban Festival*”, “*London Olympics*” and “*Monaco Grand Prix*”, extracted using a ‘greedy algorithm’ for high recall. They are semantically, though not syntactically, equivalent to Literal Modifiers. If we ignored the case, the meaning of the phrase would not change, e.g. “*Toronto urban festival*”.

**Noun Modifiers** are toponyms that modify *literal heads* (Figure 2), e.g. “You will find the UK [*lake, statue, valley, base, airport*] there.” and “She was taken to the South Africa [*hospital, border, police station*]”. The context, however, needn’t always be literal, for instance “An *Adelaide* court sentenced a murderer to 25 years.” or “The *Vietnam* office hired 5 extra staff.” providing the head is literal. Noun modifiers can also be placed after the head, for instance “We have heard much about the stunning caves of *Croatia*.”

**Adjectival Modifiers** exhibit much the same pattern as noun modifiers except for the *adjectival form* of the toponym e.g. “It’s freezing in the *Russian* tundra.”, “*British* ports have doubled exports.”, “*American* schools are asking for more funding.” Adjectival modifiers are frequently and incorrectly tagged

as *nationalities or religious/political groups*<sup>4</sup> or sometimes ignored<sup>5</sup> altogether. Approximately 1 out of 10 adjectival modifiers is literal in our news corpus.

### 3.3 Associative Toponyms

Toponyms frequently refer to or are used to modify *non-locational concepts*, which are *associated* with a location rather than directly referring to their physical presence. This can occur by substituting a non-locational concept with a toponym (metonymy) or via a demonym, homonym or a language reference. Some of these look superficially like modifiers leading to NER errors.

**Demonyms** [68] are derived from toponyms and denote the inhabitants of a country, region or city. These persons are *associated* with a location and have been on occasion, sparsely rather than exhaustively, annotated [52]. Examples include “I think he’s *Indian*.”, which is equivalent to “I think he’s an *Indian* citizen/person.” or “An *American* and a *Briton* walk into a bar ...”

**Languages** can sometimes be confused for adjectival toponyms, e.g. “How do you say pragmatics in *French, Spanish, English, Japanese, Chinese, Polish?*” Occurrences of languages should not be interpreted as modifiers, another NER error stemming from a lack of context understanding. This is another case of a concept associated with a location that does not require coordinates.

**Metonymy** is a figure of speech whereby a concept that was originally intended gets *substituted* with a *related* concept, for example “*Madrid* plays *Kiev* today.”, substituting sports teams with toponyms. Similarly, in “*Mexico* changed the law.”, the likely latent entity is the *Mexican government*. Metonymy was previously found to be a frequent phenomenon, around 15-20% of place mentions are metonymic [57,30,49]. In our dataset, it was 13.7%.

**Noun Modifiers** are toponyms that modify associative noun phrase heads (Figure 2) in an associative context, for instance “*China* exports slowed by 7 percent.” or “*Kenya’s* athletes win double gold.” Noun modifiers also occur after the head as in “The President *of Armenia* visited the Embassy of *the Republic of Armenia* to the *Vatican*.”. Note that the event did *not* take place in Armenia but the Vatican, potentially identifying the wrong event location.

**Adjectival Modifiers** are sporadically covered by NER taggers (Table 2) or tagging schemes [36]. They are semantically identical to associative noun modifiers except for their adjectival form, e.g. “*Spanish* sausages sales top 2M.”, “We’re supporting the *Catalan* club.” and “*British* voters undecided ahead of the Brexit referendum.”

<sup>4</sup> <https://spacy.io/usage/> and <http://corenlp.run/>

<sup>5</sup> <http://services.gate.ac.uk/annie/> and IBM NLP Cloud in Table 2.

TOPONYM (TYPE)	LABEL	GOOG.	SPACY	STANF.	ANNIE	ILLIN.	IBM
Milan (Homonymy)	Assoc.	<u>Literal</u>	<u>Literal</u>	<u>Literal</u>	<u>Literal</u>	Organ.	<u>Literal</u>
Lebanese (Language)	Assoc.	<u>Literal</u>	Demon.	Demon.	--	Misc.	--
Syrian (Demonyim)	Assoc.	<u>Literal</u>	Demon.	Demon.	--	Misc.	--
UK origin (NounMod)	Assoc.	Assoc. <sup>†</sup>	<u>Literal</u>	<u>Literal</u>	<u>Literal</u>	<u>Literal</u>	<u>Literal</u>
K.of Jordan (PostMod)	Assoc.	Person	<u>Literal</u>	<u>Literal</u>	<u>Literal</u>	Organ.	Person
Iraqi militia (AdjMod)	Assoc.	Assoc. <sup>†</sup>	Demon.	Demon.	--	Misc.	--
US Congress (Embed)	Assoc.	Organ.	Organ.	Organ.	Organ.	Organ.	Organ.
Turkey (Metonymy)	Assoc.	<u>Literal</u>	<u>Literal</u>	<u>Literal</u>	<u>Literal</u>	<u>Literal</u>	--
city in Syria (Literal)	<u>Literal</u>	<u>Literal</u>	<u>Literal</u>	<u>Literal</u>	<u>Literal</u>	<u>Literal</u>	<u>Literal</u>
Iraqi border (AdjMod)	<u>Literal</u>	<u>Literal</u>	<u>Demon.</u>	<u>Demon.</u>	--	<u>Misc.</u>	--
Min.of Defense (Fac)	<u>Literal</u>	<u>Organ.</u>	<u>Organ.</u>	<u>Organ.</u>	<u>Organ.</u>	<u>Organ.</u>	<u>Organ.</u>

Table 2: Popular NER taggers tested in June 2018 using official demo interfaces (incorrect labels underlined) on the sentence: “*Milan, who was speaking Lebanese with a Syrian of UK origin as well as the King of Jordan, reports that the Iraqi militia and the US Congress confirmed that Turkey has shelled a city in Syria, right on the Iraqi border near the Ministry of Defense.*” A distinction is made only between a location and not-a-location since an associative label is unavailable. The table shows only a moderate agreement between tagging schemes. <sup>†</sup>Can be derived from the API with a simple rule.

**Embedded Associative** toponyms are Non-Toponyms nested within larger entities such as “US Supreme Court”, “Sydney Lottery” and “Los Angeles Times”. They are semantically, though not syntactically, equivalent to Associative Modifiers. Ignoring case would not change the meaning of the phrase “Nigerian Army” versus “Nigerian army”. However, it will wrongly change the shallow classification from ORG to LOC for most NER taggers.

**Homonyms** and more specifically *homographs*, are words with identical spelling but different meaning such as *Iceland* (a UK grocery chain). Their meaning is determined mainly by contextual evidence [34,26] as is the case with other types. Examples include: “Brooklyn sat next to Paris.” and “Madison, Chelsea, Clinton, Victoria, Jamison and Norbury submitted a Springer paper.”

#### 4 GeoWebNews

As our second contribution, we introduce a new dataset to enable evaluation of fine-grained sequence tagging and classification of toponyms. This will facilitate an immediate implementation of the theory from the last section. The dataset comprises 200 articles from 200 globally distributed news sites. Articles were sourced via a collaboration with the European Union’s Joint Research Centre<sup>6</sup>, collected during 1st-8th April 2018 from the European Media Monitor [75] using a wide range of multilingual trigger words/topics<sup>7</sup>. We

<sup>6</sup> <https://ec.europa.eu/jrc/en>

<sup>7</sup> <http://emm.newsbrief.eu/>

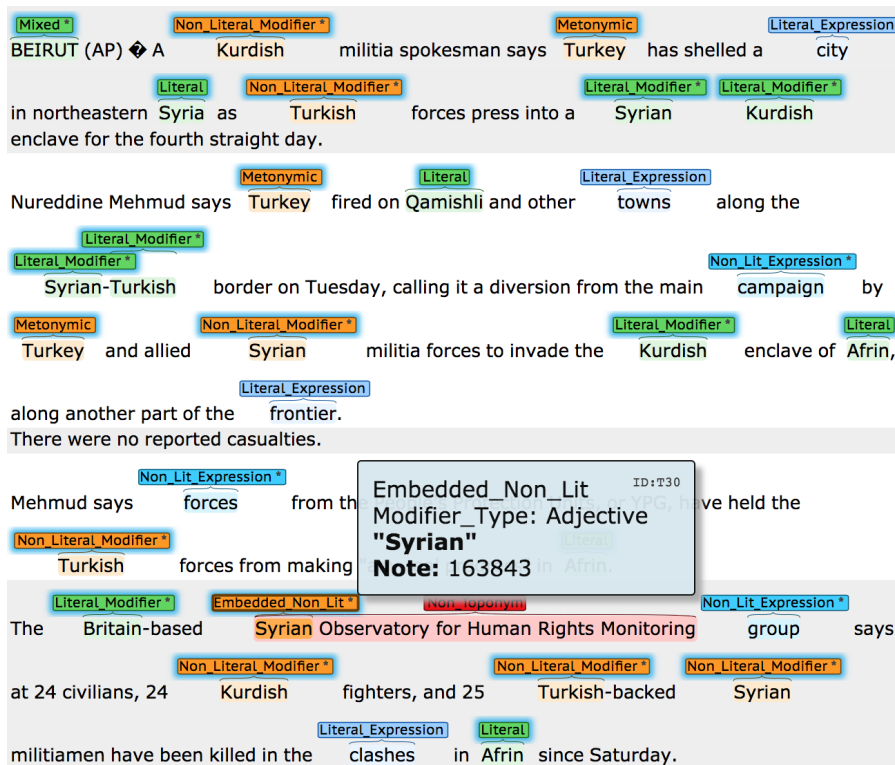


Fig. 3: Example of a GeoWebNews article. An asterisk indicates an attribute. (1) *modifier\_type* [Adjective, Noun] and/or (2) *non\_locational* [True, False].

then randomly selected exactly one article from each domain (English language only) until we reached 200 news stories. We also share the BRAT [76] configuration files to expedite future data annotation using the new scheme. GeoWebNews can be used to evaluate the performance of NER (locations only) known as Geotagging, Geocoding/Toponym Resolution [29]; to develop Machine Learning models for sequence tagging and classification, geographic information retrieval or perhaps used in a Semantic Evaluation [58] task. GeoWebNews is a web-scraped corpus hence a few articles may contain duplicate paragraphs or some missing words from improperly parsed web links, which is typical of what might be encountered in practical applications.

#### 4.1 Annotation Procedure and Inter-Annotator Agreement (IAA)

The annotation of 200 news articles at this level of granularity is a laborious and time-consuming effort. However, annotation quality is paramount when proposing changes/extensions to existing schemes. Therefore, instead of using crowd-sourcing, annotation was performed by the first author and two

Fig. 4: A screenshot of the BRAT Annotation Tool configuration.

linguists from Cambridge University’s Modern and Medieval Languages Faculty<sup>8</sup>. In order to expedite the verification process, we decided to make the annotations of the first author available to our linguists as ‘pre-annotation’.

Their task was then twofold: (1) *Precision Check*: verification of the first author’s annotations with appropriate edits; (2) *Recall Check*: identification of additional annotations that may have been missed. The F-Scores for the Geotagging IAA were computed using BratUtils<sup>9</sup>, which implements the MUC-7 scoring scheme[13]. The Geotagging IAA F-Scores after adjudication were 97.2 and 96.4, for first and second annotators respectively, computed on a 12.5% sample of 336 toponyms from 10 randomly chosen articles (out of a total of 2,720 toponyms across 200 articles). The IAA for a simpler binary distinction (literal versus associative types) were 97.2 and 97.3.

<sup>8</sup> <https://www.mml.cam.ac.uk/>

<sup>9</sup> <https://github.com/savkov/BratUtils>

## 4.2 Annotation of Coordinates

The Geocoding IAA with the first annotator on the same 12.5% sample of toponyms expressed as accuracy [correct or incorrect coordinates/location] was 99.7%. An additional challenge with this dataset is that some toponyms (~8%) require either an extra source of knowledge such as Google Maps API, a self-compiled list of business/organisation names such as [59] or even human-like inference/reasoning to resolve correctly. These toponyms are facilities, buildings, street names, park names, festivals, universities and other venues. We have *estimated* the coordinates for these toponyms, which do not have an entry in Geonames, to the best of our ability using Google Maps API. Because of the logical annotation, these *hard to resolve* toponyms can be excluded from evaluation, which is what we did. We excluded 209 of these toponyms and a further 110 demonym, homonym and language types without coordinates, resolving the remaining 2,401. We did not annotate articles' geographic focus as was done for Twitter [23, 69] and Wikipedia [46].

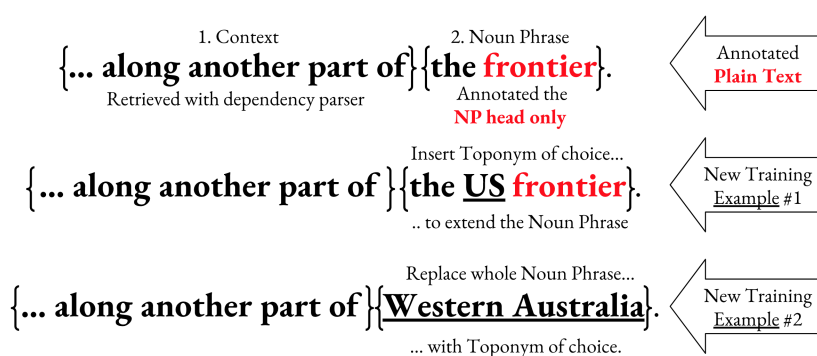


Fig. 5: An augmentation of a literal training example. An associative augmentation might be `{The deal was agreed by} {the chief engineer}`.

## 4.3 Training Data Augmentation

In order to augment the 2,720 toponyms and double, even triple the training data size, two additional lexical features (*NP heads only*) were annotated: *Literal Expressions* and *Associative Expressions*<sup>10</sup>. These annotations generate two separate components (a) the NP context and (b) the NP head itself. In terms of distribution, we have literal (N=1,423) versus associative (N=2,037) *context* and literal (N=1,697) versus associative (N=1,763) *heads*, indicated by a binary *non-locational* attribute in Figure 3. These two interchangeable

<sup>10</sup> Google Cloud NLP already tags common nouns in a similar manner.

components give us multiple permutations from which to generate a larger training dataset (Fig. 5). The associative expressions are deliberately dominated by ORG-like types because this is the most frequent metonymic pair[5].

#### 4.4 Geotagging GeoWebNews

For toponym extraction, we tested two best models from Table 2, Google Cloud Natural Language NLP<sup>11</sup> and Spacy NLP<sup>12</sup>, then trained our own NCRF++ model [89], which is an open-source Neural Sequence Labeling Toolkit<sup>13</sup>, evaluated using 5-Fold Cross-Validation (40 articles/files per fold, 4 train folds and 1 test fold). Embeddings were initialised with 300D vectors<sup>14</sup> from GloVe [64] in a simple form of transfer learning as training data is limited. The NCRF++ NER tagger was trained with default hyper-parameters, with two additional features, the dependency head and word shape/morphology, both extracted with the Spacy NLP parser. For this NER model, we prioritised *fast prototyping and deployment* over meticulous feature/hyperparameter tuning and extraction hence there is likely more performance to be found.

NER Model	Precision	Recall	F-score
NCRF++ (with Literal & Assoc. labels)	79.9	75.4	77.6
Spacy NLP/NER	82.4	68.6	74.9
Google Cloud NLP	<b>91.0</b>	76.6	83.2
NCRF++ (with "Location" label only)	90.0	<b>87.2</b>	<b>88.6</b>

Table 3: Geotagging F-Scores for GeoWebNews featuring the best performing models. The NCRF++ models’ scores were averaged over 5 folds ( $\sigma=1.2-1.3$ ).

There were significant differences in precision and recall between off-the-shelf and custom models. Spacy NER and Google NER achieved a precision of 82.4 and 91 respectively while achieving a lower recall of 68.6 and 76.6 respectively. The NCRF++ tagger exhibited a balanced classification behaviour (90 precision, 87.2 recall). It achieved the highest F-Score of 88.6 in spite of only a modest amount of training examples. It shows that open-source NER models are powerful and adaptable given carefully annotated training data.

**Geotagging with two labels** was also evaluated with a custom NCRF++ model. The mean F-Score over 5 folds was 77.6 ( $\sigma=1.7$ ), which is higher than Spacy (74.9) and includes the “literalness” distinction, i.e. which toponyms

<sup>11</sup> <https://cloud.google.com/natural-language/>

<sup>12</sup> <https://spacy.io/usage/linguistic-features>

<sup>13</sup> <https://github.com/jiesutd/NCRFpp>

<sup>14</sup> Common Crawl 42B - <https://nlp.stanford.edu/projects/glove/>



refer to the physical location versus ones with an associative relationship. It demonstrates the feasibility of geotagging on two levels, extracting and treating toponyms separately in downstream tasks. For example, literal toponyms may be given a higher weighting for the purposes of geolocating an event. In order to incorporate this functionality into NER, training a custom sequence tagger is currently the best option for a two-label toponym extraction.

(1) No Aug.	(2) Partial Aug.	(3) Full Aug.	(4) Ensemble of (1, 2, 3)
<b>88.6</b>	88.2	88.4	88.5

Table 4: F-Scores for NCRF++ models with 5-Fold Cross-Validation. No improvement was observed for the augmented or ensemble setups over baseline.

Table 4 shows three additional augmentation experiments (numbered 2, 3, 4) we have compared to the best NCRF++ model (1). We hypothesised that data augmentation, i.e. adding additional modified training instances would lead to a boost in performance, however, this did not materialise. An ensemble of models (4) also did not beat the baseline NCRF++ model (1). Due to time constraints, we have not extensively experimented with elaborate data augmentation and *encourage further research* into other implementations.

#### 4.5 Geocoding GeoWebNews

For the evaluation of Toponym Resolution, we have excluded the followings: (a) the most difficult to resolve toponyms such as street names, building names, festival venues and so on, which account for  $\sim 8\%$  of total, *without an entry in Geonames* and often requiring a reference to additional resources; and (b) demonyms, languages and homonyms, accounting for  $\sim 4\%$  of toponyms as these are not locations hence do not have coordinates. The final count was 2,401 ( $\sim 88\%$ ) toponyms. We have used the CamCoder 2018 [29] default model/setup<sup>15</sup> for the resolution of toponyms and a strong population heuristic as a baseline. The scores are reported in Table 5.

Two evaluation setups have been considered: (1) Using *Spacy NER* for geotagging, then scoring the 1,547 true positives with a matching record in Geonames; and (2) Using *Oracle NER* to resolve all 2,401 toponyms, which have been normalised, i.e. provided with a proper location name that can be looked up in Geonames. We recommend setup (1) in the first instance as the most representative of actual usage. In practice, this means extracting fewer toponyms, up to 30-50% fewer depending on the dataset and NER. A small disadvantage is that we evaluate on a subsample hence not absolutely sure how

<sup>15</sup> <https://github.com/milangritta/Geocoding-with-Map-Vector>

Setup/Description	Mean Err	Acc@161km	AUC	# of Toponyms
(1) Spacy NER + CamCoder	<b>188</b>	<b>95</b>	<b>0.06</b>	1,547
(1) Spacy NER + Population	210	<b>95</b>	0.07	
(2) Oracle NER + CamCoder	232	94	<b>0.06</b>	2,401
(2) Oracle NER + Population	250	94	0.07	

Table 5: Geocoding scores for GeoWebNews.

the system performs on the rest of the data. However, in our previous work, we found that a random 50%+ sample is representative of the full dataset. The advantage of this approach is that it is the most realistic way of evaluating geocoding. For more insights, we also include the latter “laboratory comparison” (i.e. setup 2) as the scores may differ. This can only be done if it is possible to perform geocoding separately. The advantage of this is that all toponyms will be found in the knowledge base assessing the disambiguation performance across the whole dataset. The disadvantage is that it can give the system an unfair edge and it is less representative of real-world needs.

The overall errors are very low indicating low ambiguity, i.e. geocoding difficulty of the dataset. Other datasets [31] are more challenging with errors 2-5 times greater. The main observation is the difference between the number of toponyms resolved. When provided with a database name for each extracted toponym, it is possible to evaluate the whole dataset and get a sense of the pure disambiguation performance. However, in reality, geotagging is performed first, which reduces that number significantly. In addition, any toponyms that cannot be matched against a lexicon or database, will also be discarded. As a *geoparsing pipeline* with Spacy NER + CamCoder, we can see that 94-95% of the 1,547 correctly recognised toponyms were resolved to within 161km.

The number of recognised toponyms could be increased with a “normalisation lexicon” that maps non-standard forms such as adjectives (“Asian”, “Russian”, “Congolese”) to their database names. Spacy NER provides a separate class for these toponyms; *NORP*, nationalities or religious or political groups. A lexicon/matcher could be built with a gazetteer-based statistical n-gram model such as [3] that uses multiple knowledge bases; alternatively using a rule-based system [81]. For unknown toponyms, approximating the geographic representation from places that co-occur with it in other documents [35] may be an option. Finally, not all errors can be easily, or at all, evaluated in a conventional setup. Suppose an NER tagger has 80% precision. This means 20% of potential toponyms, i.e. false positives will *not* be evaluated as they are not annotated in the dataset. However, when the system is operational, these toponyms *will* be used in downstream processing. In practice, this subset carries some unknown penalty that NLP practitioners hope is not too large. For downstream tasks, however, this is something that may be included in the error analysis as we will demonstrate in our next publication.

## 5 Standard Evaluation Metrics

The previous two sections established *what* is to be evaluated and *why*, then introduced new resources with possible implications for NER. In this part, we focus on critically reviewing existing geoparsing metrics, i.e. *how* to best assess geoparsing models. In order to reliably determine the SOTA and estimate the practical usefulness of these models in downstream applications, we propose a holistic, consistent and rigorous evaluation framework.

*Full Pipeline* Considering the task objective and available metrics, the recommended approach is to evaluate geoparsing as two separate components. Researchers and practitioners do not typically tackle both stages at once [15, 80, 43, 85, 86, 29]. More importantly, it is difficult to diagnose errors and target improvements without this separation. The best practice is to evaluate geotagging first, then obtain geocoding metrics for the true positives, i.e. the subset of correctly identified toponyms. We recommend a minimum of 50% recall of annotated toponyms for a representative sample and a robust evaluation.

### 5.1 Geotagging Metrics

There is a strong agreement on the appropriate geotagging evaluation metric so most attention will focus on toponym resolution. As a subtask of NER, geotagging is evaluated using the *F-Score*, which is also our recommended metric and an established standard for this stage of geoparsing [50]. Figures for precision and recall may also be reported as some applications may trade precision for recall or may deem precision/recall errors more costly.

### 5.2 Toponym Resolution Metrics

Several geocoding metrics have been used in previous work and can be divided into *three groups* depending on their *output format*. We shall assert that the most 'fit for purpose' output of a geoparser is a *pair of coordinates*, not a categorical value/label or a ranked list of toponyms. In practice, most end users would expect exactly one solution making ranked lists user-unfriendly. Knowing that the correct solution is found somewhere in the top  $k$  results leaves users with an uncertain choice of final solution and can give unduly flattering results during evaluation[71]. Ranked lists may be acceptable if subjected to further human judgement/correction but not as the *final output*. With set-based metrics such as the *F-Score*, there are several issues: a) Database incompatibility; geoparsers built with different knowledge bases that cannot be aligned make fair benchmarking infeasible. This is also an issue with datasets labelled with proprietary database identifiers/keys. b) The all-or-nothing approach implies that every incorrect answer (e.g. error greater than 5-10km) is equally wrong. This is not the case, geocoding errors are *continuous* variables,

not categorical variables hence the F-Score is *unsuitable* for toponym resolution. c) Underspecification of recall/precision; to our best knowledge, the following evaluation question is *uncertain and/or unanswered*. Is a correctly geotagged toponym with an error greater than  $Xkm$  a false positive or a false negative? This is important for accurate precision and recall figures. Set-based metrics and ranked lists are prototypical cases of trying to fit the wrong evaluation metric to a task. Finally, population has not consistently featured in geocoding evaluation but it is capable of beating many existing systems [15, 31]. Therefore, we recommend the usage of this *strong baseline* as a *necessary component* of evaluation. We now briefly discuss each metric group.

**Coordinates-based (continuous)** metrics are the recommended group when the output of a geoparser is a *pair of coordinates*. An error is defined as the distance from predicted coordinates to gold coordinates. *Average Error* is a regularly used metric [17, 39] analogous to a sum function thus informs of total error as well. *Accuracy@Xkm* is the percentage of errors resolved within  $Xkm$  of gold coordinates. [32] and [80] used accuracy within 5km, [71, 21] used accuracy at 5, 50, 250km, related works on tweet geolocation [74, 90, 33, 69] use accuracy at 161km. We recommend the more lenient 161km as it covers errors stemming from database misalignment. *Median Error* is a simple metric to interpret [86, 74] but is otherwise uninformative as the error distribution is non-normal hence not recommended. The Area Under the Curve [31, 40] is another coordinate-based metric, which follows in a separate subsection.

**Set-based/categorical** metrics and more specifically, the F-Score, has been used alongside coordinates-based metrics [48, 6] to evaluate the performance of the full pipeline. A true positive was judged as a correctly geotagged toponym *and* one resolved to within a certain distance. This ranges from 5km [6, 51] to 10 miles [41, 52] to all of the previous thresholds [45] including 100km and 161km. In cases where WordNet has been used as the ground truth [9] an F-Score might be appropriate given WordNet’s structure but it is not possible to make a comparison with a coordinates-based geoparser. Another problem with it is the all-or-nothing scoring. For example, *Vancouver, Portland, Oregon* is an acceptable output if *Vancouver, BC, Canada* was the expected answer. Similarly, the implicit suggestion that *Vancouver, Portland* is equally wrong as *Vancouver, Australia* is erroneous. Furthermore, using F-Score exclusively for the full pipeline does not allow for evaluation of individual geoparsing components making identifying problems more difficult. Finally, the F-Score offers little insight beyond the existing geotagging and geocoding evaluation scores. As a result, it is not fit for toponym resolution.

**Rankings-based** metrics such as Eccentricity, Cross-Entropy, Mean Reciprocal Rank, Mean Average Precision and other variants (Accuracy@k, Precision@k) have sometimes been used or suggested [42, 14]. However, due to the aforementioned format of output, ranked geocoding results are not recommended. These metrics are appropriate for Geographic Information *Retrieval*.

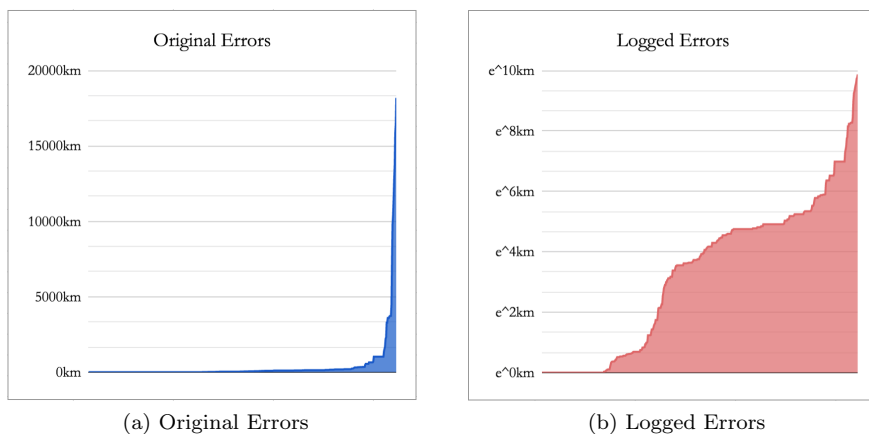


Fig. 6: Computing the Area Under the Curve by integrating the *Logged Errors*. In Figure (b),  $AUC = 0.33$ . This means 33% of the maximum geocoding error ( $AUC = 1.0$ ) was committed. Large errors at the right tail of the distribution (a) matter less hence are deemphasized with the log function.

**Area Under the Curve (AUC)** is a recent metric used for toponym resolution evaluation[31,40]. It is not to be confused with other AUC variants, which include the AUC of ROC, AUC for measuring blood plasma in Pharmacokinetics<sup>16</sup> or the AUC of the Precision/Recall curve. The calculation uses the standard calculus method to integrate the area under the curve of  $x = geocoding\ errors$ , using the Trapezoid Rule as an approximation of the definite integral:

$$Area\ Under\ the\ Curve = \frac{\int_0^{dim(x)} \ln(x) dx}{dim(x) * \ln(20039)}$$

where 20,039 km is 1/2 of Earth's circumference, i.e. Max Error. The original errors, highly skewed in Figure 6a, are scaled down using the *natural logarithm* resulting in Figure 6b. The result divides into the total area of the graph to compute the AUC. The logarithm decreases the effect of *outliers* that tend to distort the Mean Error. This allows for evaluation of smaller errors that would otherwise be suppressed by outliers.

### 5.3 Recommended Metrics for Toponym Resolution

There is no single metric that covers every important aspect of geocoding, therefore based on the previous paragraphs, we recommend: *The AUC* as a comprehensive metric as it accounts for *every error*, is suitable for a rigorous

<sup>16</sup> The branch of pharmacology concerned with the movement of drugs within the body.

comparison but needs some care to be taken to understand. *Accuracy@161km* is a fast and intuitive way to inform of “correct” (error within 100 miles of gold coordinates) resolutions but ignores the rest of the error distribution. *Mean Error* is a measure of average and total error but it hides the full distribution, treats all errors as equal and is prone to distortion by outliers. Therefore, using *all three metrics* gives a holistic view of geocoding performance as they compensate for each others’ weaknesses while testing different aspects of toponym resolution. The winning model should perform well across all three metrics. As a final recommendation, an informative and intuitive way to assess the *full pipeline* would be to indicate how many toponyms were successfully extracted and geocoded/tested as in Table 5. Using the *Accuracy@161km*, we can then infer the *percentage* of correctly recognised *and* resolved toponyms to estimate the performance of the combined system.

#### 5.4 Important Considerations for Evaluation

**The Choice of Database** of geographic knowledge (a) used by geoparsing systems; and (b) used for labelling test/train datasets can cause challenges and must be noted in the evaluation report. In order to make a fair comparison between models *and* datasets, the *toponym coordinates* would ideally come from the same knowledge base. Incompatibilities between global gazetteers have been previously studied [2] quantifying the key differences. However, the most popular and open-source geoparsers and datasets use Geonames<sup>17</sup> allowing for an “apples to apples” comparison (unless indicated otherwise).

In case it is required, we also propose a database alignment method for an empirically robust comparison of geoparsing *models and datasets* with incompatible coordinate data. The adaptation process involves a post-edit to the output coordinates. For each toponym, retrieve *its nearest candidate* by measuring the distance from the predicted coordinates, generated using a different knowledge base, to the Geonames toponym coordinates. Finally, output the *Geonames Coordinates* to allow for a reliable comparison.

**Resolution scope** needs to be noted when comparing geoparsers, although it is less likely to be an issue in practice. Different systems cover part of or the whole of the world surface, i.e. geoparsers with: *Local Coverage* such as a country-specific models [59] versus *Global Coverage*, which is the case with most geoparsers. It is not possible to fairly compare these two types of systems.

**The train/dev/test data domains**, i.e. the homogeneity or heterogeneity of the evaluation datasets is a vital consideration. The nature and source of the evaluation datasets must be noted as performance will be higher on *in-domain data*, i.e. all partitions come from the same corpus. When training data comes from a different distribution than the test data, e.g. News Articles

<sup>17</sup> <https://www.geonames.org/export/>

versus Wikipedia Pages, the model that can *generalise to out-of-domain test data* should be recognised as superior even if the scores are similar.

**Statistical significance** tests need to be conducted when making a comparison between two geoparsers (unless a large performance gap makes this unnecessary). There are two options: 1) *k-fold cross-validation followed by a t-test* for both stages or 2) the *McNemar’s test* for Geotagging and the *Wilcoxon Signed-Rank Test* for Geocoding. The k-fold cross-validation is only suitable when a model is to be *trained from scratch* on *k-1* folds, *k* times. For evaluation of trained geoparsers, we recommend using the latter options with similar statistical power, e.g. when it is infeasible to train several deep learning models.

K-Fold Cross-Validation works by generating 5-10 folds that satisfy the i.i.d. requirement for a parametric test [22]. This means folds should (a) *not* be randomised to satisfy the identically distributed requirement; (b) come from *the same domain* such as news text to satisfy the identically distributed requirement; (c) come from separate/disjoint files/articles, preferably from *separate sources* as well to satisfy the independent requirement. GeoWebNews satisfies those requirements by design. The number of folds will depend on the size of the dataset, i.e. fewer folds for a smaller dataset and vice versa. Following that, we obtain scores for each fold, perform a t-test and report the p-value. There is a debate as to whether a p-value of 0.05 is rigorous enough; we think 0.01 would be preferred but in any case, the lower the more robust. Off-the-shelf geoparsers should be tested as follows:

For *Geotagging*, use *McNemar’s test*, a non-parametric statistical hypothesis test suitable for matched pairs produced by binary classification or sequence tagging algorithms [18]. McNemar’s test compares the disagreement rate between two models using a contingency table of the outputs of two models. It computes the probability of two models ‘making mistakes’ at the same rate, using chi-squared distribution with one degree of freedom. If the probability of obtaining the computed statistic is less than 0.05, we reject the null hypothesis. For a more robust result, a lower threshold is preferred. This test is not well-approximated for contingency table values less than 25, however, if using multiple of our recommended datasets, this is highly unlikely.

For *Toponym Resolution*, use a two-tailed *Wilcoxon Signed-Rank Test* [84] for computational efficiency as the number of test samples across multiple datasets can be large (10,000+). Geocoding errors follow a power law distribution (see Fig. 6a) with many outliers among the largest errors hence the non-parametric test. This sampling-free test compares the matched samples of geocoding errors. The null hypothesis assumes that the ranked differences between models’ errors are centred around zero, i.e. model one is right approximately as much as model two. Finally, report the p-value and z-statistic.

**Unsuitable Datasets** Previous works in this research topic [47, 6, 71, 48] have evaluated with their own labelled data but those resources cannot be located. Of those that can, we briefly discuss the reasons for their unsuitability. AIDA [37] is a geo-annotated CoNLL 2003 NER dataset, however, the proprietary CoNLL 2003 data is required to build it. Moreover, the CoNLL file format does not allow for original text reconstruction due to the missing whitespace. SpatialML [53, 54] datasets are primarily focused on spatial expressions in natural language documents and are not freely available (\$500-\$1,000 for a license<sup>18</sup>). Twitter datasets such as GeoCorpora [82] experience a gradual decline in completeness as users delete their tweets and deactivate profiles. WoTR [16] and CLDW [66] are suitable only for digital humanities due to their historical nature and localised coverage, which is problematic to resolve [10]. CLUST [50] is a corpus of clustered streaming news of global events, similar to LGL. However, it contains only 223 toponym annotations. TUD-Loc2013 [44] provides incomplete coverage, i.e. no adjectival or embedded toponyms, however, it may generate extra training data with some editing effort.

### 5.5 Recommended Datasets

We recommend evaluation with the following *open-source* datasets: (1) WikToR [31] is a large collection of programmatically annotated Wikipedia articles and although quite artificial, to our best knowledge, it’s the most difficult test for handling *toponym ambiguity* (Wikipedia coordinates). (2) Local Global Lexicon (LGL) [52] is a global collection of local news articles (Geonames coordinates) and likely the most frequently cited geoparsing dataset. (3) GeoVirus [29] is a WikiNews-based geoparsing dataset centred around disease reporting (Wikipedia coordinates) with global coverage though without adjectival toponym coverage. (4) TR-NEWS [41] is a new geoparsing news corpus of local and global articles (Geonames coordinates) with excellent toponym coverage and metadata. (5) Naturally, we also recommend GeoWebNews for a complete, fine-grained, expertly annotated and broadly sourced evaluation dataset.

### 5.6 Geoparsing Evaluation Steps

As we conclude this section, here is a summary of the recommended evaluation:

1. Review (and report) important geoparsing considerations in Section 5.4.
2. Use a proprietary or custom NER tagger to extract toponyms using the recommended dataset(s) as demonstrated in Section 4.4.
3. Evaluate geotagging using F-Score as the recommended metric and report statistical significance with McNemar’s Test (Section 5.4).
4. Evaluate toponym resolution using Accuracy@161, AUC and Mean Error as the recommended metrics, see Section 4.5 for an example.

<sup>18</sup> <https://catalog.ldc.upenn.edu/LDC2011T02>



5. *Optional*: Evaluate geocoding in “laboratory setting” as per Section 4.5.
6. Report the number of toponyms resolved and the statistical significance using the Wilcoxon Signed-Rank Test (Section 5.4).

## 5.7 Conclusion and Future Work

*Wittgenstein’s Ruler* from Nassim N. Taleb’s book, *Foiled by Randomness* [77] deserves a mention as we close this paper with the main conclusions. It says: “*Unless you have confidence in the ruler’s reliability, if you use a ruler to measure a table you may also be using the table to measure the ruler.*” In the case of Geoparsing and NER, this translates into: “*Unless you have confidence in the dataset’s reliability, if you use the dataset to evaluate the real-world, you may also be using the real-world to evaluate the dataset’s reliability.*” If research is optimised towards, rewarded for and benchmarked on a possibly unreliable or unrepresentative dataset, does it matter how it performs in the real world of Pragmatics? The biases in machine learning reflect human biases so unless we improve training data annotation and generation, machine learning algorithms will not reflect linguistic reality. We must pay close attention to the correctness, diversity, timeliness and particularly the *representativeness* of the dataset, which also influences the soundness of the task objective. Many models still tune their performance on CoNLL NER ’03 data [87], for example at COLING 2018 [88] and ACL 2018 [28], which comes from a single source (Reuters News) [79] and is shallowly annotated (not open-source either). It is important to ask whether models ‘successfully’ trained and evaluated on data that does not closely mirror the real-world linguistics is the goal to aim for.

In this manuscript, we introduced a detailed pragmatic taxonomy of toponyms as a way to increase NER/Geotagging recall and to differentiate literal uses (53%) of place names from associative uses (47%) in multi-source general news text. This helps clarify the task objective, quantifies type occurrences, informs of common NER mistakes and enables innovative handling of toponyms in downstream tasks. In order to expedite future research, address the lack of resources and contribute towards replicability and extendability [25, 12], we shared the annotation framework, recommended datasets and any tools/code required for fast and easy extension. The NCRF++ model trained with just over 2,000 examples showed that it can outperform SOTA taggers such as Spacy NER and Google NLP for location extraction. The NCRF++ model can also achieve an F-Score of 77.6 in a two-label setting (literal, associative) showing that fine-grained toponym extraction is feasible. Finally, we critically reviewed current practices in geoparsing evaluation and presented our best recommendations for a fair, holistic and intuitive performance assessment. Future work may focus on generalising our pragmatic evaluation to other NER classes as well as extend the coverage to languages other than English.

## References

1. Abdelkader, A., Hand, E., Samet, H.: Brands in newsstand: spatio-temporal browsing of business news. In: Proceedings of the 23rd SIGSPATIAL International Conference on Advances in Geographic Information Systems, p. 97. ACM (2015)
2. Acheson, E., De Sabbata, S., Purves, R.S.: A quantitative analysis of global gazetteers: Patterns of coverage for common feature types. *Computers, Environment and Urban Systems* **64**, 309–320 (2017)
3. Al-Olimat, H.S., Thirunarayan, K., Shalin, V., Sheth, A.: Location name extraction from targeted text streams using gazetteer-based statistical language models. arXiv preprint arXiv:1708.03105 (2017)
4. Allen, T., Murray, K.A., Zambrana-Torrel, C., Morse, S.S., Rondinini, C., Di Marco, M., Breit, N., Olival, K.J., Daszak, P.: Global hotspots and correlates of emerging zoonotic diseases. *Nature communications* **8**(1), 1124 (2017)
5. Alonso, H.M., Pedersen, B.S., Bel, N.: Annotation of regular polysemy and underspecification. In: Proceedings of the 51st Annual Meeting of the Association for Computational Linguistics (Volume 2: Short Papers), vol. 2, pp. 725–730 (2013)
6. Andogah, G.: Geographically constrained information retrieval. University Library Groningen[Host] (2010)
7. Avvenuti, M., Cresci, S., Del Vigna, F., Fagni, T., Tesconi, M.: Crismap: a big data crisis mapping system based on damage detection and geoparsing. *Information Systems Frontiers* pp. 1–19 (2018)
8. de Bruijn, J.A., de Moel, H., Jongman, B., Wagemaker, J., Aerts, J.C.: Taggs: Grouping tweets to improve global geoparsing for disaster response. *Journal of Geovisualization and Spatial Analysis* **2**(1), 2 (2018)
9. Buscaldi, D., et al.: Toponym disambiguation in information retrieval. Ph.D. thesis (2010)
10. Butler, J.O., Donaldson, C.E., Taylor, J.E., Gregory, I.N.: Alts, abbreviations, and akas: historical onomastic variation and automated named entity recognition. *Journal of Map & Geography Libraries* **13**(1), 58–81 (2017)
11. Byrne, K.: Nested named entity recognition in historical archive text. In: Semantic Computing, 2007. ICSC 2007. International Conference on, pp. 589–596. IEEE (2007)
12. Cacho, J.R.F., Taghva, K.: Reproducible research in document analysis and recognition. In: Information Technology-New Generations, pp. 389–395. Springer (2018)
13. Chinchor, N.: Appendix b: Muc-7 test scores introduction. In: Seventh Message Understanding Conference (MUC-7): Proceedings of a Conference Held in Fairfax, Virginia, April 29-May 1, 1998 (1998)
14. Craswell, N.: Mean reciprocal rank. In: Encyclopedia of Database Systems, pp. 1703–1703. Springer (2009)
15. DeLozier, G., Baldrige, J., London, L.: Gazetteer-independent toponym resolution using geographic word profiles. In: AAAI, pp. 2382–2388 (2015)
16. DeLozier, G., Wing, B., Baldrige, J., Nesbit, S.: Creating a novel geolocation corpus from historical texts. *LAW X* p. 188 (2016)
17. DeLozier, G.H.: Data and methods for gazetteer independent toponym resolution. Ph.D. thesis (2016)
18. Dietterich, T.G.: Approximate statistical tests for comparing supervised classification learning algorithms. *Neural computation* **10**(7), 1895–1923 (1998)
19. Doddington, G.R., Mitchell, A., Przybocki, M.A., Ramshaw, L.A., Strassel, S., Weischedel, R.M.: The automatic content extraction (ace) program-tasks, data, and evaluation. In: LREC, vol. 2, p. 1 (2004)
20. Dong, L., Wei, F., Sun, H., Zhou, M., Xu, K.: A hybrid neural model for type classification of entity mentions. In: IJCAI, pp. 1243–1249 (2015)
21. Dredze, M., Paul, M.J., Bergsma, S., Tran, H.: Carmen: A twitter geolocation system with applications to public health. In: AAAI workshop on expanding the boundaries of health informatics using AI (HIAI), vol. 23, p. 45 (2013)
22. Dror, R., Baumer, G., Shlomov, S., Reichart, R.: The hitchhikers guide to testing statistical significance in natural language processing. In: Proceedings of the 56th Annual Meeting of the Association for Computational Linguistics (Volume 1: Long Papers), vol. 1, pp. 1383–1392 (2018)

23. Eisenstein, J., O'Connor, B., Smith, N.A., Xing, E.P.: A latent variable model for geographic lexical variation. In: Proceedings of the 2010 Conference on Empirical Methods in Natural Language Processing, pp. 1277–1287. Association for Computational Linguistics (2010)
24. Ferrés Domènech, D.: Knowledge-based and data-driven approaches for geographical information access (2017)
25. Goodman, S.N., Fanelli, D., Ioannidis, J.P.: What does research reproducibility mean? *Science translational medicine* **8**(341), 341ps12–341ps12 (2016)
26. Gorfein, D.S.: An activation-selection view of homograph disambiguation: A matter of emphasis. On the consequences of meaning selection: Perspectives on resolving lexical ambiguity pp. 157–173 (2001)
27. da Graça Martins, B.E.: Geographically aware web text mining. Ph.D. thesis, Universidade de Lisboa (Portugal) (2008)
28. Gregoric, A.Z., Bachrach, Y., Coope, S.: Named entity recognition with parallel recurrent neural networks. In: Proceedings of the 56th Annual Meeting of the Association for Computational Linguistics (Volume 2: Short Papers), vol. 2, pp. 69–74 (2018)
29. Gritta, M., Pilehvar, M.T., Collier, N.: Which melbourne? augmenting geocoding with maps. In: Proceedings of the 56th Annual Meeting of the Association for Computational Linguistics (Volume 1: Long Papers), vol. 1, pp. 1285–1296 (2018)
30. Gritta, M., Pilehvar, M.T., Limsopatham, N., Collier, N.: Vancouver welcomes you! minimalist location metonymy resolution. In: Proceedings of the 55th Annual Meeting of the Association for Computational Linguistics (Volume 1: Long Papers), vol. 1, pp. 1248–1259 (2017)
31. Gritta, M., Pilehvar, M.T., Limsopatham, N., Collier, N.: Whats missing in geographical parsing? (2017)
32. Grover, C., Tobin, R., Byrne, K., Woollard, M., Reid, J., Dunn, S., Ball, J.: Use of the edinburgh geoparser for georeferencing digitized historical collections. *Philosophical Transactions of the Royal Society of London A: Mathematical, Physical and Engineering Sciences* **368**(1925), 3875–3889 (2010)
33. Han, B.: Improving the utility of social media with natural language processing. Ph.D. thesis (2014)
34. Hearst, M.: Noun homograph disambiguation using local context in large text corpora. *Using Corpora* pp. 185–188 (1991)
35. Henrich, A., Lüdecke, V.: Determining geographic representations for arbitrary concepts at query time. In: Proceedings of the first international workshop on Location and the web, pp. 17–24. ACM (2008)
36. Hirschman, L.: The evolution of evaluation: Lessons from the message understanding conferences. *Computer Speech & Language* **12**(4), 281–305 (1998)
37. Hoffart, J., Yosef, M.A., Bordino, I., Fürstenau, H., Pinkal, M., Spaniol, M., Taneva, B., Thater, S., Weikum, G.: Robust disambiguation of named entities in text. In: Proceedings of the Conference on Empirical Methods in Natural Language Processing, pp. 782–792. Association for Computational Linguistics (2011)
38. Honnibal, M., Johnson, M.: An improved non-monotonic transition system for dependency parsing. In: Proceedings of the 2015 Conference on Empirical Methods in Natural Language Processing, pp. 1373–1378. Association for Computational Linguistics, Lisbon, Portugal (2015). URL <https://aclweb.org/anthology/D/D15/D15-1162>
39. Hulden, M., Silfverberg, M., Francom, J.: Kernel density estimation for text-based geolocation. In: AAAI, pp. 145–150 (2015)
40. Jurgens, D., Finethy, T., McCorriston, J., Xu, Y.T., Ruths, D.: Geolocation prediction in twitter using social networks: A critical analysis and review of current practice. *ICWSM* **15**, 188–197 (2015)
41. Kamaloo, E., Rafiei, D.: A coherent unsupervised model for toponym resolution. In: Proceedings of the 2018 World Wide Web Conference on World Wide Web, pp. 1287–1296. International World Wide Web Conferences Steering Committee (2018)
42. Karimzadeh, M.: Performance evaluation measures for toponym resolution. In: Proceedings of the 10th Workshop on Geographic Information Retrieval, p. 8. ACM (2016)
43. Karimzadeh, M., Huang, W., Banerjee, S., Wallgrün, J.O., Hardisty, F., Pezanowski, S., Mitra, P., MacEachren, A.M.: Geotxt: a web api to leverage place references in text. In:

- Proceedings of the 7th workshop on geographic information retrieval, pp. 72–73. ACM (2013)
44. Katz, P., Schill, A.: To learn or to rule: two approaches for extracting geographical information from unstructured text. *Data Mining and Analytics 2013 (AusDM13)* **117** (2013)
  45. Kolkman, M.C.: Cross-domain textual geocoding: the influence of domain-specific training data. Master’s thesis, University of Twente (2015)
  46. Laere, O.V., Schockaert, S., Tanasescu, V., Dhoedt, B., Jones, C.B.: Georeferencing wikipedia documents using data from social media sources. *ACM Transactions on Information Systems (TOIS)* **32**(3), 12 (2014)
  47. Leidner, J.L.: Towards a reference corpus for automatic toponym resolution evaluation. In: *Workshop on Geographic Information Retrieval*, Sheffield, UK (2004)
  48. Leidner, J.L.: *Toponym resolution in text: Annotation, evaluation and applications of spatial grounding of place names*. Universal-Publishers (2008)
  49. Leveling, J., Hartrumpf, S.: On metonymy recognition for geographic information retrieval. *International Journal of Geographical Information Science* **22**(3), 289–299 (2008)
  50. Lieberman, M.D., Samet, H.: Multifaceted toponym recognition for streaming news. In: *Proceedings of the 34th international ACM SIGIR conference on Research and development in Information Retrieval*, pp. 843–852. ACM (2011)
  51. Lieberman, M.D., Samet, H.: Adaptive context features for toponym resolution in streaming news. In: *Proceedings of the 35th international ACM SIGIR conference on Research and development in information retrieval*, pp. 731–740. ACM (2012)
  52. Lieberman, M.D., Samet, H., Sankaranarayanan, J.: Geotagging with local lexicons to build indexes for textually-specified spatial data. In: *2010 IEEE 26th International Conference on Data Engineering (ICDE 2010)*, pp. 201–212. IEEE (2010)
  53. Mani, I., Doran, C., Harris, D., Hitzeman, J., Quimby, R., Richer, J., Wellner, B., Mardis, S., Clancy, S.: Spatialml: annotation scheme, resources, and evaluation. *Language Resources and Evaluation* **44**(3), 263–280 (2010)
  54. Mani, I., Hitzeman, J., Richer, J., Harris, D., Quimby, R., Wellner, B.: Spatialml: Annotation scheme, corpora, and tools. In: *LREC* (2008)
  55. Manning, C.D., Surdeanu, M., Bauer, J., Finkel, J., Bethard, S.J., McClosky, D.: The Stanford CoreNLP natural language processing toolkit. In: *Association for Computational Linguistics (ACL) System Demonstrations*, pp. 55–60 (2014). URL <http://www.aclweb.org/anthology/P/P14/P14-5010>
  56. Markert, K., Nissim, M.: Metonymy resolution as a classification task. In: *Proceedings of the ACL-02 conference on Empirical methods in natural language processing-Volume 10*, pp. 204–213. Association for Computational Linguistics (2002)
  57. Markert, K., Nissim, M.: Semeval-2007 task 08: Metonymy resolution at semeval-2007. In: *Proceedings of the 4th International Workshop on Semantic Evaluations*, pp. 36–41. Association for Computational Linguistics (2007)
  58. Màrquez, L., Villarejo, L., Martí, M.A., Taulé, M.: Semeval-2007 task 09: Multilevel semantic annotation of catalan and spanish. In: *Proceedings of the 4th International Workshop on Semantic Evaluations*, pp. 42–47. Association for Computational Linguistics (2007)
  59. Matsuda, K., Sasaki, A., Okazaki, N., Inui, K.: Annotating geographical entities on microblog text. In: *Proceedings of The 9th Linguistic Annotation Workshop*, pp. 85–94 (2015)
  60. Moncla, L.: Automatic reconstruction of itineraries from descriptive texts. Ph.D. thesis, Université de Pau et des Pays de l’Adour; Universidad de Zaragoza (2015)
  61. Nothman, J., Ringland, N., Radford, W., Murphy, T., Curran, J.R.: Learning multilingual named entity recognition from wikipedia. *Artificial Intelligence* **194**, 151–175 (2013)
  62. Overell, S.E.: *Geographic information retrieval: Classification, disambiguation and modelling*. Ph.D. thesis, Citeseer (2009)
  63. Palmblad, M., Torvik, V.L.: Spatiotemporal analysis of tropical disease research combining europe pmc and affiliation mapping web services. *Tropical medicine and health* **45**(1), 33 (2017)

64. Pennington, J., Socher, R., Manning, C.: Glove: Global vectors for word representation. In: Proceedings of the 2014 conference on empirical methods in natural language processing (EMNLP), pp. 1532–1543 (2014)
65. Pustejovsky, J.: The generative lexicon. *Computational linguistics* **17**(4), 409–441 (1991)
66. Rayson, P., Reinhold, A., Butler, J., Donaldson, C., Gregory, I., Taylor, J.: A deeply annotated testbed for geographical text analysis: The corpus of lake district writing. In: Proceedings of the 1st ACM SIGSPATIAL Workshop on Geospatial Humanities, pp. 9–15. ACM (2017)
67. Redman, T., Sammons, M.: Illinois named entity recognizer: Addendum to ratinov and roth09 reporting improved results. Tech. rep., Technical report. <http://cogcomp.cs.illinois.edu/papers/neraddendum-2016.pdf> (2016)
68. Roberts, M.: Germans, queenslanders and londoners: The semantics of demonyms. In: ALS2011: Australian Linguistics Society Annual Conference: Conference proceedings (2011)
69. Roller, S., Speriou, M., Rallapalli, S., Wing, B., Baldrige, J.: Supervised text-based geolocation using language models on an adaptive grid. In: Proceedings of the 2012 Joint Conference on Empirical Methods in Natural Language Processing and Computational Natural Language Learning, pp. 1500–1510. Association for Computational Linguistics (2012)
70. Sang, K., Tjong, E.: Introduction to the conll-2002 shared task: Language-independent named entity recognition. Tech. rep., cs/0209010 (2002)
71. Santos, J., Anastácio, I., Martins, B.: Using machine learning methods for disambiguating place references in textual documents. *GeoJournal* **80**(3), 375–392 (2015)
72. dos Santos, J.T.L.: Linking entities to wikipedia documents. Ph.D. thesis, PhD thesis, Instituto Superior Técnico, Lisboa (2013)
73. Sekine, S., Sudo, K., Nobata, C.: Extended named entity hierarchy (2002)
74. Speriou, M., Baldrige, J.: Text-driven toponym resolution using indirect supervision. In: ACL (1), pp. 1466–1476 (2013)
75. Steinberger, R., Pouliquen, B., Van der Goot, E.: An introduction to the europe media monitor family of applications. arXiv preprint arXiv:1309.5290 (2013)
76. Stenetorp, P., Pyysalo, S., Topić, G., Ohta, T., Ananiadou, S., Tsujii, J.: Brat: a web-based tool for nlp-assisted text annotation. In: Proceedings of the Demonstrations at the 13th Conference of the European Chapter of the Association for Computational Linguistics, pp. 102–107. Association for Computational Linguistics (2012)
77. Taleb, N.: Fooled by randomness: The hidden role of chance in life and in the markets, vol. 1. Random House Incorporated (2005)
78. Tateosian, L., Guenter, R., Yang, Y.P., Ristaino, J.: Tracking 19th century late blight from archival documents using text analytics and geoparsing. In: Free and Open Source Software for Geospatial (FOSS4G) Conference Proceedings, vol. 17, p. 17 (2017)
79. Tjong Kim Sang, E.F., De Meulder, F.: Introduction to the conll-2003 shared task: Language-independent named entity recognition. In: Proceedings of the seventh conference on Natural language learning at HLT-NAACL 2003-Volume 4, pp. 142–147. Association for Computational Linguistics (2003)
80. Tobin, R., Grover, C., Byrne, K., Reid, J., Walsh, J.: Evaluation of georeferencing. In: proceedings of the 6th workshop on geographic information retrieval, p. 7. ACM (2010)
81. Volz, R., Kleb, J., Mueller, W.: Towards ontology-based disambiguation of geographical identifiers. In: I3 (2007)
82. Wallgrün, J.O., Karimzadeh, M., MacEachren, A.M., Pezanowski, S.: Geocorpora: building a corpus to test and train microblog geoparsers. *International Journal of Geographical Information Science* **32**(1), 1–29 (2018)
83. Weischedel, R., Palmer, M., Marcus, M., Hovy, E., Pradhan, S., Ramshaw, L., Xue, N., Taylor, A., Kaufman, J., Franchini, M., et al.: Ontonotes release 5.0 ldc2013t19. Linguistic Data Consortium, Philadelphia, PA (2013)
84. Wilcoxon, F.: Individual comparisons by ranking methods. *Biometrics bulletin* **1**(6), 80–83 (1945)
85. Wing, B., Baldrige, J.: Hierarchical discriminative classification for text-based geolocation. In: Proceedings of the 2014 Conference on Empirical Methods in Natural Language Processing (EMNLP), pp. 336–348 (2014)

86. Wing, B.P., Baldrige, J.: Simple supervised document geolocation with geodesic grids. In: Proceedings of the 49th Annual Meeting of the Association for Computational Linguistics: Human Language Technologies-Volume 1, pp. 955–964. Association for Computational Linguistics (2011)
87. Yadav, V., Bethard, S.: A survey on recent advances in named entity recognition from deep learning models. In: Proceedings of the 27th International Conference on Computational Linguistics, pp. 2145–2158 (2018)
88. Yang, J., Liang, S., Zhang, Y.: Design challenges and misconceptions in neural sequence labeling. arXiv preprint arXiv:1806.04470 (2018)
89. Yang, J., Zhang, Y.: Ncrf++: An open-source neural sequence labeling toolkit. arXiv preprint arXiv:1806.05626 (2018)
90. Zheng, X., Han, J., Sun, A.: A survey of location prediction on twitter. *IEEE Transactions on Knowledge and Data Engineering* (2018)
91. Ziegeler, D.: A word of caution on coercion. *Journal of Pragmatics* **39**(5), 990–1028 (2007)