

VISION-BASED NAVIGATION OF AUTONOMOUS VEHICLE IN ROADWAY ENVIRONMENTS WITH UNEXPECTED HAZARDS

Mhafuzul Islam*

Ph.D. Student

Clemson University

Glenn Department of Civil Engineering

351 Fluor Daniel Engineering Innovation Building, Clemson, SC 29634

Tel: (864) 986-5446, Fax: (864) 656-2670

Email: mdmhafi@clemson.edu

Mashrur Chowdhury, Ph.D., P.E., F. ASCE

Eugene Douglas Mays Endowed Professor of Transportation

Professor of Automotive Engineering, Civil Engineering, and Computer Science

Glenn Department of Civil Engineering, Clemson University

216 Lowry Hall, Clemson, South Carolina 29634

Tel: (864) 656-3313, Fax: (864) 656-2670

E-mail: mac@clemson.edu

Hongda Li

Ph.D. Student

Division of Computer Science

School of Computing, Clemson University

220 McAdams Hall, Clemson, South Carolina 29634

Tel: (864) 986-2018

E-mail: hongdal@clemson.edu

Hongxin Hu, Ph.D.

Assistant Professor

Division of Computer Science

School of Computing, Clemson University

217 McAdams Hall, Clemson, South Carolina 29634

Tel: (864) 656-2847

E-mail: hongxih@clemson.edu

*Corresponding author

Abstract: 208 words + Text: 3473 + References: 1094 + 1 table: 250 = 5025 words

Submission date: August 1, 2018

Submitted to Transportation Research Board (TRB) 2019

ABSTRACT

Vision-based navigation of modern autonomous vehicles primarily depends on Deep Neural Network (DNN) based systems in which the controller obtains input from sensors/detectors such as cameras, and produces an output such as a steering wheel angle to navigate the vehicle safely in roadway traffic. Typically, these DNN-based systems are trained through supervised and/or transfer learning; however, recent studies show that these systems can be compromised by perturbation or adversarial input features on the trained DNN-based models. Similarly, this perturbation can be introduced into the autonomous vehicle DNN-based system by roadway hazards such as debris and roadblocks. In this study, we first introduce a roadway hazardous environment (both intentional and unintentional) that can compromise the DNN-based system of an autonomous vehicle, producing an incorrect vehicle navigational output such as a steering wheel angle, which can cause crashes resulting in fatality and injury. Then, we develop an approach based on object detection and semantic segmentation to mitigate the adverse effect of this hazardous environment, one that helps the autonomous vehicle to navigate safely around such hazards. This study finds the DNN-based model with hazardous object detection, and semantic segmentation improves the ability of an autonomous vehicle to avoid potential crashes by 21% compared to the traditional DNN-based autonomous driving system.

Keywords: Roadway Hazard, Autonomous Vehicle, Deep Neural Network, Driving Model

INTRODUCTION

According to the 2016 American Automobile Association report (1), 50,658 crashes occurred in the U. S. each year between 2011 and 2014 due to road hazards, resulting in 9,805 injuries and 125 deaths. These hazards, for example, debris, which is considered non-fixed and unexpected objects on the travel or driving lane of the roadway, include objects that have fallen from vehicles or have come from construction sites or littering. Given that the autonomous vehicle is considered the future of transportation, its ability to detect small debris or hazards and then navigate safely around them is crucial for avoiding potential crashes. Currently, this navigation task is accomplished through computer vision using Deep Neural Networks (DNN) where an autonomous vehicle perceives from sensors, and then software running in the vehicle determines the action to take based on their inputs. Several types of sensors, for example, cameras, LIDAR, and RADAR are currently available for this perception task, and their cost-effectiveness makes vision-based navigation attractive for autonomous vehicles (2)(3)(4).

The recent development of deep neural networks, in particular, Convolutional Neural Networks (CNN)(5), has improved vision-based navigation for autonomous vehicle significantly. After being trained and tested using a dataset collected by sensors, these CNN models are then deployed in autonomous vehicles to maneuver the vehicle safely. For example, during training, the End-to-End driving model maps a relationship between the driving behavior of humans using roadway images collected from three cameras and the steering wheel angle (6)(7). Thus, the performance of autonomous vehicles primarily depends on the training dataset, meaning if a hazard that the CNN model is not trained on appears on the roadway, the autonomous vehicle driving model may produce an incorrect steering angle and cause a crash. This study addresses the situation where a well-trained driving model may fail due to unexpected hazards that may lead to a crash, and then explores the use of object detection and semantic segmentation (8) for mitigating the navigation problem in this hazardous condition.

This study makes the following contribution to the current body of research: 1) we evaluate the effect of the hazardous roadway environment on the deep neural network of an autonomous vehicle. 2) We develop a DNN-based driving model for autonomous driving that can address an unexpected hazardous roadway condition and navigate the autonomous vehicle safely through this environment. More specifically, we explore the field of object detection and semantic segmentation based deep learning models to address this dangerous navigation problem. 3) We contribute a new dataset that can be used by the autonomous vehicle community to improve the driving model in unexpected hazardous roadway environments.

The remainder of the paper is organized as follows. Section 2 explores the existing studies on autonomous vehicle navigation, state-of-art autonomous vehicle driving models, and the limitations of the DNNs that have been used for autonomous driving. Section 3 introduces the method developed here for navigating an autonomous vehicle on a roadway with unexpected hazards. We validate our proposed method using two case studies, a model trained using a

dataset that includes hazards but without considering them as a separate input feature, and a model trained on a dataset that considers them as a separate input feature generated from hazard detection and segmentation. In this second case study, we also introduce a DNN-based approach to enhance the ability of an autonomous vehicle to navigate safely in a hazardous environment. Section 4 evaluates both cases, reporting the results obtained from the experiment, and finally, Section 5 discusses the conclusions and suggests areas for future work.

RELATED WORK

This section reviews the previous research on hazard detection, DNN-based driving models used in an autonomous vehicle, and the techniques for and the importance of object detection and image segmentation in addition to the limitations of using deep neural networks in autonomous vehicles.

DNN-based Autonomous Vehicle Driving Model

DNN-based autonomous vehicle systems are rapidly evolving (7)(9). Not only are software companies such as Waymo (Google) Uber, and Lyft using the DNN-based system for autonomous vehicles but many car companies such as Tesla, Volvo, BMW, and Ford are currently working on DNN-based autonomous driving systems. In such systems, sensors like cameras, LIDAR, and RADAR provide input to DNN models, for example, Convolutional Neural Networks (CNN)(5) and Recurrent Neural Networks (RNN) (10), which then produce outputs such as steering wheel angle and velocity. For example, DAVE-2, an autonomous vehicle architecture developed by NVIDIA, uses a CNN model with a camera to produce steering wheel commands for navigation (7), while Udacity autonomous vehicle driving architectures include both CNN-based (e.g., Autumn) and RNN-based (e.g., Chauffeur using CNN and LSTM) (11). This study used a CNN-based driving model similar to DAVE-2 as it is the fundamental mode of DNN-based autonomous vehicle systems.

DNN-based autonomous driving systems, which are intrinsically software systems, can be error-prone and cause severe consequences if they do not function as intended. Several studies have shown the vulnerabilities of DNN models(12)(13)(14)(15). For example, DNN-based image classification can be exploited by adding a small perturbation to an input image such that the DNN model misclassifies it as another category, a vulnerability recently confirmed by (16), which found that attackers can physically modify objects using a low-cost technique to cause classification errors in DNN-based vision systems. These perturbations can be introduced under widely varying distances, angles, and resolutions. For example, in (16) perturbations caused a DNN to interpret a subtly modified physical stop sign as a speed limit of 45 sign. Similarly, the debris or roadblocks on the road can also compromise the autonomous vehicle driving model by producing incorrect steering wheel angles, potentially causing a fatal collision. These limitations prompted this study to evaluate the impact of unexpected hazardous environments on a DNN-based driving model.

Autonomous Vehicle Dataset

Data are an important part of deep learning based systems, and this study required a dataset that supported 1) End-to-End driving systems (input: Image; output: steering wheel angle), 2) Image segmentation, and 3) Small hazard detection. To find an appropriate one, we explored various existing datasets used by the autonomous vehicle community. The dataset provided by Udacity supports end-to-end and image segmentation, but it does not provide the ground truth for small hazards in the drivable lane (11). KTTI (17) and Cityscape (18) datasets also do not support small hazard detection as ground truth data. The dataset matching our requirements the closest is the Lost and Found dataset (19), which contains the image as input, and the yaw rate (angular velocity), not the steering wheel angle required by this study, as an output. Since it did not fully meet our needs, after careful consideration we created our dataset using simulation as described in the experimental setup section.

DNN-based Object Detection and Segmentation

Object detection and classification are core components of autonomous driving. By detecting and classifying the objects, the autonomous vehicle controller determines a safe maneuver for both path and route planning. If the autonomous vehicle is not able to detect small unexpected hazards on the road, it will not be able to navigate safely, perhaps resulting in a crash. However, detecting these small objects or hazards is a challenging task. While various sensor types such as RADAR and LIDAR can be used, due to the high speeds of vehicles, referred to as the environmental effect, these sensors exhibit poor performance. Considering these limitations, vision-based sensors such as cameras are being used on autonomous vehicles for navigation. With the recent development of DNN models, DNN-based object detection and semantic segmentation can be applied in detecting these roadway hazards, making navigation of autonomous vehicles safer.

Semantic segmentation, a technology that has been widely used in the computer vision area to divide an unknown image into different parts (20), can be applied to an image containing unknown objects. This technology is effective in providing the scenario depicted by an image, allowing the DNN models to capture additional information about the dataset during training. There are three major types of semantic segmentation technologies: region-based semantic segmentation (21)(22), FCN-based semantic segmentation (23)(24)(25) and weakly supervised semantic segmentation (26)(27)(28). The region-based semantic segmentation provides segmentation based on the results of object detection, meaning it can be developed on any CNN model. The FCN-based semantic segmentation functions at a pixel-to-pixel level, meaning it does not require extracting regions of the image and, thus, can be applied to arbitrary sizes of images. The weakly supervised semantic segmentation technology, which was developed to reduce the labeling cost of a large dataset (28), achieves semantic segmentation by exploiting annotated bounding boxes or image-level labels. While recent studies show that segmentation-based navigation can improve navigational performance (29)(30)(31), none considers the navigation of autonomous vehicles in hazardous environments. Thus, by leveraging these DNN-

based models, we can detect hazards and then extract their semantic information from images obtained from the camera sensor of an autonomous vehicle. The approach adapted here used an FCN-based model as this network is relatively small yet yields fast results (23). To the best of our knowledge, this is the first work that develops a DNN-based approach for autonomous vehicle driving focusing on unexpected hazardous environments.

METHOD

In this section, we first describe our approach for developing a strategy for safer navigation of autonomous vehicles in a hazardous environment. Then we evaluate the effectiveness of this proposed hazard-avoidance model using a case study comparing it with the traditional DAVE-2 model.

System Overview

This study used an object detection and segmentation approach to augment the data subsequently used by the autonomous vehicle model to predict the steering wheel angle. This system is based on three modules: 1) The DNN-based hazard detection and segmentation model, which detects the hazard, then segments it as a new output image; 2) The hazard analysis and avoidance model, which masks/fuses the data from this new output image with the original input image to make the autonomous vehicle driving model aware of the unexpected roadway hazard. This module then analyzes the hazard, determining if it should be ignored or considered a threat factor (T_f); 3) The DNN-based autonomous vehicle driving model, which takes the fused hazard data as an input and produces the steering wheel angle required to navigate the vehicle safely in this unexpected hazardous environment. Figure 1 below shows this driving model framework.

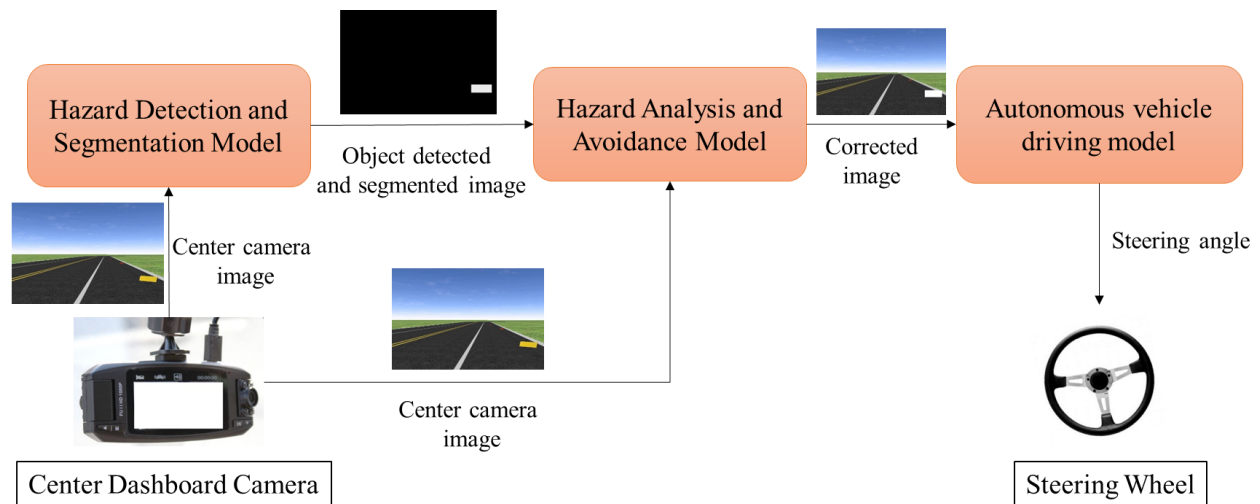


FIGURE 1 Framework of an autonomous vehicle driving in an unexpected hazardous environment.

As can be seen in this Figure 1, the image captured from the center dashboard camera first goes to the hazard detection and segmentation model, which provides an output of the detected object

in addition to a segmented image. This output is combined with the original image in the hazard analysis and avoidance model, where it is corrected based on the following equation:

$$I = (1 - T_f) \times I_{original} + T_f \times I_{segmented}$$

where I is the image used to predict the autonomous vehicle driving model, $I_{original}$ is the data from the center camera of the vehicle, $I_{segmented}$ is the segmented image of $I_{original}$ containing the hazardous object detected and its segmentation, and T_f is the threat factor matrix of the detected hazardous object or physical-world threat object. This threat matrix depends on the objects detected: If the object is dangerous to the autonomous vehicle, it will have a high threat factor, while a negligible threat object will have a lower threat factor. We trained our model with this autonomous vehicle driving system with image processing and then deployed it to test its performance. Based on the approach proposed here, the trained model will become aware of hazardous objects on the roadway and then will produce a steering wheel angle to avoid the potential crash.

Experimental Setup

The experimental setup developed for the DNN-based autonomous vehicle driving model; the data collection method, preparation, and augmentation; and finally the DNN-based model training and validation are described below.

DNN-based object detection and segmentation model

For object detection and image segmentation, this study used a Fully Convolution Network (32) Figure 2 shows the structure of the FCN network used in our study. We used a pre-trained network with a weight of vgg-16, and then we trained the model with our training dataset to classify the hazard and perform image segmentation.

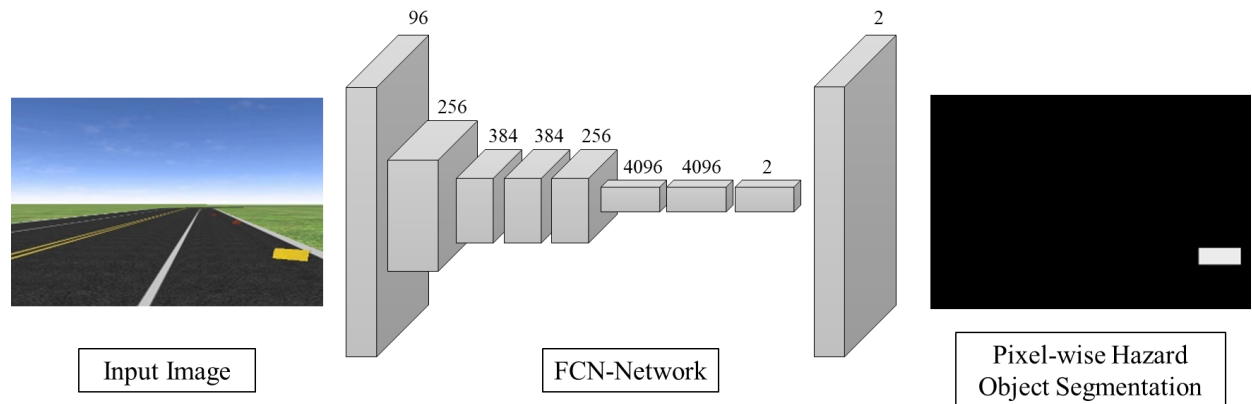


FIGURE 2 FCN-based object detection and image segmentation model used in this study.

DNN-based autonomous vehicle driving model

In our study, we implemented a driving model similar to the DAVE-2, an End-to-End driving architecture or model. As shown in Figure 3, the network receives an input image of 200x600x3 pixels and produces a steering wheel angle as an output. This network includes one

normalization layer, five convolution layers (Conv2D), and four fully connected layers (FC). We have used a 2x2 stride and a 5x5 kernel in the first 3 Conv2D layers, and a 1x1 stride and a 3x3 kernel in the last two Conv2D layers. The entire network contains a total of 7,970,619 trainable parameters.

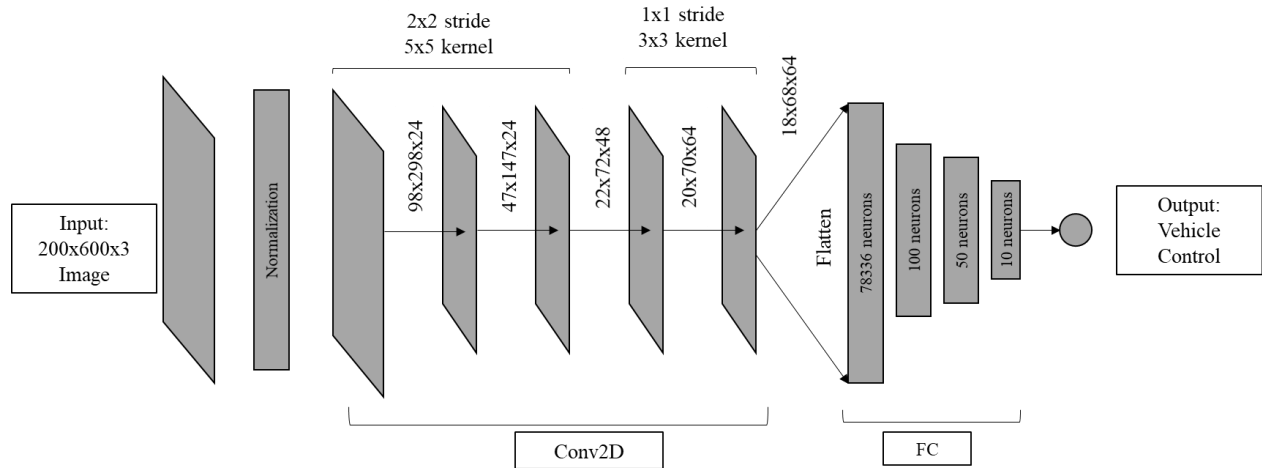


FIGURE 3 CNN-based End-to-End autonomous vehicle driving model used in this study.

Data Collection

For this study, we used the robotics simulation platform Webots (33) to create the roadway environment with hazardous objects and to collect the data including the driving attributes of camera image, timestamp, location, vehicle speed, and steering wheel angle.

Roadway Environment Setup The roadway built in the simulation consisted of 2 lanes in each direction and 1663m of straight roadway with 16 curves (having 45 to 90 degree radius of curvature) and 2 intersections as seen in Figure 4. An additional six non-autonomous vehicles were placed randomly on this roadway. The hazardous debris, which included five objects: rocks, wooden boxes, an oil barrels, wooden pallets, and sections of pipe, were created in Webots (33) and placed randomly on the roadway as shown in Figure 4.




FIGURE 4 Roadway environment setup for an autonomous vehicle with hazardous objects.

Autonomous Vehicle Setup For collecting the data, the autonomous vehicle was equipped with three dashboard cameras, a front, left and right camera, as seen in Figure 5. The data collected using these cameras were used to train the End-to-End autonomous vehicle driving model. For example, as seen in Figure 6, the images collected by the left and right camera differ from the center camera. After training, the autonomous vehicle used only a single front camera to navigate through the roadway similar to the DAVE-2 system (7).

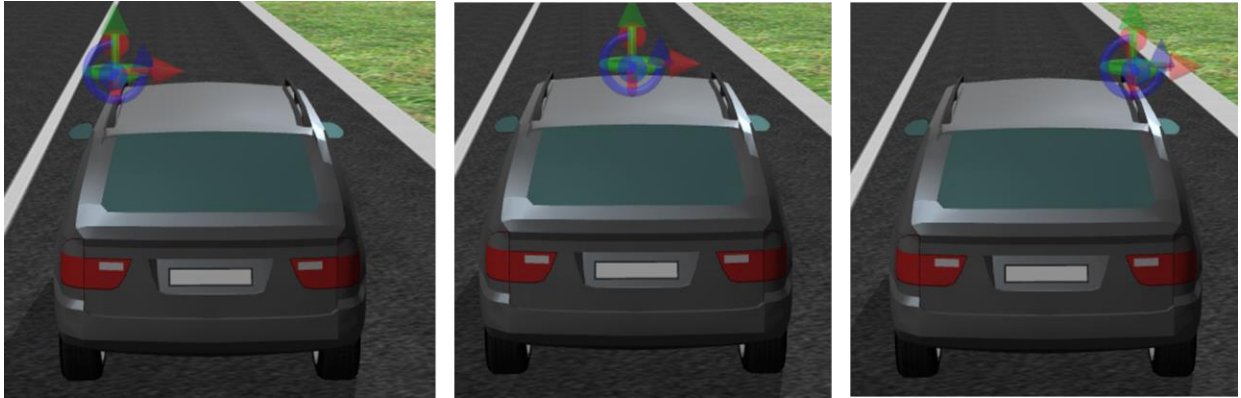


FIGURE 5 Camera placements in the autonomous vehicle (left, center, and right cameras).



FIGURE 6 Example of images collected by the three cameras in the autonomous vehicle (left, center, and right camera)

Data Preparation

After collecting the data, we prepared them for training the End-to-End driving model by normalizing and resizing them. The output, steering wheel angle, was normalized between the values of -0.5 and +0.5 as shown in Figure 7. The RGB channel values of the input images were normalized between the values of -1.0 and +1.0, and their top 200 pixels was cropped using a Lambda layer (Figure 8) as doing so does not impact the steering wheel angle output of the driving model. For all data collected, we used an online image annotation tool, LabelMe (34), for hazard detection and image segmentation.

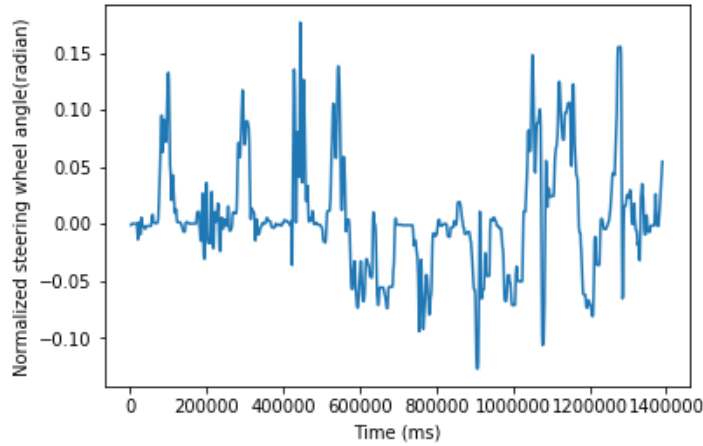


FIGURE 7 Normalized steering wheel angle in the training dataset.

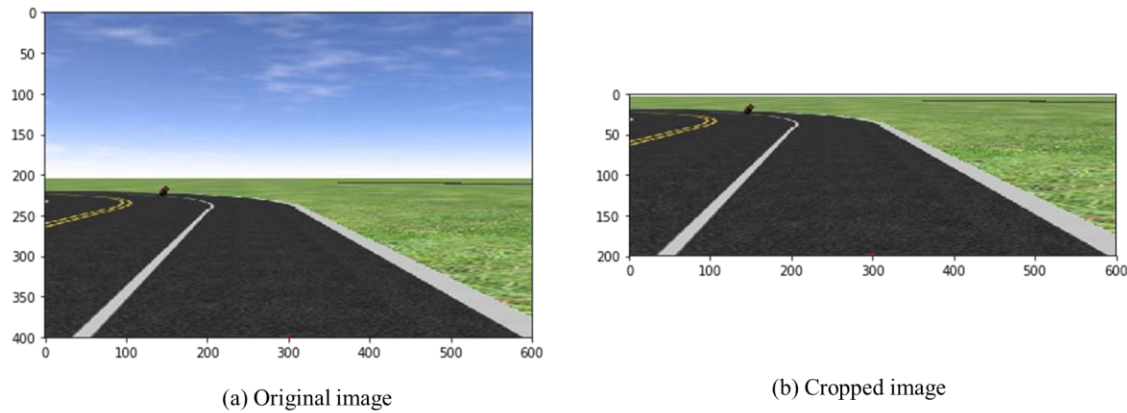


FIGURE 8 Example of an original and cropped image in the training dataset.

Data Augmentation

To obtain satisfactory performance from the driving model, it is necessary to train the model on multiple training datasets. Using the techniques of data augmentation, we created additional data from the existing data through affine transformation (35), specifically random rotation, random brightness change, and horizontal flipping of the images, to double the size of the dataset as shown in Table 1.

TABLE 1 Dataset description

Dataset	Collected Dataset Size	Dataset Size After Data Augmentation
Total dataset size	1390	2780
Total training dataset size	1111	2222
Total hazard dataset size in the training dataset	234	468
Total validation dataset size	279	558
Total testing dataset size (all containing hazard)	52	104

Model Training and Validation

After the development of the End-to-End driving model, we trained it using the augmented dataset. This dataset was divided into two, 80% in a training set and the remaining 20% in a validation set. Then we augmented the data from the three cameras to create another dataset of clear roadway images and images with roadway hazards. We then trained two models:

- **Case 1:** A model trained on a dataset that includes hazards but without considering them as a separate input feature.
- **Case 2:** A model trained on a dataset including hazards considered as separate input features generated from hazard detection and segmentation.

For both trainings, we used the following configurations to reduce overfitting and under-fitting and to minimize training error:

- Optimizer: Adam optimizer
- Loss model: mean square error
- Drop rate: 0.5
- Regularization: L2 regularization

We used model checkpoints to stop the training when necessary (36). Figure 9 shows the performance of the model training for Case 1 where the training was stopped after 14 epochs because the model did not exhibit much improvement after 11. We observed no overfitting or under-fitting during the training. In Case 2, the model stopped training after 16 epochs (Figure 10).

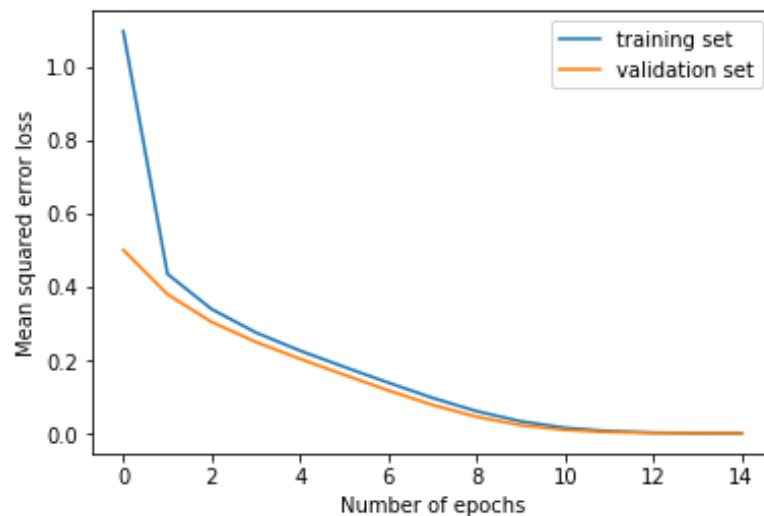


FIGURE 9 Training and validation of End-to-End driving model using the training and validation dataset.

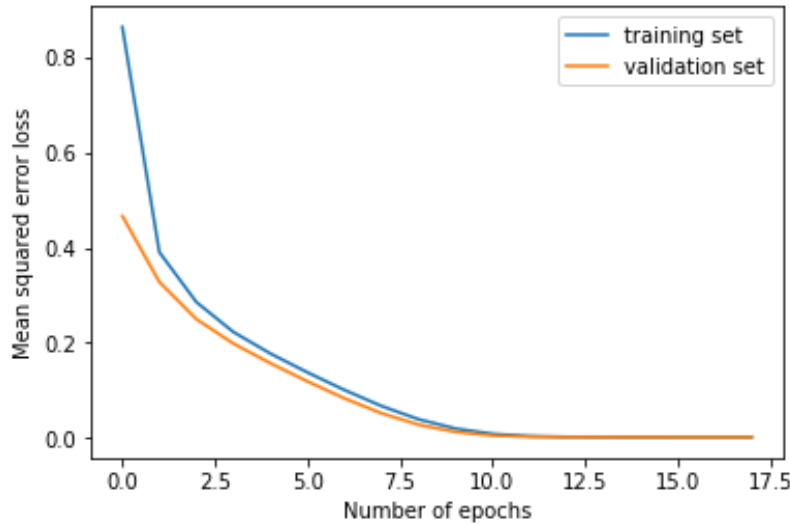


FIGURE 10 Training and validation of End-to-End driving model using the training and validation dataset with the hazard detection and segmentation model.

ANALYSIS RESULTS

After training and validating the model, we evaluated it using the new test dataset of 102 images shown in Table 1, data not seen by the model before. We created this dataset from a second simulation where all debris was in the middle of the road, measuring the predicted steering wheel angle for each image. We then analyzed the performance of the model using both quantitative and qualitative measures.

Quantitative Results of Model Performance

The quantitative results included the root mean square error (RMSE) and the mean absolute error (MAE), measured by comparing the predicted steering wheel angle with the actual steering wheel angle/ground truth. We defined the RMSE and MAE as follows:

$$RMSE = \sqrt{\frac{1}{N} \sum_{i=1}^N (G_i - P_i)^2}$$

$$MAE = \frac{1}{N} \sum_{i=1}^N (|G_i - P_i|)$$

where N is the total number of frames in the testing dataset and G_i and P_i are the ground truth and predicted steering wheel angle, respectively, for the i^{th} frame of the testing dataset. As shown in Figure 11, both the RMSE and MAE are higher for Case 1 than Case 2. A lower RMSE and MAE indicate that the predicted steering wheel output is close to the actual steering wheel angle, meaning the navigation of the autonomous vehicle reduced the probability of crash. i. e. it was the safer of the two cases.

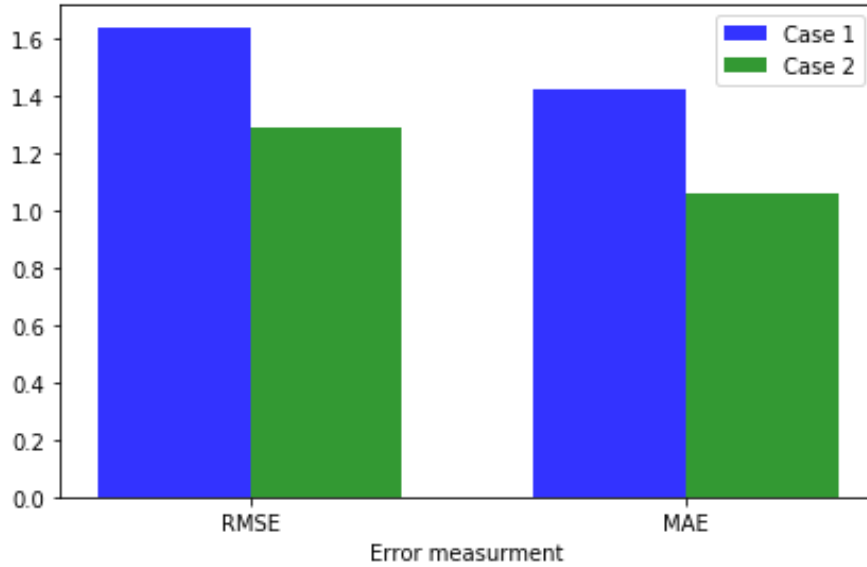


FIGURE 11 Error measurement on the testing dataset.

We measured the prediction accuracy and improvement of Case 2 over Case 1 by comparing $RMSE_1$ with $RMSE_2$. We calculated the improvement based on the equation below:

$$\text{Percentage of improvement} = \left(\frac{|RMSE_2 - RMSE_1|}{RMSE_1} \times 100 \right) \% \text{ where } RMSE_2 \geq RMSE_1$$

Based on our study, we found a 21.25% improvement in the prediction accuracy of Case 2 over Case 1, suggesting that Case 2 improved the safety of the navigation 21% by avoiding the hazards on the roadway.

Qualitative Results for Driving Direction

Figure 12 shows the qualitative results from the study conducted here. To obtain the qualitative measurement, we transformed the steering wheel angle (-0.5 to +0.5) into a driving direction angle. In Webots, the steering wheel angle follows the Ackermann geometry, representing a linear relationship between steering wheel angle vs. driving direction (33)(37). The prediction accuracy can be presented qualitatively by observing the driving direction angle or angle of movement of the autonomous vehicle. For example, Figure 12 shows the ground truth of the driving direction of +5.25 degrees toward the left for both Case 1 and Case 2. In Case 1, the predicted driving direction is -5.4 degrees toward the right, causing the car to move towards the hazard, represented here as a box. However, in Case 2, the predicted driving direction is -0.72 degree, a value closer to the ground truth than in Case 1. Overall, the qualitative results indicate better accuracy prediction for Case 2 than for Case 1.

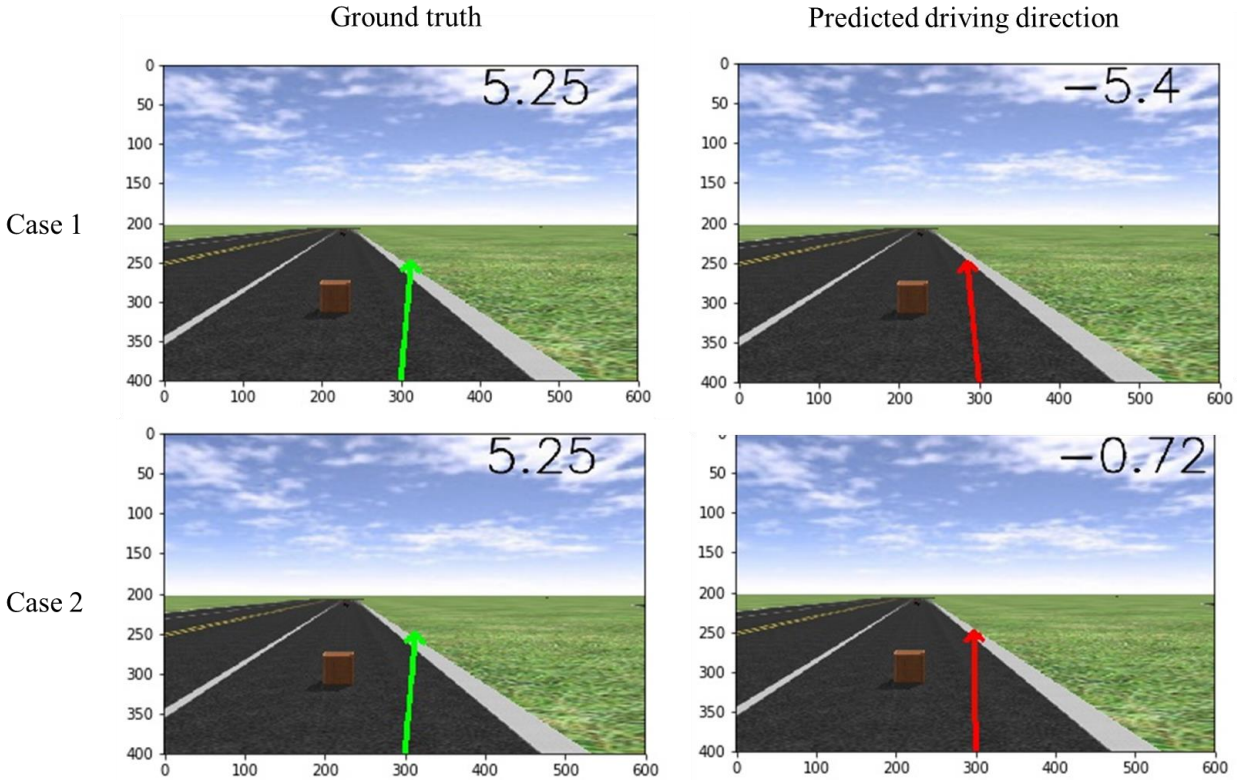


FIGURE 12 Qualitative representation of Case 1 and Case 2 output measure as driving direction.

CONCLUSIONS

Detecting unexpected hazards on a roadway is a crucial task for the safe operation of an autonomous vehicle. In this work, we developed and evaluated a DNN-based driving system for autonomous vehicles for unexpected hazardous roadway conditions. First, we detected the hazard, and then using semantic segmentation, we extracted the hazard information and performed data fusion to improve the safety of the navigation of an autonomous vehicle. To evaluate the driving system developed in this work, we introduced a new dataset to the autonomous vehicle community, comprised of more than 1200 frames collected from an autonomous vehicle camera and pixel-wise segmentation of hazards as ground truth. Based on this dataset, our method improved the safety of the autonomous vehicle by 21% in terms of avoiding hazards, compared to autonomous vehicles without hazard detection and segmentation as input features in their vision-based navigation models. Future work will include fusing the temporal and spatial information into the DNN-based model, potentially further improving the safety of autonomous vehicles operating in an unexpected hazardous roadway environment.

ACKNOWLEDGMENTS

This paper is based on research supported by the USDOT Center for Connected Multimodal Mobility (Tier 1 University Transportation Center) Grant. Any opinions, findings, and conclusions or recommendations expressed in this material are those of the author(s) and do not necessarily reflect the views of the USDOT Center for Connected Multimodal Mobility (C2M2). The U.S. Government assumes no liability for the contents or use thereof.

AUTHOR CONTRIBUTION STATEMENT

The authors confirm contribution to the paper as follows: study conception and design: M. Islam, M. Chowdhury, H. Li, and H. Hu; Data collection: M. Islam; Analysis and interpretation of results: M. Islam, M. Chowdhury, H. Li; draft manuscript preparation: M. Islam, M. Chowdhury, H. Li, and H. Hu. All authors reviewed the results and approved the final version of the manuscript.

REFERENCES

1. American Automobile Association. The Prevalence of Motor Vehicle Crashes Involving Road Debris, United States, 2011 – 2014. *Biochemistry*, Vol. 31, No. 24, 1992, pp. 5507–5514. <https://doi.org/10.1021/bi00139a012>.
2. Bertozzi, M., A. Broggi, and A. Fascioli. Vision-Based Intelligent Vehicles: State of the Art and Perspectives. *Robotics and Autonomous Systems*, Vol. 32, No. 1, 2000, pp. 1–16. [https://doi.org/10.1016/S0921-8890\(99\)00125-6](https://doi.org/10.1016/S0921-8890(99)00125-6).
3. Dagan, E., O. Mano, G. P. Stein, and A. Shashua. Forward Collision Warning with a Single Camera. *IEEE Intelligent Vehicles Symposium, 2004*, 2004, pp. 37–42. <https://doi.org/10.1109/IVS.2004.1336352>.
4. Tatarek, T., J. Kronenberger, and U. Handmann. Functionality , Advantages and Limits of the Tesla Autopilot.
5. Krizhevsky, A., I. Sutskever, and G. E. Hinton. ImageNet Classification with Deep Convolutional Neural Networks. *Advances In Neural Information Processing Systems*, 2012, pp. 1–9. <https://doi.org/http://dx.doi.org/10.1016/j.protcy.2014.09.007>.
6. Yang, Z., Y. Zhang, J. Yu, J. Cai, and J. Luo. End-to-End Multi-Modal Multi-Task Vehicle Control for Self-Driving Cars with Visual Perception. 2018.
7. Bojarski, M., D. Del Testa, D. Dworakowski, B. Firner, B. Flepp, P. Goyal, L. D. Jackel, M. Monfort, U. Muller, J. Zhang, X. Zhang, J. Zhao, and K. Zieba. End to End Learning for Self-Driving Cars. 2016, pp. 1–9.
8. Yao, J., S. Fidler, and R. Urtasun. Describing the Scene as a Whole: Joint Object Detection, Scene Classification and Semantic Segmentation. *Proceedings of the IEEE Computer Society Conference on Computer Vision and Pattern Recognition*, 2012, pp. 702–709. <https://doi.org/10.1109/CVPR.2012.6247739>.
9. Pomerleau, D. a. Alvin: An Autonomous Land Vehicle in a Neural Network. *Advances in Neural Information Processing Systems I*, 1989, pp. 305–313.
10. Beaufays, F., H. Sak, and A. Senior. Long Short-Term Memory Recurrent Neural Network Architectures for Large Scale Acoustic Modeling Has. *Interspeech*, No. September, 2014, pp. 338–342. <https://doi.org/arXiv:1402.1128>.
11. Udacity Self Driving Car. <https://github.com/udacity/self-driving-car>.

12. Carlini, N., and D. Wagner. Towards Evaluating the Robustness of Neural Networks. *Proceedings - IEEE Symposium on Security and Privacy*, 2017, pp. 39–57. <https://doi.org/10.1109/SP.2017.49>.
13. Papernot, N., P. McDaniel, X. Wu, S. Jha, and A. Swami. Distillation as a Defense to Adversarial Perturbations Against Deep Neural Networks. *Proceedings - 2016 IEEE Symposium on Security and Privacy, SP 2016*, 2016, pp. 582–597. <https://doi.org/10.1109/SP.2016.41>.
14. Athalye, A., N. Carlini, and D. Wagner. Obfuscated Gradients Give a False Sense of Security: Circumventing Defenses to Adversarial Examples. 2018.
15. Papernot, N., P. Mcdaniel, S. Jha, M. Fredrikson, Z. B. Celik, and A. Swami. The Limitations of Deep Learning in Adversarial Settings. *Proceedings - 2016 IEEE European Symposium on Security and Privacy, EURO S and P 2016*, 2016, pp. 372–387. <https://doi.org/10.1109/EuroSP.2016.36>.
16. Eykholt, K., I. Evtimov, E. Fernandes, B. Li, A. Rahmati, C. Xiao, A. Prakash, T. Kohno, and D. Song. Robust Physical-World Attacks on Deep Learning Models. 2017. <https://doi.org/10.1109/CVPR.2018.00175>.
17. Geiger, A., P. Lenz, C. Stiller, and R. Urtasun. Vision Meets Robotics: The KITTI Dataset. *International Journal of Robotics Research*, Vol. 32, No. 11, 2013, pp. 1231–1237. <https://doi.org/10.1177/0278364913491297>.
18. Cordts, M., M. Omran, S. Ramos, T. Rehfeld, M. Enzweiler, R. Benenson, U. Franke, S. Roth, and B. Schiele. The Cityscapes Dataset for Semantic Urban Scene Understanding. 2016. <https://doi.org/10.1109/CVPR.2016.350>.
19. Pinggera, P., S. Ramos, S. Gehrig, U. Franke, C. Rother, and R. Mester. Lost and Found: Detecting Small Road Hazards for Self-Driving Vehicles. *IEEE International Conference on Intelligent Robots and Systems*, Vol. 2016–Novem, 2016, pp. 1099–1106. <https://doi.org/10.1109/IROS.2016.7759186>.
20. Guo, Y., Y. Liu, T. Georgiou, and M. S. Lew. A Review of Semantic Segmentation Using Deep Neural Networks. *International Journal of Multimedia Information Retrieval*, Vol. 7, No. 2, 2018, pp. 87–93. <https://doi.org/10.1007/s13735-017-0141-z>.
21. Caesar, H., J. Uijlings, and V. Ferrari. Region-Based Semantic Segmentation with End-to-End Training. *Lecture Notes in Computer Science (including subseries Lecture Notes in Artificial Intelligence and Lecture Notes in Bioinformatics)*, Vol. 9905 LNCS, 2016, pp. 381–397. https://doi.org/10.1007/978-3-319-46448-0_23.
22. Girshick, R., J. Donahue, T. Darrell, and J. Malik. Rich Feature Hierarchies for Accurate Object Detection and Semantic Segmentation. *Proceedings of the IEEE Computer Society Conference on Computer Vision and Pattern Recognition*, 2014, pp. 580–587. <https://doi.org/10.1109/CVPR.2014.81>.
23. Long, J., E. Shelhamer, and T. Darrell. Fully Convolutional Networks for Semantic Segmentation. *Proceedings of the IEEE Computer Society Conference on Computer Vision and Pattern Recognition*, Vol. 07–12–June, 2015, pp. 3431–3440. <https://doi.org/10.1109/CVPR.2015.7298965>.
24. Eigen, D., and R. Fergus. Predicting Depth , Surface Normals and Semantic Labels with a Common Multi-Scale Convolutional Architecture. 2015. <https://doi.org/10.1109/ICCV.2015.304>.
25. Liu, Y., Y. Guo, and M. S. Lew. On the Exploration of Convolutional Fusion Networks for Visual Recognition. *Lecture Notes in Computer Science (including subseries Lecture*

- Notes in Artificial Intelligence and Lecture Notes in Bioinformatics*), Vol. 10132 LNCS, No. 1, 2017, pp. 277–289. https://doi.org/10.1007/978-3-319-51811-4_23.
26. Dai, J., K. He, and J. Sun. BoxSup: Exploiting Bounding Boxes to Supervise Convolutional Networks for Semantic Segmentation. *Proceedings of the IEEE International Conference on Computer Vision*, Vol. 2015 Inter, 2015, pp. 1635–1643. <https://doi.org/10.1109/ICCV.2015.191>.
 27. Papandreou, G., L.-C. Chen, K. P. Murphy, and A. L. Yuille. Weakly-and Semi-Supervised Learning of a Deep Convolutional Network for Semantic Image Segmentation. *2015 IEEE International Conference on Computer Vision (ICCV)*, 2015, pp. 1742–1750. <https://doi.org/10.1109/ICCV.2015.203>.
 28. Khoreva, A., R. Benenson, J. Hosang, M. Hein, and B. Schiele. Simple Does It: Weakly Supervised Instance and Semantic Segmentation. *Proceedings - 30th IEEE Conference on Computer Vision and Pattern Recognition, CVPR 2017*, Vol. 2017–Janua, 2017, pp. 1665–1674. <https://doi.org/10.1109/CVPR.2017.181>.
 29. Eraqi, H. M., M. N. Moustafa, and J. Honer. End-to-End Deep Learning for Steering Autonomous Vehicles Considering Temporal Dependencies. No. Nips, 2017, pp. 1–8.
 30. Teichmann, M., M. Weber, M. Zoellner, R. Cipolla, and R. Urtasun. MultiNet: Real-Time Joint Semantic Reasoning for Autonomous Driving. 2016. <https://doi.org/10.1109/CVPR.2012.6248074>.
 31. Siam, M., S. Elkerdawy, M. Jagersand, and S. Yogamani. Deep Semantic Segmentation for Automated Driving: Taxonomy, Roadmap and Challenges. *IEEE Conference on Intelligent Transportation Systems, Proceedings, ITSC*, Vol. 2018–March, 2018, pp. 1–8. <https://doi.org/10.1109/ITSC.2017.8317714>.
 32. Shelhamer, E., J. Long, T. Darrell, E. Shelhamer, T. Darrell, J. Long, T. Darrell, E. Shelhamer, and T. Darrell. Fully Convolutional Networks for Semantic Segmentation. *Proceedings of the IEEE Conference on Computer Vision and Pattern Recognition*, 2015, pp. 3431–3440. <https://doi.org/10.1109/CVPR.2015.7298965>.
 33. Webots. <https://www.cyberbotics.com/>.
 34. Russell, B. C., A. Torralba, K. P. Murphy, and W. T. Freeman. LabelMe: A Database and Web-Based Tool for Image Annotation. *International Journal of Computer Vision*, Vol. 77, No. 1–3, 2008, pp. 157–173. <https://doi.org/10.1007/s11263-007-0090-8>.
 35. Tian, Y., K. Pei, S. Jana, and B. Ray. DeepTest: Automated Testing of Deep-Neural-Network-Driven Autonomous Cars. 2017. <https://doi.org/10.1145/3180155.3180220>.
 36. Keras. <https://keras.io/callbacks/>.
 37. Mitchell, W. C., A. Staniforth, and I. Scott. Analysis of Ackermann Steering Geometry. *SAE Technical Papers U6*, No. 724, 2006. <https://doi.org/10.4271/2006-01-3638>.