

Smart City Development with Urban Transfer Learning

Leye Wang, Bin Guo, Qiang Yang

ABSTRACT

The rapid development of big data techniques has offered great opportunities to develop smart city services in public safety, transportation management, city planning, etc. Meanwhile, the smart city development levels of different cities are still unbalanced. For a large of number of cities which just start development, the governments will face a critical cold-start problem, ‘*how to develop a new smart city service suffering from data scarcity?*’. To address this problem, transfer learning is recently leveraged to accelerate the smart city development, which we term the *urban transfer learning* paradigm. This article investigates the common process of urban transfer learning, aiming to provide city governors and relevant practitioners with guidelines of applying this novel learning paradigm. Our guidelines include common transfer strategies to take, general steps to follow, and case studies to refer. We also summarize a few future research opportunities in urban transfer learning, and expect this article can attract more researchers into this promising area.

I. INTRODUCTION

Nowadays, smartphones, vehicles, and infrastructures (e.g., traffic cameras, air quality monitoring stations) are continuously generating a huge amount of urban data in heterogeneous formats such as GPS points, tweets, road traffic, and weather conditions. This opens a new door to know about city dynamics from a variety of perspectives, and facilitates various smart city applications for traffic monitoring, public safety, urban planning, etc..

Meanwhile, smart city development levels of different cities are unbalanced. According to a progress report of China smart cities in 2014, although most first-tier cities (e.g., Beijing and Shanghai) have extensively employed smart city services, the percentages for second- and third-tier cities are just 65% and 18%, respectively [1]. For the governments of a large number of cities that just start smart city construction, one key question emerges, ‘*how to develop a new smart city service suffering from data scarcity?*’. As an example, suppose a city plans to build a public safety early warning system of crowd density to prevent potential crowd disasters such as stampede [2], but there is few historical crowd flow records. Then, how to predict crowd flow for early warning without adequate data? To overcome data scarcity, current smart city practitioners usually first build a large-scale platform to collect and integrate much data before actually implementing specific smart city services. This means, before a city sees the benefits from state-of-the-art big data techniques, the governments and the related corporations must spend much time and money for data collection. More seriously, this initial spending may be a bit blind as no one clearly knows which parts of data need to be considered with priority. Can we alleviate this difficulty and help cold-start new smart city service more efficiently, so as to reduce the time and costs needed for the new service to reach an expected QoS (Quality of Service) level?

In this article, we investigate the *urban transfer learning* paradigm, which is a novel cross-discipline research area on applying transfer learning to address smart city cold-start problems. *Transfer learning* [3] is a series of machine learning techniques that transfer knowledge from a *source domain* (with rich data) to a *target domain* (with little data) while the two domains are different. Transfer learning has witnessed a lot of successful stories in tasks such as text classification [4] and product recommendation [5], but applying it to smart city is yet to explore.

To the best of our knowledge, this is the first article to systematically study the *urban transfer learning* paradigm. There recently appear pioneering papers developing transfer learning algorithms for specific smart city applications [6]. Our paper is distinct from such technique-oriented work by focusing more on common issues, strategies and processes. More specifically, based on the experience learned from our

ongoing projects, we first demonstrate two strategies for urban transfer learning, *cross-modality* and *cross-city*. A three-step general urban transfer learning process is then proposed, including *S1. source domain identification*, *S2. source-target domain linking*, and *S3. target domain refining*. With our ongoing projects in public safety, transportation management, and city planning, we further verify the practicability of the general process framework. Finally, we summarize future research opportunities in urban transfer learning.

II. BACKGROUND AND CHARACTERISTICS OF URBAN TRANSFER LEARNING

Urban transfer learning, as the technique aiming to address cold-start problems in smart city, is the intersection of two computer science research areas: *urban computing* [7] and *transfer learning* [3].

A. Urban Computing

In reality, most urban computing applications can be categorized into the following aspects.

Prediction: Prediction in urban computing involves rich applications such as traffic demand [8] and air quality [9] prediction. Generally, it involves two major types: (i) *Fine-grain/Missing-value Prediction*: in urban monitoring tasks, the obtained data may not cover the whole city; hence, we need to predict fine-grained data distribution based on the sparsely collected data [9], [10]; (ii) *Future Prediction*: with already collected data, we often need to predict the future, which can help city governors to take necessary control or management actions in advance [6], [8].

Detection: Detecting abnormal events or objects of interests is very important in smart city services. For example, under destructive weather conditions such as typhoons and hurricanes, it is a critical issue to real-time detect road obstacles, such as fallen trees and ponding water; then, city authorities can restore road transportation in a timely manner to reduce losses [11].

Deployment: Finding appropriate sites for deploying a new facility (e.g., shopping mall, electronic car charging station) is another major research topic [12]. It is worth noting that, once a facility is built, it will be difficult to move to other sites. In other words, the decision of facility deployment cannot be undone. Hence, the mechanisms assisting facility deployment cannot adopt a trial-and-error methodology for iterative refinement, which makes it rather challenging.

B. Transfer Learning

In transfer learning, two key concepts deserve to be highlighted, i.e., *source domain* and *target domain*.

Domain. Briefly, *domain* is a high-level concept that incorporates two components, i.e., a feature space \mathcal{X} and its marginal probability distribution $P(\mathcal{X})$. A traditional supervised learning task is conducted in one domain to infer some variable y based on certain $x \in \mathcal{X}$, with training samples $\mathcal{D} = \{(x_1, y_1), \dots, (x_n, y_n)\}$. Here, y can have different definitions according to specific tasks (regression, classification, ranking, etc.). The objective of a task is to learn a function f which is able to map x to y as accurately as possible.

Source and Target Domains. In reality, it is not always the case that adequate training samples exist. Transfer learning is introduced to address this problem by learning the function in the domain where training samples are few or even zero, called *target domain* \mathcal{D}_t , from another related domain where training samples are adequate, called *source domain* \mathcal{D}_s . The difficulty is that the source domain is usually different from the target domain from various aspects, such as feature sets, feature distributions, or tasks.

C. Characteristics of Urban Transfer Learning

Up to date, many research efforts have been devoted to transfer learning on applications such as natural language processing and product recommendation [5], [4]. Compared to them, applying transfer learning in smart city, i.e., *urban transfer learning*, has its distinct characteristics:

Heterogeneous Data Modalities. Traditional transfer learning often transfers knowledge between domains of the same data modality (e.g., between user ratings of movies and books). However, smart city applications are usually built on heterogeneous data modalities with diverse formats. For example,

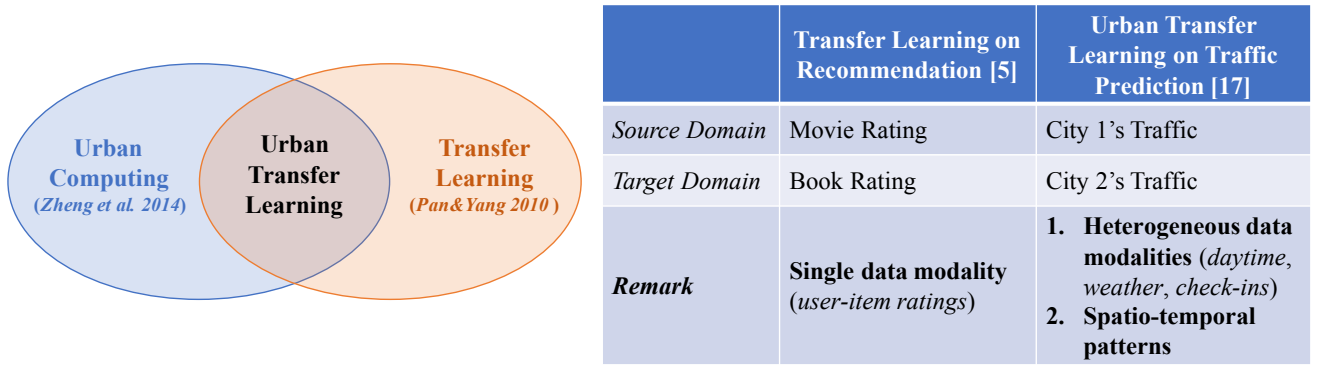


Fig. 1: Relationship of *urban transfer learning* and *urban computing/transfer learning*.

air quality prediction is based on historical air quality records, digital map, points-of-interests, vehicle trajectories, etc. [9]. To this end, cross-modality data fusion [13] is a necessity in urban transfer learning, but little studied in transfer learning literature.

Spatio-Temporal Patterns. Smart city applications heavily depend on spatio-temporal datasets, such as vehicle trajectories, meteorology records, and urban events. In fact, spatio-temporal datasets often share a variety of patterns found by geography and statistics researchers, such as the *Tobler's first law of geography* and the *temporal trend, seasonal, and cyclic behaviors* [14]. How to effectively leverage such spatio-temporal patterns is still under-investigated in transfer learning.

With these unique characteristics, we believe that *urban transfer learning* is a promising research direction in both academia and industry. Figure 1 highlights the relationship between urban transfer learning and the two related research areas, and elaborates an example of an urban transfer learning application on traffic prediction, compared to a traditional transfer learning application on product recommendation.

III. WHAT TO TRANSFER IN URBAN TRANSFER LEARNING

A key issue for urban transfer learning is ‘*what to transfer?*’, or more specifically, ‘*which part of knowledge can be transferred across domains or tasks?*’ [3]. We categorize two commonly used strategies for urban transfer learning, i.e., *cross-modality* and *cross-city* transfer.

Cross-Modality. As mentioned above, one key characteristic of urban transfer learning is the involvement of heterogeneous data modalities. Hence, to cold-start a new smart city service, we can use data *modalities* collected from existing services to learn the patterns in the data *modality* of the targeted new service. For example, suppose we want to develop a new ridesharing service platform, but we do not have any data about the behaviors of ridesharing cars. Intuitively, ridesharing car behaviors could be similar to taxis. Then, to implement the services related to ridesharing, such as demand-supply prediction, we may leverage the existing data modalities collected from taxi services (e.g., taxi orders and trajectories). Nowadays, many city governments are publishing a large amount of data, such as NYC OpenData. This offers better cross-modality transfer opportunities to cold-start a new urban service. Besides, public online services may also generate beneficial source data modalities. One representative is the social network services such as Facebook and Twitter, where users’ social posts and activities can be seen as useful proxies of urban dynamics. For instance, the popularity of social network check-ins may be an indicator of the density of physical crowd flows [15]. Then, when we do not have adequate real crowd flow data, check-ins could be a proxy modality to realize transfer learning.

Cross-City. Another non-ignorable knowledge source for building a new smart city application is the experience from other cities with the same application already deployed, called *source cities*. Generally, whether cross-city transfer can work is dependent on the *transferability of spatio-temporal patterns* of the target application. For example, the crowd flow dynamic patterns learned from the CBD (central business district) of a source city can probably benefit the crowd flow prediction service on the CBD of a target

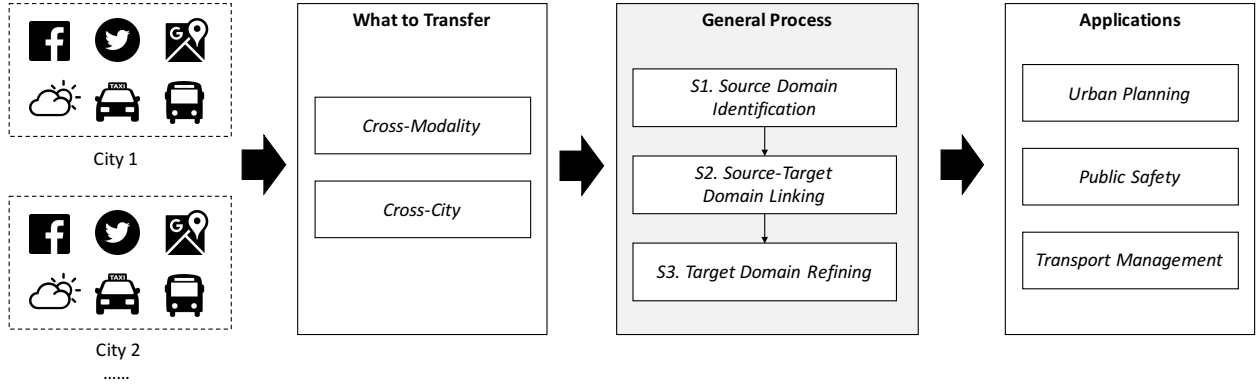


Fig. 2: Framework of urban transfer learning.

city, since human mobility is highly related to city region functions [16]. While the basic idea of cross-city transfer is intuitive, we emphasize that it can also face various difficulties in practice. The source and target cities may be quite different in population, development levels, etc., and even come from two distinct countries and cultures. This requires developing sophisticated transfer learning methods to avoid potential ‘negative transfer’ [3] between cities.

Combining Cross-Modality and Cross-City Transfer. In practice, cross-modality and cross-city transfer can be leveraged together. For instance, on one hand, we may learn the inter-modality correlations in one city, find the ‘invariant’ knowledge in such correlations and transfer it to another city. Then, with the knowledge of inter-modality correlations, we can build inter-city relationships even some modality is missed. As a concrete example, suppose we want to build inter-city similarity on crowd flow dynamics but we cannot find enough crowd flow historical records for some cities, then we may rely on social media check-ins to construct the inter-city similarity, while the inter-modality correlation of check-in and crowd flow is actually learned from the cities with both rich historical check-in and crowd flow records. In such a way, we can transfer the crowd flow prediction model from one source city to a target new city (cross-city) with the help of check-ins as proxy (cross-modality) [17]. Later in this article, we will illustrate several urban transfer learning applications, and readers will see that most adopt both cross-modality and cross-city transfer.

IV. GENERAL PROCESS OF URBAN TRANSFER LEARNING AND ITS APPLICATIONS

In this section, we demonstrate a general process framework for urban transfer learning. We then illustrate our three ongoing projects, so as to elaborate how the framework can help design urban transfer learning applications in prediction, detection, and deployment, respectively. We expect that the general process framework can provide researchers with a systematic view to develop urban transfer learning applications.

A. General Process Framework

Figure 2 illustrates our proposed general process framework for urban transfer learning. We split the urban transfer learning process into three steps: ‘S1. source domain identification’, ‘S2. source-target domain linking’, and ‘S3. target domain refining’. Briefly, S1 determines the source domain and which part of knowledge should be transferred; S2 extracts the ‘invariant’ part of the knowledge from the source domain and injects it to the target domain; S3 finally refines the transferred knowledge for the target application.

S1. Source Domain Identification. S1 determines the source domain and which part of knowledge can be transferred. While the previous section elaborates common ways to obtain source domain knowledge, finding the most appropriate source domain still requires creativity and expertise. In practice, it is non-trivial to find a source domain to include all the desired information. To this end, we need to keep in mind that all the heterogeneous modalities of urban data in the target city, as well as the data from other cities, should be comprehensively considered as candidate parts of the source domain.

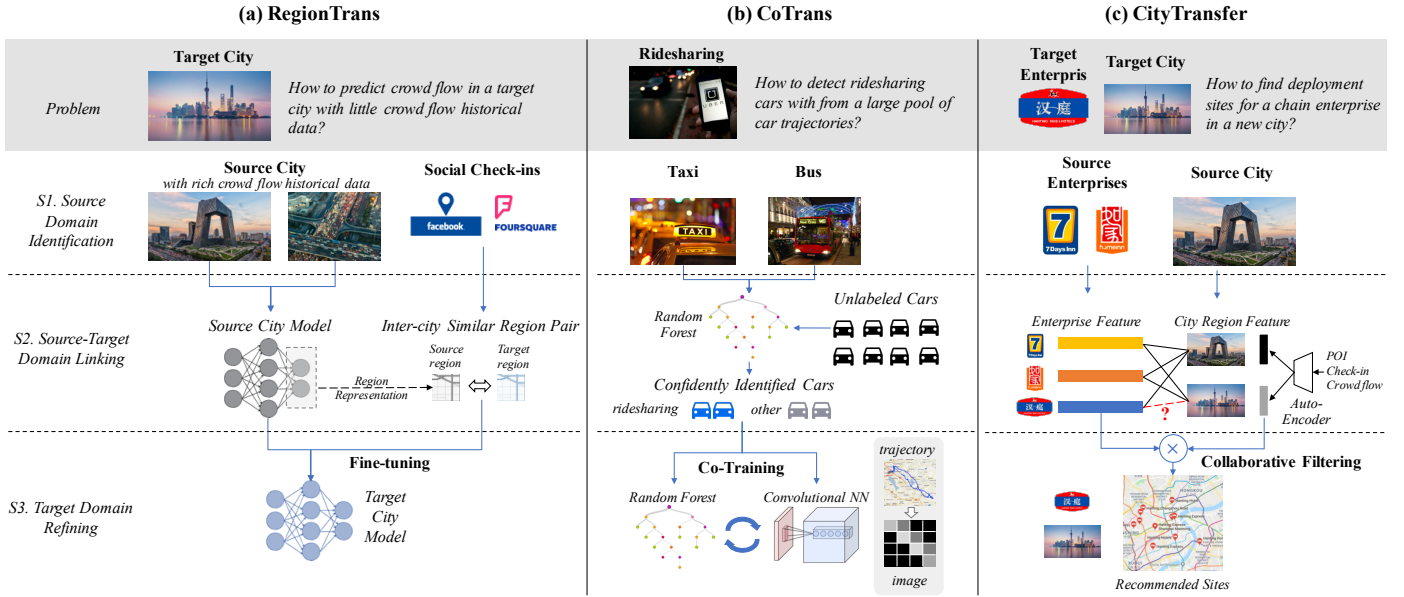


Fig. 3: Urban transfer learning applications. (a) *RegionTrans*: crowd flow prediction in a new city; (b) *CoTrans*: ridesharing detection without labeled data; (c) *CityTransfer*: deployment site recommendation for chain enterprise in a new city.

S2. Source-Target Domain Linking. S2 aims to extract the ‘invariant’ part of the knowledge to bridge the source domain and the target domain. Here, various transfer learning approaches may be applied, such as *instance-*, *feature-*, and *model-based* transfer [3]. Briefly, *instance-based* transfer carefully moves a subset of labeled instances from the source domain to the target domain; *feature-based* transfer learns some feature representation from the source domain that is deemed to be beneficial for the target domain; *model-based* transfer trains a machine learning model in the source domain, and then partially transfers the model (e.g., some parameters in the model) to the target domain. Rather than only leveraging one of the approaches, to achieve good performance in real applications, we may design a mechanism to integrate multiple existing transfer learning approaches.

S3. Target Domain Refining. While S2 has obtained the useful knowledge from the source domain, directly and solely using it is usually not enough. Therefore, in addition to the knowledge transferred from the source domain, S3 tries to find more target domain specific characteristics and then incorporates such characteristics into the final model for the target application. According to different urban transfer learning scenarios, this refining process is varied. Generally, if we have a small number of labeled data in the target domain, then S3 will refine the final learned model to better fit the target labeled data. If no labeled data exists, more sophisticated mechanisms are needed: some of our attempts will be illustrated in the next a few subsections.

With this general process framework, we next elaborate three specific urban transfer learning applications in prediction, detection, and deployment, respectively.

B. Application 1: Crowd Flow Prediction for Early Warning

In 31 Dec. 2014, around 300,000 people gathered near Chen Yi Square on the Bund, Shanghai for the New Year celebration, resulting in a deadly stampede that killed 36 people [2]. To forecast such public safety risks, crowd flow prediction has attracted research efforts in recent years. Existing solutions usually assume that a city has a rich set of historical crowd flow records to train a prediction model [8], but this is not always the case as many cities may just start the urban data digitalization process. In this project, we aim to develop a cold-start crowd flow prediction solution for the cities which only hold a limited amount

of historical crowd flow data. As deep learning has become the state-of-the-art solution for citywide crowd flow prediction [8], our focus is a deep transfer learning mechanism for cold-starting crowd flow prediction.

Figure 3 (a) shows the overall design of our mechanism *RegionTrans* [17]. Briefly, the applicability of *RegionTrans* lies in the fact that there are usually similar regions between cities (e.g., CBD), and thus the crowd flow patterns of such inter-city similar regions can be transferred. More specifically, in *S1*, we employ both *cross-modality* and *cross-city* strategies: we find a *source city* with rich historical crowd flow data (e.g., several months) as one part of the source domain; in addition, we use *social media check-ins* as a cross-modality proxy to measure the crowd flow similarity between city regions. In *S2*, we design a deep spatio-temporal neural network model which is able to extract region-level representation for crowd flow prediction. Then, for each region in the target city, we link it to the most similar regions in the source city so as to enable *feature-based* transfer: the representation of inter-city similar regions are optimized to be similar. We also apply *model-based* transfer: the neural network parameters learned on the source city are used as the parameter initialization of the neural network for the target city. Finally, in *S3*, with the limited amount of crowd flow data in the target city (e.g., one-day), we further fine-tune the parameters of the neural network towards these data, and obtain the target city crowd flow prediction model.

We evaluate *RegionTrans* with a representative crowd flow prediction case in literature, *bikesharing travel flow* [8]. We choose two cities, Chicago and Washington D.C. as our experimental cities (one is used as the source city and one is used as the target). Social media check-ins are collected from FourSquare [15]. The results show that, compared to the state-of-the-art methods only considering the target city data, *RegionTrans* can reduce the prediction error by up to 26% [17].

C. Application 2: Ridesharing Detection for Unlicensed Car Regulation

Ridesharing has become one of major alternatives to travel in many cities, but it also incurs a black market that occasionally leads customers to risks. In May 2016, the driver of an unauthorized ridesharing car with a fake numberplate robbed and killed a passenger in China. If we can detect cars suspected to be ridesharing but not licensed on the ridesharing platform, then city governors can take regulation actions more easily in time. Hence, this project aims to find ridesharing cars from a large number of candidate cars based on their trajectories [18]. The difficulty of ridesharing detection is the lack of historical trajectory data of ridesharing cars in many cities (i.e., lack of labeled data) because: (1) some cities do not officially allow ridesharing services yet; (2) even in the cities allowing ridesharing, the trajectory data is held by companies (e.g., DiDi and Uber), which is not always accessible to governors.

To address this difficulty, we develop a ridesharing detection mechanism called *CoTrans* [18], which can detect whether a car is ridesharing by transferring knowledge from taxis (Figure 3 (b)). Taxis share many similar characteristics with ridesharing cars (e.g., driving distance and time) [19], which makes this transfer feasible. In *S1* of *CoTrans*, we use *cross-modality* strategy by learning taxi patterns. To learn taxi patterns effectively, in addition to taxi trajectory data, we also include negative cases of non-taxi trajectory data such as buses and slag trucks, which are often accessible to city government offices such as *Transportation Management* and *Environmental Protection Agencies*. Based on these data, we train a taxi classifier to identify taxis from other cars by driving distance, time, coverage, etc. with Random Forest (RF). In *S2*, we use RF to classify cars in the candidate pool which need to be determined whether it is ridesharing. This is a *model-based* transfer as the classifier model RF learned on the source domain is applied on the target domain. But directly using RF is not enough as taxis are not exactly same as ridesharing. Hence, a more sophisticated mechanism is proposed to obtain more ridesharing-specific features. Particularly, we only keep the *high-confidently* identified taxi/non-taxi in *S2* (e.g., classification probability is > 0.9), and label these cars as ridesharing/non-ridesharing. With such ‘*pseudo-labeled*’ ridesharing/non-ridesharing cars, *S3* incorporates a co-training mechanism [20] where a new Convolutional Neural Network (CNN) classifier is built in addition to RF. The input of CNN is an image converted from the car’s trajectory: if a car stages in a region for a longer time, the corresponding pixel is brighter (rightmost part of *S3* in Figure 3 (b)). In the co-training process, CNN and RF are refined collectively: the high-confidently detected ridesharing/non-

ridesharing cars by CNN or RF are iteratively added to the ‘pseudo-labeled’ instances to re-train both CNN and RF until convergence. Finally, the ensemble of CNN and RF is leveraged for ridesharing detection.

We evaluate *CoTrans* on about 10,000 cars in Shanghai. The ground truth is manually labeled by crowdsourced human workers with majority voting. The result shows that *CoTrans* can achieve up to 85% detection accuracy without the need of any labeled data, which is competitive to the accuracy of manual labels [18]. Hence, *CoTrans* can serve as an automatic suspicious ridesharing car detection mechanism for city governors without the need of labeled ridesharing car data.

D. Application 3: Deployment Recommendation for Chain Enterprise Extension

In the final application, we illustrate the case that a chain enterprise (i.e., *target enterprise*) wants to select appropriate sites for building its stores in a new city (i.e., *target city*) to extend its business. As no existing chain store of the target enterprise has been built in the target city, this is a cold-starting smart city problem. Such a problem can often occur for chain businesses such as hotels and shopping malls.

To address this problem, we propose *CityTransfer* [12], as shown in Figure 3 (c). Briefly, *CityTransfer* tackles the deployment problem with the collaborative filtering (CF) technique widely used in user-item recommendation: we see a *chain enterprise* as a *user* u and a *city region* as an *item* i . Then, *CityTransfer* estimates a deployment rating score for any pair $\langle u_t, i_t \rangle$ where u_t is the target enterprise and $i_t \in I_t$ is the set of regions in the target city. As no training data exists in the target city for the target enterprise, *S1* first identifies a source domain with both *cross-modality* and *cross-city* knowledge. For *cross-modality* transfer, we find other *source chain enterprises* which already opened business in the target city; for *cross-city* transfer, we find the *source city* where both source and target enterprises have business. The principal idea of transfer is to use CF to decompose and learn features for (source/target) enterprises u and (source/target) city regions i , and then transfer the enterprise features u across cities. Note that when extracting region features i from data sources such as POIs and check-ins, the challenge is that different cities have diverse data distribution. Hence, in *S2*, to embed the regions from different cities into a shared representation space, we propose an inter-city co-optimized AutoEncoder to generate a new region feature representation space based on raw features of POIs, check-ins, etc., for *feature-based* transfer. The new region representation space is optimized to map similar inter-city region pairs to similar features. Finally, in *S3*, with the shared feature space, we can learn the target enterprise feature u_t from the source city, and the target city region feature i_t from the source enterprises, which can further infer the deployment rating scores for the target enterprise in the target city.

We conduct experiments on three popular chain hotel enterprises in China, i.e., *Hanting*, *7 Days*, and *Home Inn*. With Beijing as the source city, we run tests by transferring the knowledge to Shanghai, Xi’an, and Nanjing for each company while seeing the other two companies as source ones. Results show that the hotel deployment sites selected by *CityTransfer* can attract more customers than the sites recommended by traditional empirical methods with only local city features such as crowd flow [12].

V. FUTURE RESEARCH OPPORTUNITIES

Urban transfer learning is still at a preliminary research stage where a few opportunities exist.

Exploring more source knowledge. Besides *cross-modality* and *cross-city*, there may be more transfer opportunities. For example, many urban phenomenon is related to urban events (e.g., festivals). Suppose that a city plans to hold a big event (e.g., Olympic games) for the first time, apparently no previous experience can directly help build service for the event. However, if the city previously held other big events (e.g., World Cup Football), then some kind of *cross-event* transfer may be helpful.

Assessing transferability and selecting source domains. Another fundamental challenge is quantitatively measuring the transferability between the source and target domain. Take cross-city transfer as an example, suppose that we have several source city candidates, then assessing the transferability will help to select the appropriate cities as the final source cities. Perhaps we can consider the size, population, culture, economics, etc., to quantify the inter-city similarity according to the application characteristics.

	RegionTrans (Crowd Flow Prediction)	CoTrans (Ridesharing Detection)	CityTransfer (Chain Store Deployment)
S1. Source Domain Identification	Cross-Modality Source: social media check-ins as proxy of crowd flow Cross-City Source: city with rich crowd flow data records	Cross-Modality Source: taxi and bus trajectories	Cross-Modality Source: chain enterprises with opened business in the target city Cross-City Source: city where the target chain enterprise has opened business
S2. Source-Target Domain Linking	Feature-based Transfer Use check-ins to match similar inter-city region pairs for generating similar features Model-based Transfer Train prediction model on the source city, use the parameters as the initial parameters of the target city model	Model-based Transfer Use Random Forest classifier learned on the taxi and bus trajectories to detect highly-confident ridesharing cars	Feature-based Transfer Use AutoEncoder to learn a shared feature space for regions from different cities (source & target city) according to POIs, maps, check-ins, etc.
S3. Target Domain Refining	Fine-tuning	Co-training	Collaborative Filtering

Fig. 4: Summary of three urban transfer learning applications.

Dealing with privacy-preserving data. Recently, more and more urban data are published and shared in a privacy-preserving manner so as to avoid potential privacy breaches to individual citizens. For example, the taxi trip records published by many cities only include coarse pick-up and drop-off regions rather than GPS coordinates. How to efficiently leverage such privacy-preserving data becomes a new challenge of urban transfer learning.

VI. CONCLUSIONS

This article gives a systematic view of urban transfer learning to address cold-start problems in smart city development. We analyze the common strategies and general process framework for urban transfer learning applications. We expect that this article can attract more research efforts into this research area.

REFERENCES

- [1] Pu Liu and Zhenghong Peng. China's smart city pilots: A progress report. *Computer*, 47(10):72–81, 2014.
- [2] Jingbo Zhou, Hongbin Pei, and Haishan Wu. Early warning of human crowds based on query data from baidu maps: Analysis based on shanghai stampede. In *Big Data Support of Urban Planning and Management*, pages 19–41. Springer, 2018.
- [3] Sinno Jialin Pan and Qiang Yang. A survey on transfer learning. *IEEE TKDE*, 22(10):1345–1359, 2010.
- [4] Sinno Jialin Pan, Ivor W Tsang, James T Kwok, and Qiang Yang. Domain adaptation via transfer component analysis. *IEEE TNN*, 22(2):199–210, 2011.
- [5] Bin Li, Qiang Yang, and Xiangyang Xue. Can movies and books collaborate? cross-domain collaborative filtering for sparsity reduction. In *IJCAI*, volume 9, pages 2052–2057, 2009.
- [6] Ying Wei, Yu Zheng, and Qiang Yang. Transfer knowledge between cities. In *KDD*, pages 1905–1914, 2016.
- [7] Yu Zheng, Licia Capra, Ouri Wolfson, and Hai Yang. Urban computing: concepts, methodologies, and applications. *ACM TIST*, 5(3):38, 2014.
- [8] Junbo Zhang, Yu Zheng, and Dekang Qi. Deep spatio-temporal residual networks for citywide crowd flows prediction. In *AAAI*, pages 1655–1661, 2017.
- [9] Yu Zheng, Furui Liu, and Hsun-Ping Hsieh. U-air: When urban air quality inference meets big data. In *KDD*, pages 1436–1444. ACM, 2013.
- [10] Leye Wang, Daqing Zhang, Yasha Wang, Chao Chen, Xiao Han, and Abdallah M'hamed. Sparse mobile crowdsensing: challenges and opportunities. *IEEE Communications Magazine*, 54(7):161–167, 2016.

- [11] Longbiao Chen, Xiaoliang Fan, Leye Wang, Daqing Zhang, Zhiyong Yu, Jonathan Li, Thi-Mai-Trang Nguyen, Gang Pan, and Cheng Wang. Radar: Road obstacle identification for disaster response leveraging cross-domain urban data. *ACM IMWUT*, 1(4):130, 2018.
- [12] Bin Guo, Jing Li, Vincent W Zheng, Zhu Wang, and Zhiwen Yu. Citytransfer: Transferring inter-and intra-city knowledge for chain store site recommendation based on multi-source urban data. *ACM IMWUT*, 1(4):135, 2018.
- [13] Yu Zheng. Methodologies for cross-domain data fusion: An overview. *IEEE TBD*, 1(1):16–34, 2015.
- [14] James Douglas Hamilton. *Time series analysis*, volume 2. Princeton university press, 1994.
- [15] Dingqi Yang, Daqing Zhang, and Bingqing Qu. Participatory cultural mapping based on collective behavior data in location-based social networks. *ACM TIST*, 7(3):30, 2016.
- [16] Pablo Samuel Castro, Daqing Zhang, Chao Chen, Shijian Li, and Gang Pan. From taxi gps traces to social and community dynamics: A survey. *ACM CSUR*, 46(2):17, 2013.
- [17] Leye Wang, Xu Geng, Xiaojuan Ma, Feng Liu, and Qiang Yang. Cross-city transfer learning for deep spatio-temporal prediction. *arXiv preprint arXiv:1802.00386*, 2018.
- [18] Leye Wang, Xu Geng, Jintao Ke, Chen Peng, Xiaojuan Ma, Daqing Zhang, and Qiang Yang. Ridesourcing car detection by transfer learning. *arXiv preprint arXiv:1705.08409*, 2017.
- [19] Lisa Rayle, Danielle Dai, Nelson Chan, Robert Cervero, and Susan Shaheen. Just a better taxi? a survey-based comparison of taxis, transit, and ridesourcing services in san francisco. *Transport Policy*, 45:168–178, 2016.
- [20] Avrim Blum and Tom Mitchell. Combining labeled and unlabeled data with co-training. In *COLT*, pages 92–100, 1998.