

Economics of UAV-aided Mobile Services Deployment

Xiao Zhang, *Member, IEEE*, Xinping Xu, Lingjie Duan, *Senior Member, IEEE*

Abstract

An Unmanned Aerial Vehicle (UAV) network has emerged as a promising technique to rapidly provide mobile services to a geographical area, where a flying UAV can be deployed close to mobile users to serve as a cell site. However, deployment of UAV-aided mobile services (UMS) faces challenges due to the UAV limitation in wireless coverage and energy storage, which requires both technological and economic schemes in the system level. There are important economic issues regarding the UAV-user interaction for service provision, deployment cost and sustainable deployment of the UAV network. These economic issues are largely overlooked in the literature and this article presents economic solutions for the UMS deployment and operation for providing UMS. As users' locations are their private information and are changing over time, how to ensure users' truthful location reporting is important for determining optimal UAV deployment in serving all the users fairly. However, this is challenging given users' selfishness and a strategic user may misreport his location such that the final UAV placement is closer to himself but further to the other users. We comprehensively present two UAV placement games for best serving all the users while ensuring their truthful location reporting. In addition to addressing the UAV-user interactions via algorithmic game theory, we further study the UAV network sustainability for UMS service provision by minimizing the energy consumption cost during deployment and seeking UAV-UAV cooperation. Though the problems are difficult and shown to be NP-complete, we present tractable deployment solutions for optimizing the bottleneck UAV lifetime and the overall UAV network performance, respectively. Finally, we study the long-term UAV-UAV cooperation in developing various cost-aware patrolling schemes and providing users with dynamic UMS services.

X. Zhang, X. Xu and L. Duan are with Engineering Systems and Design Pillar, Singapore University of Technology and Design, Singapore. E-mail: {zhang_xiao@, xinpings_xu@mymail., lingjie_duan@}sutd.edu.sg.

I. INTRODUCTION

Recent years have witnessed increasingly more exercises and commercial uses of Unmanned Aerial Vehicle (UAV) networks for rapidly providing wireless coverage to ground users [1]. The static territorial base stations are deployed to meet the average-traffic and their network is lack of the flexibility and agility to adjust to traffic variation and users' dynamic needs for mobile services. The flying cell site technology enabled by UAV rapidly expands the wireless coverage of the static territorial base stations on the ground, where UAVs serve as flying base stations to serve a geographical area (e.g., congested cell edge or disaster zone) out of the reach or capacity of the cellular networks. As an auxiliary to traditional ground networks, the network can be deployed once when the UAV-aided mobile services (UMS) need arises in places and at times they are needed. Despite their emerging applications, UMS faces many new challenges. In particular, the endurance and performance of UAV systems are fundamentally limited by the on-board energy storage, which is practically finite due to the aircrafts size and weight constraints. Moreover, the coverage radius of UAV is relatively small compared to the target area to be covered. Thus, how to design the UAV deployment scheme such that a number of UAVs cooperatively provide UMS is motivated.

The use of UAVs as flying base stations are attracting growing interests from researchers and the literature focuses on technological issues for UAV network deployment [1] [2] [3] [4]. For example in [2], UAV-enabled communication models are developed to characterize the air-to-ground transmission model and explore the line of sight opportunity for UMS. Based on such models, [3] studies the deployment and trajectory schemes of UAVs to cope with power transfer or energy minimization. However, upon UAV deployment, these UAV deployment schemes need to know target users' locations beforehand as UAVs can only closely service them after deployment. In practice, however, it can be difficult to collect users' real-time location data, and existing user positioning techniques require multiple base stations' continuous help or users' direct GPS reporting [5]. When there is an urgent need for deployment UAV networks and UMS, the local ground network infrastructure is often congested and may even fail to work in events of disasters, which makes it difficult for the UAV network to accurately track users' real-time locations. It is more desirable for the UAV network to directly ask users to report their private locations for the UAV placement.

To ensure users' truthful location reporting is important for optimal UAV deployment in

serving all the users fairly. However, this is challenging given users' selfishness and a strategic user may misreport his location such that the final UAV placement is closer to himself but further to the other users. We need economic innovation for addressing this UAV-user interaction issue. In the field of algorithmic game theory, there are some prior studies on the generic facility location games and strategyproof mechanisms to prevent users from misreporting their locations. Such mechanisms are just based on users' location reports and are easy to implement, without using complicated schemes such as pricing and monetary penalty. For example, [6] propose to place a facility (UAV in our article scenario) at the median of users' locations and proved it strategyproof/truthful on a one-dimension location line, which gives us some inspiration of developing the UAV placement game for UMS and strategyproof mechanisms in 3D. In [7], the facility is no longer user-friendly as in [6] and users want the obnoxious facility to be located far away. This is related to another (opposite) scenario that the UAV to be deployed may interfere with some incumbent users and these users may misreport their locations to keep the UAV away. Though these works are related and provide some inspiration for our 3D UAV placement design under asymmetric information of the UAV-user interaction, they are only limited to homogeneous users in one-dimension. Further, the UAV placement games should take into account mobile users' different UMS sensitivities to quality of service (QoS) and reflect the air-to-ground communication features.

The development of UMS not only requires technological innovations but also economic innovations in the system level. The truthful location reporting in the UAV-user interaction is just one aspect for economic innovation, and there are other important economic issues regarding deployment cost and sustainable operation of the UAV network as well as UAV-UAV cooperation. These economic issues are largely overlooked in the literature. It should be noted that in the literature of sensor coverage problems, there are some related work studying the sustainable sensor network deployment to fully cover a line interval. For example, Zhang et al. in [8] investigate the problem of minimizing the total cost of sensors on a line interval for reaching the full coverage. In [9], Lee et al. further study the mobile sensor barrier coverage problem, in which they propose a fast algorithm to minimize sensors' maximum moving cost on a line interval. Such results cannot apply to our UAV deployment problem, as UAVs should be deployed to the air (beyond one-dimension ground) and UAVs are no longer homogeneous as sensors due to their diverse flying speeds, hovering altitudes and wireless coverage.

To address the economic issues for UMS, we propose three novel approaches as follows.

- *Approach I: Strategic UAV-user interaction game for UAV placement game.* We propose novel UAV-user interaction games for the UAV under incomplete information to track and learn users' locations for its optimal placement in serving all the users. By taking into users' selfishness and strategic behavior, we design strategyproof mechanisms for ensuring their truthful location reporting and approaching social optimum under complete information. (see Section II).
- *Approach II: Sustainable UAV network deployment via UAV-UAV cooperation.* We further study the UAV network sustainability by prolonging the UMS service provision period despite UAVs' limited energy storage. The UAVs consume major energy in the deployment phase to their destinations, leaving minor energy for UMS. By seeking UAV-UAV cooperation, we aim to minimize the energy consumption cost when deploying the whole UAV network. Though the problems are shown to be NP-complete, we present tractable deployment solutions for optimizing the bottleneck UAV lifetime and the overall UAV network performance, respectively. (see Section III).
- *Approach III: Cost-aware service provision via cooperative UAV patrolling.* Finally, we study the long-term UAV-UAV cooperation in developing various patrolling schemes and providing users with dynamic UMS services.(see Section IV)

II. STRATEGIC UAV-USER INTERACTION GAMES FOR UAV PLACEMENT

It is desirable for the UAV network to directly ask users in need to report their own locations upon UAV deployment, and then the UAV can be optimally deployed for best serving all users. In this case, however, the key challenge for the optimal UAV placement is that, users are selfish and may not report their true locations to help the optimal UAV placement for best serving all users.

Let $N = \{1, 2, \dots, n\}$ be the set of users of different applications that are located in the 3D cuboid space I^3 in Figure 1. The real location of user $i \in N$ is $(x_i, y_i, z_i) \in I^3$. We denote $\mathbf{x} = (x_1, x_2, \dots, x_n)$, $\mathbf{y} = (y_1, y_2, \dots, y_n)$ and $\mathbf{z} = (z_1, z_2, \dots, z_n)$ as users' location profiles in the 3D space. Depending on the users' locations, the final UAV's location is denoted as point (x, y, z) . The distance between user i and the UAV after deployment is thus $d((x_i, y_i, z_i), (x, y, z)) = \sqrt{(x_i - x)^2 + (y_i - y)^2 + (z_i - z)^2}$. In [10], two UAV placement games are presented where users may misreport their locations to mislead the UAV placement:

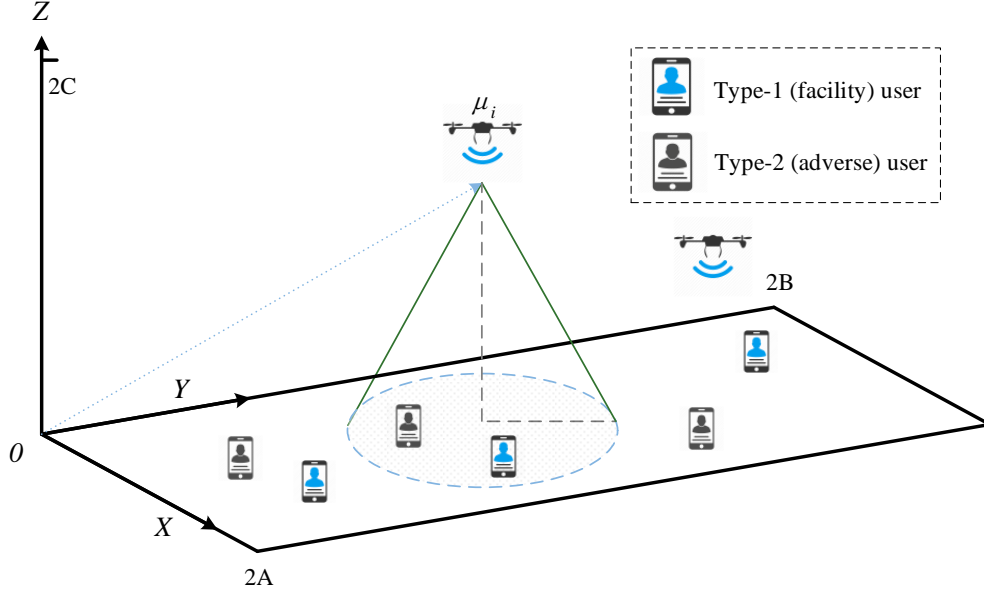


Fig. 1: System model about the UAV placement in the 3D space. There are generally two types of users: type 1 (facility) users and type 2 (adverse under the UAV's interference) users. In the UAV placement game, all users are of type 1; in the obnoxious UAV placement game, all users are of type 2; and in the dual-preference UAV placement game, both types of users coexist.

- In the UAV placement game, all users are of type 1 and want the UAV location (x,y,z) to be close to his own location to enjoy good service or save his service cost.
- In the obnoxious UAV placement game, all users are of type 2 and want to be far from the UAV location (x,y,z) as far as possible.

A. UAV Deployment Game for Type-1 Users

To formulate the interaction game, we first model users' objectives as service costs in UMS to affect their reporting decisions. The service cost of a particular user i to associate with the UAV's provided service is modelled as the weighted square distance to the UAV location (x, y, z) . This is motivated by a typical uplink UAV-enabled communication scenario, where a user i consumes power c_i as his service cost to transmit signal to the UAV access point. Following the widely used light of sight link model for UAV-user communications [11], his signal attenuates over distance according to path loss exponent 2 in free space. To let the received signal strength at the UAV exceed an application-dependent decodable requirement w_i , i.e., $c_i d((x_i, y_i, z_i), (x, y, z))^{-2} \geq w_i$, user i bears the minimum service cost $c_i = w_i d((x_i, y_i, z_i), (x, y, z))^2$ as in [12]. Given limited

energy storage in his mobile terminal, weight $w_i > 0$ models user i 's sensitivity in his specific traffic application (e.g., voice or video), and he prefers the UAV to be closely located for his cost saving. If a user has a larger weight, the UAV should be located closer to him.

We denote w_i as user i 's weight and $\mathbf{w} = (w_1, w_2, \dots, w_n)$ as weight profile. Each user i 's weight w_i can be estimated and verified by the UAV during service period and is public information. Yet the UAV does not know the users' location profiles \mathbf{x} , \mathbf{y} and \mathbf{z} . In the UAV placement game, a mechanism outputs a UAV location (x, y, z) based on a given \mathbf{w} , \mathbf{x} , \mathbf{y} and \mathbf{z} and thus is a function $f : I^{3n} \rightarrow I^3$, i.e., $(x, y, z) = f(\mathbf{x}, \mathbf{y}, \mathbf{z})$. The cost of user i is given by $c_i(f(\mathbf{x}, \mathbf{y}, \mathbf{z}), (x_i, y_i, z_i)) = w_i((x_i - x)^2 + (y_i - y)^2 + (z_i - z)^2)$.

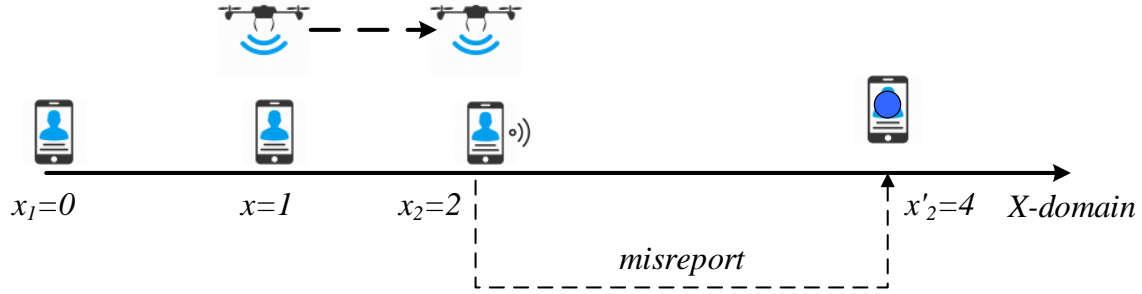
The social cost of a mechanism f is defined as the sum of all users' costs, i.e., $SC(f, (\mathbf{x}, \mathbf{y}, \mathbf{z})) = \sum_{i=1}^n c_i(f(\mathbf{x}, \mathbf{y}, \mathbf{z}), (x_i, y_i, z_i))$, which implies that weighted mean $(x, y, z) = (\bar{x}, \bar{y}, \bar{z})$ is the optimal location by balancing all users' locations, where $\bar{x} = \frac{\sum_{i=1}^n w_i x_i}{\sum_{i=1}^n w_i}$, $\bar{y} = \frac{\sum_{i=1}^n w_i y_i}{\sum_{i=1}^n w_i}$, $\bar{z} = \frac{\sum_{i=1}^n w_i z_i}{\sum_{i=1}^n w_i}$. In this game, our target is to design strategyproof mechanisms that perform well with respect to minimizing the social cost.

It should be noted that the optimal weighted mean mechanism is not strategyproof and no strategyproof mechanism can achieve optimum. Consider an illustrative 1D example in Figure 2(a) that we want to place a UAV facility to a point in a line interval to serve both user 1 at 1D location $x_1 = 0$ and user 2 at $x_2 = 2$ at the same time. To improve the signal reception at the UAV side or save his transmit power, each user wants the UAV to be placed closest to his own location. If both users report their locations truthfully, it is optimal to locate the UAV at the mean of the two users locations (i.e., $x = 1$). However, user 2 will change his location report from $x_2 = 2$ to $x_2' = 4$ such that the mean UAV location changes to $x = 2$ and is the closest to user 2. In this section, we aim to study the strategyproof/truthful mechanism design, where users should be incentivized to report their locations truthfully. Thus, we can see that the mechanism of deploying the UAV at the mean of the users' location is not strategyproof.

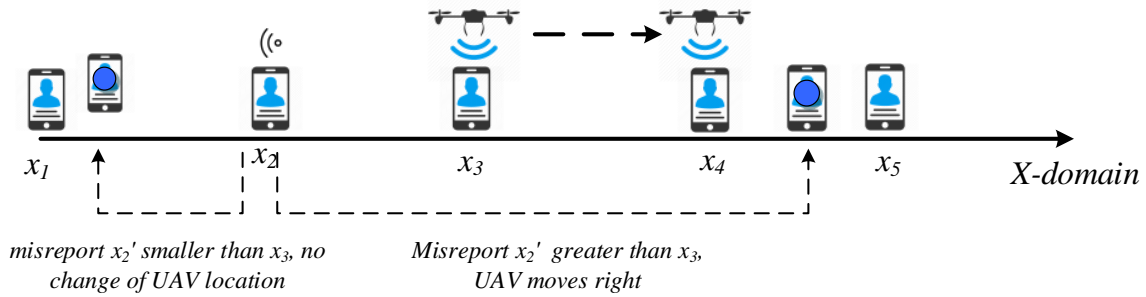
In [10], we present a strategyproof mechanism by taking into account users' locations and their weights.

Mechanism 1. *Given users' location profile $(\mathbf{x}, \mathbf{y}, \mathbf{z})$, return weighted median location $(x, y, z) = (x_{wmed}, y_{wmed}, z_{wmed})$ as the UAV final location, where x_{wmed} , y_{wmed} and z_{wmed} are the weighted median of \mathbf{x} , \mathbf{y} , and \mathbf{z} domains in the 3D space.*

We give an illustrative 1D example to show that the strategyproofness of mechanism 1 by



(a) Under the optimal weighted mean mechanism (not strategyproof), user 2 will misreport his location from $x_2 = 2$ to $x'_2 = 4$, UAV changes from the mean location $x = 1$ to location 2 such that it is closest to user 2.



(b) Strategyproofness of mechanism 1 by considering user 2's all possible misreports

Fig. 2: Illustrative examples to show that the optimal weighted mean mechanism is not truthful while the weighted median mechanism is truthful for the UAV placement game.

assuming all users' weights are the same. As shown in Figure 2(b), assume there are five users with $x_1 \leq x_2, \dots, \leq x_5$ in the x -domain, and the location of UAV under Mechanism 1 is $x_{med} = x_3$. Let us consider user 2 first. If user 2 chooses to misreport his location, we have only two cases: (i) The misreported x_2 -value (denoted by x'_2) is still smaller than x_3 , which does not change the UAV location from x_3 as user 3 is still in the middle of the five users; (ii) The misreported x'_2 is greater than x_3 and the new UAV location x will be not smaller than x_3 . However, $(x_2 - x)^2$ or user 2's service cost $w_2((x_2 - x)^2 + (y_2 - y)^2 + (z_2 - z)^2)$ will not decrease. Therefore, user 2 cannot decrease his cost by misreporting his x_2 and similarly he cannot decrease his cost by misreporting his y_2 and z_2 in the other independent location domains. Similar arguments hold for other users. While ensuring users' truthfulness in their location reporting, this weighted median mechanism can be further proved to be the best mechanism for minimizing the social cost. Note that if one applies traditional median mechanism in [6] without

considering the weights, the performance can be arbitrarily poor.

B. Obnoxious UAV Placement Game for Type-2 Users

Then, we consider the opposite problem of locating an obnoxious UAV facility in the 3D space. Each of n users of type 2 in Figure 1 attempts to stay far away from the UAV to reduce its received interference, by misreporting his location. Our target is to design strategyproof mechanisms of UAV placement to maximally keep the social utility of type-2 users. Their (positive) weights w_i 's here tell their different interference sensitivities in their traffic applications. We define adverse user i 's utility u_i as $w_i d((x_i, y_i, z_i), (x, y, z))^2$ under interference. u_i nonlinearly increases with the distance from the UAV. Opposite to the UAV placement game, the objective in this game is to maximize the sum of weighted utility, by designing strategyproof mechanisms $f(\mathbf{x}, \mathbf{y}, \mathbf{z})$ for the UAV placement. The social utility of a mechanism f is defined as $SU(f(\mathbf{x}, \mathbf{y}, \mathbf{z}), (\mathbf{x}, \mathbf{y}, \mathbf{z})) = \sum_{i=1}^n u_i(f(\mathbf{x}, \mathbf{y}, \mathbf{z}), (x_i, y_i, z_i))$.

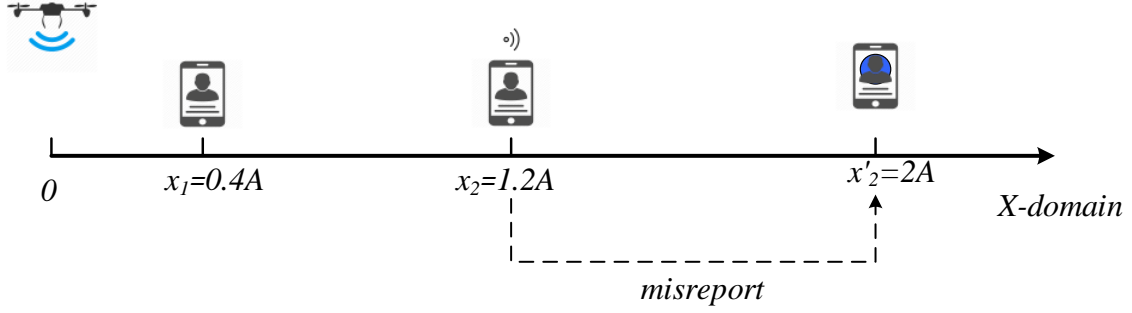
We first obtain the optimal UAV location under full information as benchmark. We can see that $SU(f, (\mathbf{x}, \mathbf{y}, \mathbf{z}))$ is convex in $(x, y, z) \in [0, 2A] \times [0, 2B] \times [0, 2C]$, the optimal UAV location for maximizing the social utility is one of eight vertices in cuboid I^3 which is furthest from point weighted mean $(\bar{x}, \bar{y}, \bar{z})$.

However, this optimal solution is not strategyproof by considering the illustrative 1D example in Figure 3(a): there are user 1 at $x_1 = 0.4A$ and user 2 at $x_2 = 1.2A$ in domain $I = [0, 2A]$. To decrease the interference from the UAV, each user wants the UAV to be placed furthest to his own location. If both users report their locations truthfully, it is optimal to locate the UAV at the location $x = 2A$). However, user 2 will misreport his location from $x_2 = 1.2A$ to $x'_2 = 2A$ such that the UAV location changes to $x = 0$ and is the furthest to user 2. Thus, we can see that the mechanism of deploying the UAV at the optimal location is not strategyproof.

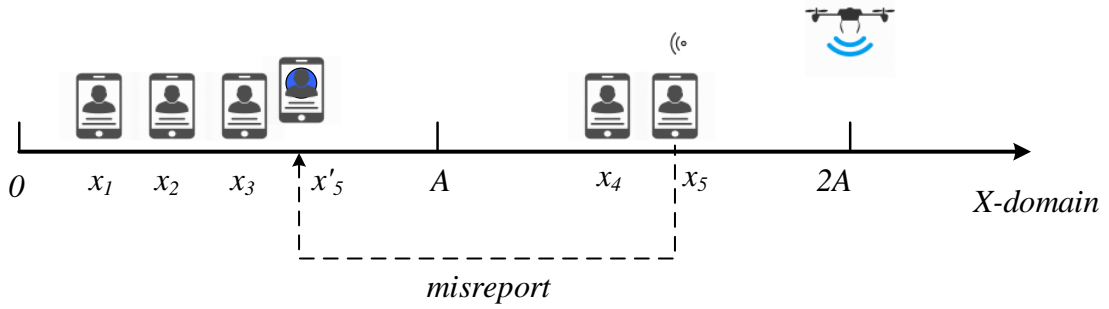
Next we design a strategyproof mechanism.

Mechanism 2. Set UAV location $f = (x, y, z)$, where $x = 0$ if the sum weight by counting users in $[0, A]$ is less than that in $[A, 2A]$, i.e., $\sum_{x_i \in [0, A]} w_i \leq \sum_{x_i \in [A, 2A]} w_i$, otherwise, $x = 2A$. Similarly, we place the UAV in y -domain and z -domain for the weighted majority's benefit.

In Mechanism 2 [10], we divide the interval equally in every domain into two half-intervals. In this mechanism 2, as Figure 3(b) shown, in x domain, we compare the total number of users



(a) Under the optimal location of UAV, user 2 will misreport his location from $x_2 = 1.2A$ to $x'_2 = 2A$ such that the UAV location changes to $x = 0$ and is the furthest to user 2.



(b) Strategyproofness of mechanism 2 by considering the total user weights.

Fig. 3: Illustrative examples to show that the optimal UAV location is not truthful while the mechanism 2 by considering the total user weights is truthful for the UAV placement game.

in the first half-interval $[0, A]$ and that in the second half-interval $(A, 2A]$ in x -domain, and place the obnoxious UAV to the corner with the smaller total number.

We show an example by only considering x -domain location first to prove strategyproofness, as y -domain and z -domain can be analyzed similarly. In Figure 3(b), the UAV is placed at $x = 2A$. For any user in $[0, A]$, he does not want to misreport his location since he has obtained the largest utility. For any user in $(A, 2A]$, misreporting his location only increases the number of users in $[0, A]$, and thus the UAV's location does not change. Similarly, we place the UAV in y -domain and z -domain for the majority's benefit.

C. Discussion and future direction

Our approach enables UAVs to interact with their target users or environment in an intelligent way. Some possible future research directions are as follows:

- Dual-preference UAV placement game: In practice, some users (facility user) may want to get close to UAV, while the others (adverse user) may want to get away from UAV. We can consider those users co-exist. Besides misreporting true locations, we can further allow users to misreport their preference types (facility or adverse user) and weights. [10] presented some preliminary strategyproof mechanism. However, the performance gap with optimum is large. One possible direction is to design strategyproof mechanism with better performance.
- Strategic UAV-user game involving placement of multiple UAVs. Take the 3-UAV placement game in a line interval as an example, we can extend our weighted median mechanism to respectively locate the three UAVs of the same interest at the first quartile, the second and third quartiles of users' weighted location profile. However, it is challenging to obtain satisfactory performance in this design way. Further, if these UAVs have conflicting interests in serving their own groups of users and will introduce interference mutually, we need to design a competition game among them as in [13].

III. SUSTAINABLE DEPLOYMENT VIA UAV-UAV COOPERATION

In last section, we decide an individual UAV's placement for best servicing users, by learning their truthful locations beforehand. There is no concern on UAV energy consumption or UAV-UAV cooperation, while in this section we study the sustainability of a UAV network deployment for achieving maximum lifetime for cooperatively providing users with UMS. A UAV's left-over energy after its deployment to the destination is used for UMS provision and minimizing its deployment energy is equivalent to maximizing its hovering duration of UMS provision after deployment. We introduce two ways for characterizing the whole UAV network's lifetime for sustainability purpose, depending on whether an energy-drained UAV's user traffic can be offloaded to the other cooperative UAVs with extra energy after deployment. Then we have two deployment problems under partial and full cooperation: one is to minimize the maximum deployment energy consumption among all UAVs (i.e., min-max optimization problem), and the other is to minimize the total deployment energy consumption (i.e., min-sum optimization problem) by cooperatively "pooling" all UAVs' traffic after deployment. The former problem only involves UAV-UAV cooperation in the deployment phase (e.g., which UAV to cover which part of the service area till full coverage by the whole UAV network), while the latter further requires cooperation after deployment via UMS traffic offloading from those UAVs out of energy.

Our sustainable UAV deployment problems take the UAVs' four-dimensional heterogeneity in initial locations, hovering altitudes, deployment speeds and wireless coverage into account. For ease of reading, we center all users on a linear line interval $[0, \beta]$ on the ground (e.g., a popular avenue). The UAVs in a set $\mathbf{U} = \{\mu_1, \dots, \mu_n\}$ are initially rested in different locations $\{x_1, \dots, x_n\}$ along x -axis on the 1D ground before the deployment. Without loss of generality, we assume $x_1 \leq \dots \leq x_n$. We denote a UAV μ_i 's final position after deployment as (x'_i, h_i) at hovering altitude h_i . After deployment, each UAV μ_i can only serve nearby users within a coverage radius r_i . That is, UAV μ_i flies from its initial location $(x_i, 0)$ on the ground to its final destination (x'_i, h_i) during deployment and then keeps hovering at altitude h_i to serve the associated ground users in $[x'_i - r_i, x'_i + r_i]$ of the target user interval. We require a full coverage over the target interval by deploying n diverse UAVs, i.e., $[0, \beta] \subseteq \bigcup_1^n [x'_i - r_i, x'_i + r_i]$. During the deployment, UAV μ_i travels an Euclidean distance $\sqrt{(x'_i - x_i)^2 + h_i^2}$ at constant flying speed v_i . As, consumed energy of UAV μ_i is proportional to the deployment time, it is given by $E_i(x'_i) = g(v_i) \cdot \frac{\sqrt{(x'_i - x_i)^2 + h_i^2}}{v_i}$, where $g(v_i)$ as a function of velocity v_i is the consumed power per time as in [14].

Given the UAV heterogeneity, our two sustainable UAV deployment problems belong to the domain of combinatorial optimization and the interval UAV deployment solution is a specific combination of ordered UAVs, which is generally exponential in the number of UAVs. Both problems are proved to be NP-complete even if the target service area is simplified to $[0, \beta]$ in 1D [15]. By capturing different UAVs' initial locations x_i 's, coverage radii r_i 's, hovering altitudes h_i 's and flying speeds v_i 's, the UAV deployment problems are beyond prior literature's deployment methods for homogeneous sensors. The UAVs' multi-dimensional heterogeneity results in exponential number of sequences and combinations for UAVs' deployment algorithm design.

A. *min-max sustainable deployment under partial UAV-UAV cooperation*

In this problem, the network lifetime ends once a UAV stops to work due to energy shortage, and UAVs only cooperate in the deployment phase for saving the bottleneck UAV for providing UMS. Our optimization problem is thus $\min_{\{x'_1, x'_2, \dots, x'_n\}} \max_{1 \leq i \leq n} E_i(x'_i)$ under the constraint that $[0, \beta] \subseteq \bigcup_1^n [x'_i - r_i, x'_i + r_i]$, where we want to balance the deployment energy consumption among all UAVs and cooperatively optimize the energy bottleneck till reaching the full coverage of the target area.

We first present our optimal approach when n UAVs are initially co-located at a common UAV ground station. (i.e., $x_i = x_j$ for $1 \leq i, j \leq n$). Without loss of generality, we assume that $x_i \leq 0, \forall 1 \leq i \leq n$, which is symmetric to the case of $x_i \geq \beta$. As shown in [4], the problem is not difficult by removing this dimension of UAV diversity and can be solved in $O(n^2)$.

We note that in our problem, we dispatch all UAVs simultaneously, which is equivalent to dispatching UAVs one by one to cover the target line interval $[0, \beta]$. Now we use Figure 4 to illustrate our optimal sustainable deployment approach. As shown in Figure 4, initially, we have $n = 3$ UAVs (μ_1, μ_2, μ_3) and start to dispatch one of them (i.e., the user with minimum energy consumption $\min_i E_i(x'_i = \beta - r_i) = g(v_i) \cdot \frac{\sqrt{(x'_i - x_i)^2 + h_i^2}}{v_i}$ among the three UAVs) to just cover furthest point β . Notice that a UAV μ_i with a large coverage radius r_i or a small hovering height h_i can save its deployment distance and should be chosen first. Suppose μ_3 is selected, we dispatch it to the new position $(\beta - r_3, h_3)$. Then the uncovered interval decreases from $[0, \beta]$ to $[0, \beta - 2r_3]$. Then, we continue to dispatch another unassigned UAV (e.g., followed by μ_2) with minimum energy consumption as compared to μ_1) to just cover endpoint $\beta - 2r_3$. The approach ends until we assign enough UAVs to cover the whole target interval. Finally, we obtain the network lifetime by observing the residual energy as $E_0 - \max\{E_1, E_2, E_3\}$ where E_0 is UAV's initial energy storage.

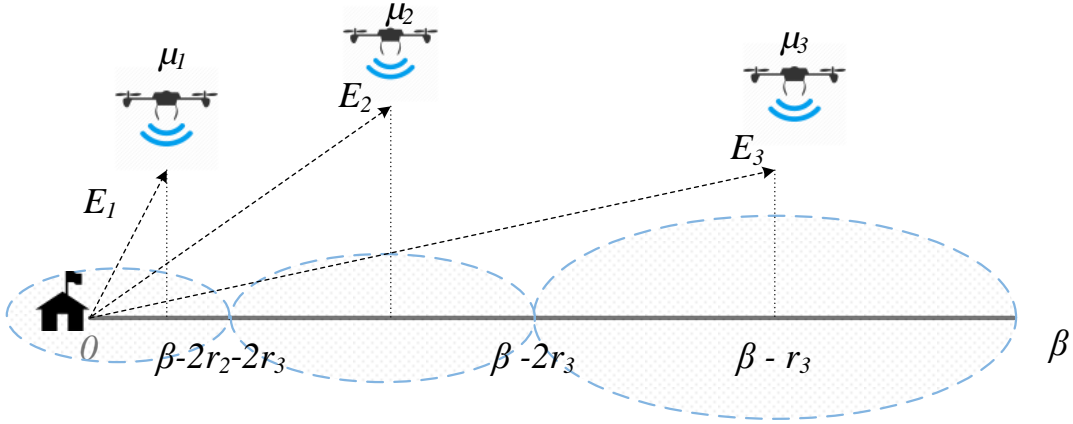


Fig. 4: Illustration of the optimal min-max deployment approach when $n = 3$ UAVs are initially co-located at the origin.

For the general case that UAVs have different initial locations upon deployment, we show the min-max deployment problem for sustainability is NP-complete and difficult to solve [15]. For

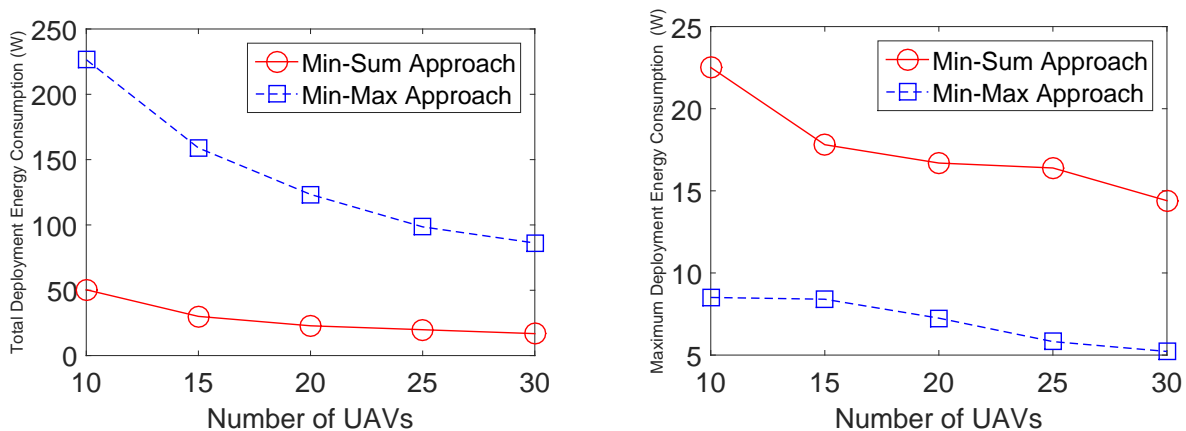
analysis tractability, we propose an approximation that UAVs preserve their initial locations' order throughout the deployment, which also helps avoid any possible collision when two UAVs cross each other to reach their final positions. By applying the fully polynomial time approximation scheme (FPTAS), we can obtain the solution to efficiently and arbitrarily approach the global optimum [15].

B. *min-sum UAV network deployment under full UAV-UAV cooperation*

We further consider the total UAV network's energy consumption objective as the summation of energy consumption of all UAVs till reaching the full coverage over the target interval. This is feasible under full UAV-UAV cooperation in providing UMS services, by offloading traffic of those out of energy. In this case, even when some UAV stops to work due to energy shortage, its neighboring peers help offload its traffic and the network lifetime continues. Our sustainability optimization problem is thus $\min_{\{x'_1, \dots, x'_n\}} \sum_{1 \leq i \leq n} E_i(x'_i)$ under the full coverage constraint $[0, \beta] \subseteq \bigcup_1^n [x'_i - r_i, x'_i + r_i]$. Different from the prior min-max problem, the min-sum problem targets at minimizing the sum of all UAVs energy consumption in system level. Yet, our min-sum problem is more challenging than the min-max problem, since the min-max problem only focuses on the bottleneck UAV while the min-sum problem needs to coordinately all UAVs in the configuration to contribute to the sum energy consumption. We first introduce the feasibility checking procedure to determine whether we can find a deployment scheme within the network's given energy consumption budget. Dynamic programming is applied in this procedure by sequentially dispatching the UAVs one by one according to an order requirement, which starts with the leftmost point in $[0, \beta]$.

C. *Discussions and future directions*

In simulations, we set mean UAV speed as 40 kilometers per hour, mean coverage radius as 2.0 kilometers, mean hovering altitude as 5.0 kilometers. In Figure 5(a), min-max problem is solved by both min-sum and min-max approach. As the number of UAVs increases, the energy consumption of both approaches decreases due to the UAV diversity gain, as more UAVs have larger coverage radius, smaller hovering altitudes and higher flying speeds. Figure 5(a) tells that minimizing the maximum deployment energy consumption can imply a significant increase in total deployment energy consumption. Similarly, Figure 5(b) also tells that minimizing the



(a) The total deployment energy consumption comparison between min-max and min-sum approach.

(b) Comparison between min-max and min-sum approaches in terms of the maximum deployment energy consumption.

Fig. 5: Comparison of two sustainable UAV deployment schemes

total deployment energy consumption can imply a significant increase in maximum deployment energy consumption in the bottleneck UAV.

Some possible future research directions are as follows:

- Extension of the target service area to 2D: Recall that both min-max and min-sum problems are already NP-complete even if the target is a 1D line interval, thus the general problem of covering users in a 2D area is also NP-complete. Moreover, to reach a full coverage in the 2D plane by using UAVs' disk-shaped coverage circles is also challenging. The full coverage problem without any interstices is difficult to solve by using heterogeneous UAVs' diverse coverage circles.
- Dynamic patrolling to save UAV number and energy: So far, we consider each UAV's static hovering after deployment to continuously serve a fixed group of users below. If the QoS of UMS allows some service delay, we can use a smaller number of UAVs to cooperative patrol in the target area to serve users on demand. Then the problem is how to design cooperative routing for different UAVs to complement and efficiently cover the whole target area.

IV. COST-AWARE SERVICE PROVISION VIA COOPERATIVE UAV PATROLLING

In last section, we focus on the deployment phase of the UAV network for saving the energy for forthcoming service provision. In this section, we explicitly study the operation phase for

sustainable service provision and want to analyze how UAVs (after deployment) cooperate with each other. Unlike Section III, UAVs are no longer limited to serve their static service regions ($[y_i - r_i, y_i + r_i]$ for UAV μ_i) but can dynamically patrol any region in a cooperative fleet. This fully exploits the UAVs' mobility and cooperation in the operation phase and saves the number of UAVs needed for UMS. In cellular networks, ground base stations can efficiently serve users nearby yet have difficulty to cover those at the cell edge. As shown in Fig. 7, we propose a cooperative UAV patrolling approach for sustainable user coverage at the cell edge. As UAVs are moving and can only serve users locally, a user inevitably experiences service delay and we want to design patrolling schemes for minimizing the service delay for any user, requiring the cooperation among UAVs. This problem is also equivalent to minimizing the UAV fleet's travel distance or energy consumption given any service delay constraint.

More specifically, a set of UAVs ($\mu_1, \mu_2, \dots, \mu_n$) with identical speed v fly along hexagon cell edges, and each total cell edge length is denoted as L . We want to determine the motion of UAVs so as to minimize the service delay D , i.e., the longest time interval during which any fixed point of the edges remains unvisited by any UAV for any point on the cell edge. There are in general two patrolling schemes for the UAV fleet:

- Partition patrolling: UAVs are assigned separate and seamless service regions on the cell edge, where each UAV patrols its own isolated region without visiting the others'.
- Cyclic patrolling: UAVs form a fleet to follow the same route one by one to visit all points on the cell edge. There is some distance between UAVs to design to avoid frequent revisiting of the same user.

Next, we first analyze and compare these two patrolling schemes in a single cell and then extend to a multi-cell scenario.

A. Cooperative UAV patrolling in a single cell

In the single cell, there is a depopulated zone (e.g., lake or mountain) spanning distance ΔL and users can only appear on the other $(1 - \Delta)L$ edge as shown in Figure 6. The UAVs can pass the depopulated zone without serving any user.

In the partition patrolling scheme for a single cell, we partition the whole cell edge equally into n non-overlapping segments and each of the n UAV repeatedly patrols in one dedicated segment of distance $(L - \Delta L)/n$. There are two endpoints of each segment and the assigned UAV just alternately visits both endpoints. The service delay is computed by counting from the UAV's

departure of a point till its return in another direction, and can be as large as $D_{partition} = \frac{2(L-\Delta L)}{nv}$ for an endpoint.

In the cyclic patrolling scheme, however, any two neighboring UAVs have distance L/n in between and they move in the same direction (e.g., clock-wise) along the whole cell edge L . After a UAV's departure, each point at the cell edge is revisited after service delay $D_{cyclic} = \frac{L}{nv}$.

We denote c as the equipment cost of UAV. The capital expenditure is $c \cdot n$. The operational cost for each UAV μ_i per time is $g(v_i)$. Thus, we define the total cost for cooperative UAV patrolling as $E = c \cdot n + \sum_{i=1}^n g(v_i)$. In our cooperative UAV patrolling, our target is to design the patrolling strategy to minimize the total cost such that the service delay is no less than D . By giving a service delay D , we can obtain the flying speed of UAV $v_{partition} = \frac{2(L-\Delta L)}{nD}$ in partition strategy, $v_{cyclic} = \frac{L}{nD}$ in cyclic strategy.

Thus, in partition strategy, our total cost is $E_{partition} = cn + \sum_{i=1}^n g(\frac{2(L-\Delta L)}{nD})$, while the total cost in cyclic strategy is $E_{cyclic} = cn + \sum_{i=1}^n g(\frac{L}{nD})$. By comparing $E_{partition}$ and E_{cyclic} , we can conclude that which strategy is better with respect to the total cost.

B. Cooperative UAV patrolling in multi-cell case

Suppose we are given a cellular network with multiple partially overlapped hexagonal cells. We want to determine the motion of UAVs so as to minimize the total cost. Both strategies may apply similarly. For cyclic strategy, the main challenge of multi-cell is how to find a shortest closed path that traverse all edges of the cellular network. Apparently, the degree of the common vertexes in Figure 6 are odd, so we are not able to find a shortest closed path that traverse all cells' edges once exactly (a Euler circuit). Alternatively, we seek for a shortest path that that traverse all cells' edges once at least, which is a classical Chinese Postman Problem (CPP) and can be optimally solved in polynomial time by applying the algorithm of Edmonds and Johnson [16]. For our multi-cell scenario, for the overlapped edge between two cells, we can simply create another virtual path of the same length, then can find a closed path going through all paths (including virtual ones) and once for each path. Thus, we can obtain that the total cost is $cn + \sum_{i=1}^n g(\frac{7L}{2nD})$ as in Figure 6.

As for partition strategy, we have several UAVs which cover the service over the cell edges for a subproblem. From an economical point of view, finding a closed path for all UAVs as previous cyclic strategy is not sufficient, since the maximum service delay of each sub-path for each UAV should be minimized. Instead of minimizing the sum of all tour costs, the problem of

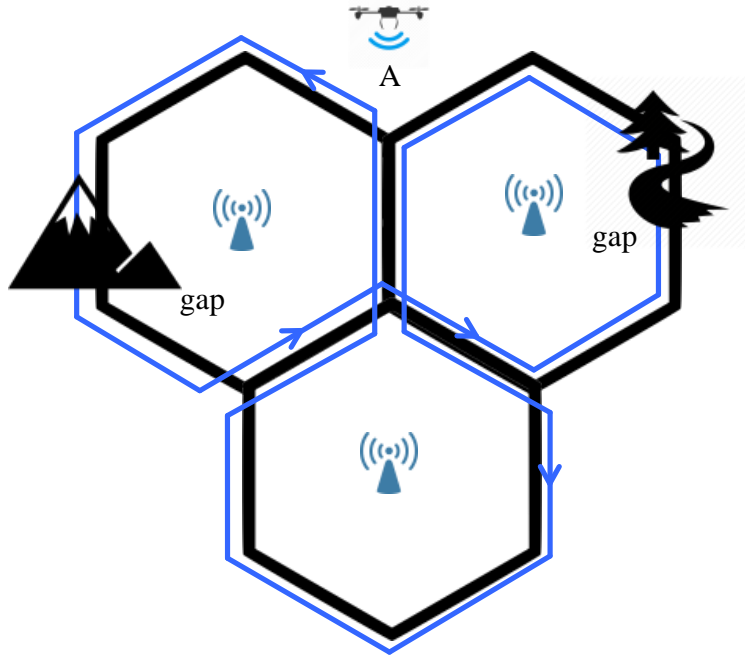


Fig. 6: A shortest closed path starts and ends at A in which UAV traverses all edges of the cellular network.

Min-Max k -postman problem is to minimize the maximum cost among all paths. However, this problem is proved to be NP-hard in general graph [17]. The 1-postman path P obtained by the algorithm of Edmonds and Johnson [16] can be subdivided in the following way: First, $k - 1$ so called splitting nodes on P are determined in such a way that they mark path segments of P approximately having the same length. Then k paths are constructed by connecting these path segments with shortest paths to the UAV original location. In such way, k paths with approximate lengths can be obtained.

C. Further discussion and new directions

Our approach enables UAVs to dynamically patrol any region in a cooperative fleet. Some possible future research directions are as follows:

- From sustainable perspective, we can divide the UAVs into groups. Both groups take the patrolling mission in round robin scenes, where one group can fly back to station for charging while the other works for the patrolling.
- We can also consider that the UAVs may have different maximum speeds to patrol a target region such that the service delay is minimized.

V. CONCLUSION REMARK

There are important economic issues regarding the UAV-user interaction for service provision, UAV-UAV cooperation, the deployment cost and sustainable operation of the UAV network. In this article, in order to ensure the users' truthful location reporting, we present two UAV placement game for best serving them. In addition to addressing the UAV-user interactions via game theory, we further study the UAV network sustainability by minimizing the energy consumption cost when deploying the UAV network. We present feasible deployment solutions for optimizing the bottleneck UAV lifetime and the overall UAV network performance, respectively. Finally, we study the long-term UAV-UAV cooperation in developing various patrolling schemes and providing users with low cost UMS services.

REFERENCES

- [1] Y. Zeng, R. Zhang, and T. J. Lim, "Wireless communications with unmanned aerial vehicles: opportunities and challenges," *IEEE Communications Magazine*, vol. 54, no. 5, pp. 36–42, 2016.
- [2] M. Mozaffari, W. Saad, M. Bennis, and M. Debbah, "Drone small cells in the clouds: Design, deployment and performance analysis," in *Proc. of IEEE Global Communications Conference (GLOBECOM)*, 2015.
- [3] J. Xu, Y. Zeng, and R. Zhang, "UAV-enabled wireless power transfer: Trajectory design and energy region characterization," 2017. [Online]. Available: <https://arxiv.org/abs/1706.07010>
- [4] X. Zhang and L. Duan, "Optimization of emergency UAV deployment for providing wireless coverage," in *Proc. of IEEE Global Communications Conference (GLOBECOM)*, 2017.
- [5] Y. Gu, A. Lo, and I. Niemegeers, "A survey of indoor positioning systems for wireless personal networks," *IEEE Communications surveys & tutorials*, vol. 11, no. 1, pp. 13–32, 2009.
- [6] A. D. Procaccia and M. Tennenholtz, "Approximate mechanism design without money," in *Proc. of the 10th ACM Conference on Electronic Commerce*, 2009.
- [7] Y. Cheng, W. Yu, and G. Zhang, "Strategy-proof approximation mechanisms for an obnoxious facility game on networks," *Theoretical Computer Science*, vol. 497, pp. 154–163, 2013.
- [8] X. Zhang, H. Fan, V. C. Lee, M. Li, Y. Zhao, and C. Liu, "Minimizing the total cost of barrier coverage in a linear domain," *Journal of Combinatorial Optimization*, pp. 1–24, 2018. [Online]. Available: <https://doi.org/10.1007/s10878-018-0306-6>
- [9] V. C. Lee, H. Wang, and X. Zhang, "Minimizing the maximum moving cost of interval coverage," *International Journal of Computational Geometry & Applications*, vol. 27, no. 03, pp. 187–205, 2017.
- [10] X. Xu, L. Duan, and M. Li, "UAV placement games for optimal wireless service provision," in *Proc. of 16th International Symposium on Modeling and Optimization in Mobile, Ad Hoc and Wireless Networks (WiOpt)*, 2018. [Online]. Available: http://people.sutd.edu.sg/~lingjie_duan/wp-content/uploads/2018/04/UAV-Placement-Games.pdf
- [11] M. Mozaffari, W. Saad, M. Bennis, and M. Debbah, "Unmanned aerial vehicle with underlaid device-to-device communications: Performance and tradeoffs," *IEEE Transactions on Wireless Communications*, vol. 15, no. 6, pp. 3949–3963, 2016.
- [12] S. Weber, J. G. Andrews, and N. Jindal, "The effect of fading, channel inversion, and threshold scheduling on ad hoc networks," *IEEE Transactions on Information Theory*, vol. 53, no. 11, pp. 4127–4149, 2007.

- [13] L. Duan, J. Huang, and J. Walrand, "Economic analysis of 4G upgrade timing," *IEEE Transactions on Mobile Computing*, vol. 14, no. 5, pp. 975–989, 2015.
- [14] Y. Zeng and R. Zhang, "Energy-efficient UAV communication with trajectory optimization," *IEEE Transactions on Wireless Communications*, vol. 16, no. 6, pp. 3747–3760, 2017.
- [15] X. Zhang and L. Duan, "Fast deployment of UAV networks for optimal wireless coverage," *IEEE Transactions on Mobile Computing*, *forthcoming*.
- [16] J. Edmonds and E. L. Johnson, "Matching, euler tours and the chinese postman," *Mathematical programming*, vol. 5, no. 1, pp. 88–124, 1973.
- [17] G. N. Frederickson, M. S. Hecht, and C. E. Kim, "Approximation algorithms for some routing problems," *SIAM Journal on Computing*, vol. 7, no. 2, p. 178, 1978.