

A Computation Offloading Incentive Mechanism with Delay and Cost Constraints under 5G Satellite-ground IoV Architecture

Minghui LiWang, Shijie Dai, Zhibin Gao, Xiaojiang Du, Mohsen Guizani, Huaiyu Dai

Abstract—The 5G Internet of Vehicles has become a new paradigm alongside the growing popularity and variety of computation-intensive applications with high requirements for computational resources and analysis capabilities. Existing network architectures and resource management mechanisms may not sufficiently guarantee satisfactory Quality of Experience and network efficiency, mainly suffering from coverage limitation of Road Side Units, insufficient resources, and unsatisfactory computational capabilities of onboard equipment, frequently changing network topology, and ineffective resource management schemes. To meet the demands of such applications, in this article, we first propose a novel architecture by integrating the satellite network with 5G cloud-enabled Internet of Vehicles to efficiently support seamless coverage and global resource management. A incentive mechanism based joint optimization problem of opportunistic computation offloading under delay and cost constraints is established under the aforementioned framework, in which a vehicular user can either significantly reduce the application completion time by offloading workloads to several nearby vehicles through opportunistic vehicle-to-vehicle channels while effectively controlling the cost or protect its own profit by providing compensated computing service. As the optimization problem is non-convex and NP-hard, simulated annealing based on the Markov Chain Monte Carlo as well as the metropolis algorithm is applied to solve the optimization problem, which can efficaciously obtain both high-quality and cost-effective approximations of global optimal solutions. The effectiveness of the proposed mechanism is corroborated through simulation results.

Index Terms—Satellite-ground networks, Internet of Vehicles, Computation offloading, 5G networks

INTRODUCTION

IN past decades, the role that satellite communications technologies can play in the forthcoming 5G Internet of Things (IoT) has been revisited. Several feasible proprietary solutions and recent advances in satellite networks such as High and Ultra High Throughput Systems (UHTS), which are built on Extremely High Frequency (EHF) bands and free space optical links, have ushered in a new era where the satellite can be expected to play a fundamental role in facilitating more demanding broadcast/broadband services, effective resource and mobility management, and achieving a large population of on-ground mobile users such as cellphones, tablets, and smart cars [1, 2]. With the development of wireless

technologies and applications [3–7], interconnected smart cars are considered as the next frontier in automotive revolution, whereas driverless vehicles have become a future trend with the number of connected vehicles predicted to reach 250 million by 2020 [8]. Moreover, many technological advancements such as on-board cameras and embedded sensors open up new application types with advanced, computation-intensive features such as personalized automatic navigation, accident alerts, and 3D map modeling.

Nowadays, the Internet of Vehicles (IoV) formed mainly by connected vehicles, roadside infrastructures, as well as pedestrians has faced with many challenges principally owing to high vehicular mobility, low transmission rates, local resource limitations and the computational capabilities of onboard equipment, leaving vehicles struggling to complete computation-intensive applications locally while ensuring a satisfactory Quality of Experience (QoE). To enhance users' QoE despite increasing demands on applications, a cloud-enabled framework is introduced that allows computation-intensive applications to be executed either partially or fully on a cloud computing server such as a location-fixed cloud computing center and nearby Mobile Device Computing (MDC) servers (e.g., neighboring vehicles as vehicular clouds). These developments efficiently alleviate resource constraints and ease the heavy execution burden of vehicles by migrating part of the workload to resource-rich surrogates. Two commonly used platforms in IoV are Dedicated Short-Range Communications (DSRC) based 802.11p networks and LTE cellular networks; however, both have difficulty supporting high mobility, and frequent handovers associated with different Road Side Units (RSUs) and Base Stations (BSs) become problematic as networks grow denser. Fortunately, with the booming technology revolution accompanying the advent of 5G, high data-rate transmission capabilities along with soft handover as well as reduced latency and high reliability can be provided to strongly support cloud-enabled IoV. These developments are especially advantageous for edge cloud computing and different communication modes including vehicle-to-vehicle (V2V) and vehicle-to-infrastructure (V2I), at a high data-rate level.

In spite of the effectual part played by 5G cloud-enabled IoV, the demands for different vehicular applications have exploded given the prospect that the data transmission, storage, and processing capacity of information systems are expected to grow by 1000 times over the next 10 years. Similarly, information system performance is anticipated to be over 1000 times higher for the sake of achieving green development. Fur-

Minghui LiWang, Shijie Dai and Zhibin Gao (corresponding author) are with Xiamen University.

Xiaojiang Du is with Temple University.

Mohsen Guizani is with University of Idaho.

Huaiyu Dai is with North Carolina State University.

thermore, the offloading mechanisms of computation-intensive applications are vulnerable to signal coverage and viewpoint limitations in addition to being highly susceptible to ineffective resource management. As a result, the increasingly complex network environment in IoV requires more powerful centralized management to overcome the coverage limit, integrate multiple resources, and improve global network effectiveness to the greatest possible.

An efficient and future-proof complementary solution to 5G terrestrial IoV is the 5G satellite-ground cooperative system, which contains open architecture based on Software Defined Networking (SDN) and Network Function Virtualization (NFV) technologies [9, 10]. To fulfill diverse requirements, the role of the satellite-ground cooperative system can be fundamental to reaching areas where terrestrial IoV services are limited as well as managing and optimizing the global system performance by taking a macroscopic view. By combining a satellite network with a 5G ground IoV system and adopting the efficient fusion of computing, communication, and control technology, the satellite-ground cooperative system can provide seamless signal coverage and better support for real-time perception, dynamic control, and information services to manage large numbers of vehicular applications. For instance, the Intelsat satellite antenna (i.e., mTenna) can be embedded into the roof of a vehicle to acquire satellite signals even without RSU coverage. Toyota's Mirai Research Vehicle equipped with mTenna can provide on-the-move services, which has been demonstrated to achieve a data rate of 50 Mb/s [11]. In regions with signal coverage, vehicular information such as location, velocity, accident warnings as well as application execution requests and resource shortage warnings can be gathered by RSUs or BSs and then transmitted to the central controller acted by satellites via satellite-ground stations, which can macroscopically rationalize both resource deployment and mobility management. This arrangement provides appropriate resource allocation guidance for every vehicular user to ultimately improve the efficiency of the entire network.

In this article, which targets computation-intensive applications with high QoE while protecting benefits for all vehicular users, we establish an integrated satellite-ground cooperative IoV architecture by considering advanced 5G technologies such as V2V communication, cloud computing, and SDN, under which we propose an incentive mechanism based joint optimization framework of opportunistic computation offloading under delay and monetary cost constraints. The satellite network is regarded macroscopically as an integrated control center where most functions, control, and management capacities are supported through SDN-based interfaces. Computation resources are virtualized into pools with resource blocks (RBs) that can be mapped to physical resources. Vehicular users are classified into two categories: the buyers, who have computation-intensive applications waiting to be executed under limited resources and computational capability, and the sellers who have idle computational resources that can be lent to the buyers for profits. The main duty of the satellite network is to identify a mechanism that can rationally allocate resources of the sellers while guaranteeing their profits so as to motivate them to provide more service in the future from a

global perspective. Under the guidance of a central controller, one buyer can appropriately assign its workload to multi-sellers through several opportunistic one-hop V2V channels, significantly reducing application duration and controlling costs while improving wireless spectrum utilization. Sellers are able to derive appreciable income while increasing the utilization of idle resources. The separation between the control signaling and the data plane effectively realizes the flexible management of all network traffic.

Based on the constraints of delay, cost, and opportunistic contact, we establish a novel mathematical model in which the simulated annealing algorithm is utilized to identify near-optimal solutions for the offloading data rate and the knock-down price per RB. The practical effectiveness and efficiency of the proposed mechanism are corroborated through simulations and experiments.

The rest of this article is organized as follows: after describing related work in both computation offloading and integrated satellite-ground networks, the architecture of the integrated 5G satellite-ground cloud-enabled IoV is introduced. The problem definition and system models of the proposed mechanism are presented in the following section. Then, the joint optimization framework of opportunistic offloading under delay and cost constraints is presented in detail, after which a solution based on simulated annealing is designed. Finally, we analyze the performance of the mechanism and present numerical results before concluding the article.

RELATED WORK

The integration of satellite and 5G IoV has attracted considerable scholarly attention in recent years as a novel and judicious idea for supporting diverse services in a seamless, efficient, and global manner. Several studies have focused on different issues including framework design and coverage extension, but comparatively few are attentive in the issue of global resource management. Computational resources warrant particular attention for reasons that both computational and analytical capabilities have come to occupy increasingly important positions in different applications due to swiftly developing advanced technologies such as 3D modeling, artificial intelligence (AI), and augmented reality (AR). In this section, we conduct a comprehensive investigation on both computation offloading and integrated satellite-ground architecture in IoV from the perspectives of motivation and feasibility.

Motivations and Feasibility of Computation Offloading in IoV

With the rapid development and widespread popularity of IoV, computation-resource-hungry applications have become increasingly necessary among vehicular users, especially in terms of historical traffic analysis, personalized navigation, dangerous driving warnings, etc. All the above mentioned applications require significant computational resources and strong computing abilities in order to support big data analysis. However, the resource limitations and unsatisfactory computational capabilities of onboard equipment result in undesirable Quality of Service (QoS) and QoE. An innovative solution to address this issue is cloud-enabled IoV, established over the

past few years to allow computation-intensive applications to be executed either in part or in full on reliable cloud computing servers. The first widely used paradigm was the remote cloud [12, 13], but it resulted in huge transmission delays, serious signal degradation, and low reliability [14] due to variability in the network topology, wireless network capacity limitations, and delay fluctuations in transmission on the backhaul and backbone networks. Then, Mobile Edge Computing (MEC) technology at the edge of pervasive Radio Access Networks (RAN) in close proximity to vehicles became popular [20] but continued to be plagued by resource constraints as well as RSU radio coverage limits. To overcome communication range constraints and make full use of the opportunistic contacts between moving vehicles, vehicular clouds open up new schemes that allow resource exchange between vehicles through one-hop V2V channels by capitalizing on economic efficiency. In a vehicular cloud scenario, a vehicle can flexibly play the part of either a seller providing computing services while charging a certain fee or a buyer who has a computation request to be executed. Literature [15] investigated a cloud-assisted vehicular network architecture in which each cloud had its own features, and a corresponding optimal scheme was obtained by solving a Semi-Markov Decision Process aimed at maximizing the system's expected average reward. To improve network capacity and system computing capabilities, authors in [16] extended the original Cloud Radio Access Network (C-RAN) to integrate local cloud services and provide a low-cost, scalable, self-organizing, and effective solution called enhanced C-RAN with essential technologies of device-to-device (D2D) and heterogeneous networks based on a matrix game theoretical approach. Although several studies have solved the problem to some extent, limitations can still remain in the strict requirements regarding contact and inter-contact duration between vehicles and effective resource management solutions from macroscopic and longer-term perspectives for sustainable development (e.g., incentive mechanisms to protect sellers). Therefore, attempts to logically improve both resource management and the system framework while insuring the rights of all users are foreseen to be urgent.

Motivations and Feasibility of Integrated Satellite-ground 5G IoV

Generally, a satellite network is composed of several satellites, ground stations (GSs), and network operations control centers (NOCCs), and usually provides services for navigation, emergency rescue, communication/relaying, and global resource and geographical information management. On the basis of altitude, satellites can be categorized into either geostationary orbit (GSO), medium Earth orbit (MEO), or low Earth orbit (LEO) satellites [11]. Owing to many advantages of satellite networks such as wide-area coverage, reliable access providing mechanism, global information coordination and broadcasting/multicasting capability on supporting massive users, the motivations for integrating satellite networks with IoV can be summarized as follows:

- To provide a kind of seamless coverage service to overcome the coverage and distribution limitations of RSUs

in sparsely populated rural areas (e.g., mountainous areas and the desert).

- Different applications in IoV cannot be served efficiently by a single technology; hence, the convergence of various networks is likely to become a major trend in the future.
- Potential network congestion may occur even in suburban areas with high spatial-temporal dynamics in traffic loads due to vehicular mobility.
- A lack of macroscopic management to improve overall network efficiency and resource utilization without satellite networks.

Several proprietary solutions and open standards have been developed to enable data broadcasting via satellite to mobile users over the years. A plan called "Free Space Optical Experimental Network Experiment Program (FOENEX)" was implemented by the Defense Advanced Research Projects Agency (DARPA), which brought the data transmission rate of Mobile Backbone Communication Networks (MBCNs) to 10Gb/s and even 100Gb/s when using Wavelength Division Multiplex (WDM) technology between 2010 and 2012. For satellite networks, Free Space Optical Communication (FSO) is the primary choice of MBCNs but fails to cut through clouds. Attempting to design and execute an airborne communication link with equivalent capacity and optical communication distance, DARPA prepared a plan entitled "100G RF Backbone Program" in early 2013 [17]. Moreover, some existing researchful studies have focused on different issues based on the satellite-ground vehicular network framework. Authors in [10] examined a use case for the realization of end-to-end traffic engineering in a combined terrestrial-satellite network used for mobile backhauling. Literature [18] proposed an analytical assessment of the cooperation limits in the presence of both a satellite and a terrestrial repeater (gap filler) and derived exact expressions and closed-form lower bounds on coverage in a setup of practical interest by using the max-flow min-cut theorem. Furthermore, they studied a practical implementation of the Random Linear Network Coding (RLNC) cooperative approach for the Digital Video Broadcasting-Satellite services to Handheld (DVB-SH) standard. All previous research have proved that advanced features from different segments can be exploited to support multifarious vehicular applications and scenarios in an efficient manner through interworking, which spurred opportunities to integrate satellite networks with IoV successfully.

INTEGRATED ARCHITECTURE FOR THE SATELLITE NETWORK AND 5G CLOUD-ENABLED IOV

SDN is regarded as an emerging network architecture in 5G that separates the control plane from the data plane, introduces logically centralized control with a global and macroscopic view of the network, and facilitates network programmability/reconfiguration through open interfaces [11]. In this section, we provide an introduction to the proposed satellite-ground 5G IoV. As shown in Fig. 1, the 5G satellite-ground IoV mainly incorporates a satellite network segment and the terrestrial IoV segment. SDN controllers exist either on powerful servers or cloud computing centers of both

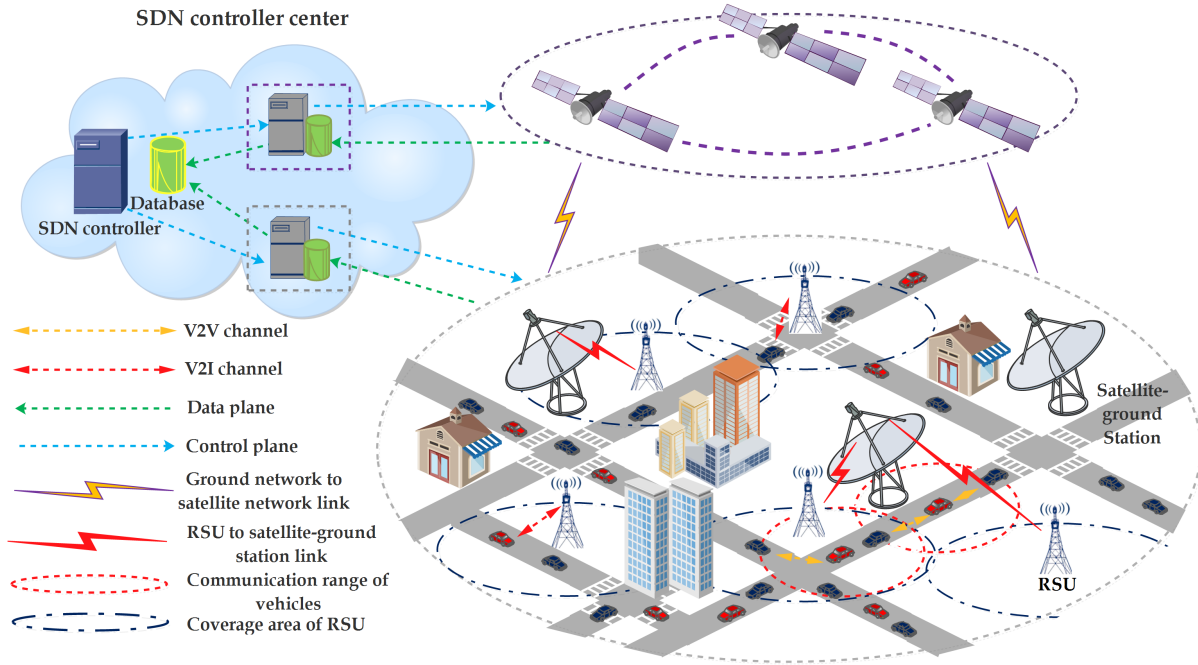


Fig. 1. Integrated architecture of the satellite network and 5G cloud-enabled IoV.

the satellite network and terrestrial networks and can have different functions given the diverse characteristics of each segment. We develop hierarchical SDN controllers to coordinate various features and operations of different segments while generating gradational information from microscopic to macroscopic perspectives. Cases such as vehicular velocity and direction information can be collected by RSUs. Local traffic information (e.g., traffic density and accident warning) can be transmitted from RSUs to the satellite-ground stations, and macroscopic perceptions will be gathered in the satellite network to facilitate decision making at different tiers of the SDN controllers of each segment. In remote regions like mountainous areas and deserts without terrestrial signal coverage, vehicles can get contact with the satellite network either directly or through the satellite-ground station by installing a specific transceiver antenna so as to enjoy seamless coverage service.

It is noteworthy that vehicles will not encounter interference from the various levels of service based on the premise that network slicing technology is performed in each segment to partition resources of the entire network into various slices for different services, wherein operations are executed in isolation so as not to interfere with each other.

PROBLEM DEFINITION AND SYSTEM MODELS

In this section, we provide a detailed overview of the problem definition and system models. For one snapshot at time t , the whole terrestrial IoV can be divided into several cooperative groups, each containing one buyer and several sellers who can interact with the buyer through an opportunistic one-hop V2V channel. A buyer can offload partial application data to sellers and obtain resultant feedback after the sub-applications are completed. Notably, one seller can provide

service for different buyers simultaneously, and these services are independent without affecting each other. The main duties of a central controller for each group can be defined as follows. Firstly, a scheduling of a computation-intensive application which can be explained as the appropriate data size allocated to one seller in order to reduce the application duration under cost constraints; then, the unit knockdown price of the computational RB for each seller is decided while controlling the buyer's monetary cost and guaranteeing the seller's profits as well as willingness to provide idle resources in the future. The schematic diagram of computation offloading in individual groups and interactions in local areas is shown in Fig. 2.

System Models

The proposed terrestrial scenario consists of B buyers $b_i \in \{b_1, b_2, \dots, b_B\}$ and S sellers $s_j \in \{s_1, s_2, \dots, s_S\}$ in which buyer b_i and seller s_j can be denoted as tetrad $b_i = \{D_i, C_i^B, T_i^{\max}, P_i^B\}$ and $s_j = \{C_j^S, CC_j^S, c_j, p_j^{\text{Satisfy}}\}$, respectively. D_i , T_i^{\max} and P_i^B are defined as the data size, the tolerant completion time of the computation-intensive application and the cost limitation of vehicle b_i respectively; C_i^B and C_j^S are the computational capabilities (RB per second) of the buyer and seller; CC_j^S represents the idle resources at that time, and $c_j, p_j^{\text{Satisfy}}$ are the unit cost and satisfied unit price of seller s_j . It is worth noting that if the price paid by a buyer is less than c_j , then s_j will no longer provide service for the said buyer due to its loss. As the offloading mechanism and pricing strategy of each group must follow the same guidance of the central controller, our discussion below is focused on only one group and the members in it. Assuming there are m sellers in b_i 's group, the application of buyer b_i can be denoted

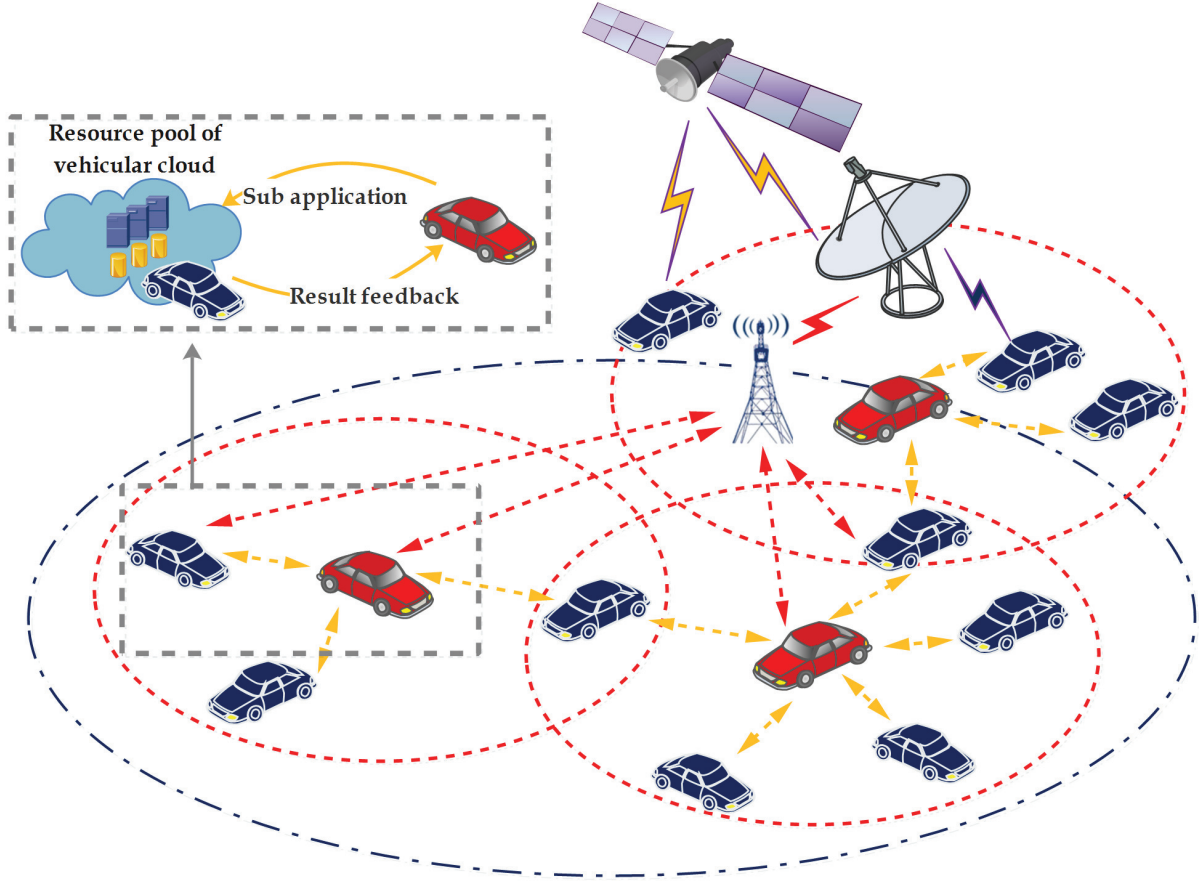


Fig. 2. Schematic diagram of local interaction and computation offloading.

as $X_i = \sum_{k=1}^m x_k + x_B$, where x_k and x_B represent the workload assigned to seller s_k and local execution respectively.

Vehicular Mobility Model: it is assumed that $B+S$ vehicles are moving in a network $\Omega_N = [0, \sqrt{(B+S)/\mu}]$, where μ is the density of vehicles per kilometer on both the east-west and south-north bound roads. Vehicles move according to mobility process Q . Assume that $L_i(t)$ and $L_j(t)$ denote the locations of vehicles i and j , and the mobility process of a vehicle is stationary and ergodic such that location $L_i(t)$ has a uniform stationary distribution in the network scenario [19]. Moreover, the mobility processes of vehicles are i.i.d (independent and identically distributed). We call one contact event Υ_C between two vehicles, which occurs during $t \in [t_1, t_2)$ if the following conditions are satisfied: $\|L_i(t_1^-) - L_j(t_1^-)\| > R$, $\|L_i(t) - L_j(t)\| \leq R$ and $\|L_i(t_2) - L_j(t_2)\| > R$, where R represents the transmission radius. Assuming that vehicles maintain a uniform linear motion during a small offloading period, the contact duration Δt^C can be calculated easily.

Communication Model: A pair of vehicles can communicate with each other at time t when their locations satisfy $\|L_i(t) - L_j(t)\| \leq R$. All vehicles will report information such as velocity, direction, as well as other parameters gathered by RSUs to the central controller periodically, which is further routed through satellite-ground stations to the satellite network. Due to the mobility of vehicles, different channel conditions lead to direct differences in the data transmission

rates of m links, represented as $r_k \in \{r_1, \dots, r_m\}$, where r_k is the data transmission rate between buyer b_i and seller s_k , and can be regarded as a fixed average value related to several factors including channel condition, packet loss retransmission, transmission power and the outage probability. The delivery duration of the corresponding sub-application content x_k can be calculated as $t_k^{Trans} = x_k / r_k$.

Computation Model: Considering a situation where an application is computation-intensive, and the V2V channels are unavailable, the local processing duration is typically smaller than or equal to T_i^{\max} , which can be denoted as $KX_i / C_i^B \leq T_i^{\max}$, with K , a constant that serves as a mapping between the data size and computational RBs. When the V2V channels are available, the sub-application execution duration at seller s_k can be described as $t_k^{exec} = Kx_k / C_k^S$ while $t_B = Kx_B / C^B$ is the local execution time.

Overall, the sub-application duration for the seller s_k is $t_k = t_k^{Trans} + t_k^{exec}$; correspondingly, the total application completion time can be obtained as $T_i = \max\{t_1, t_2, \dots, t_m, t_B\}$.

THE JOINT OPTIMIZATION FRAMEWORK OF INCENTIVE OPPORTUNISTIC OFFLOADING UNDER DELAY AND COST CONSTRAINTS

In this section, a joint optimization problem is modeled under delay and cost constraints. Due to different user

preferences, we introduce weight factors denoted as ω_1 , ω_2 , and ω_3 to emphasize either the application completion time, monetary cost, or the incentive mechanism. For notational simplicity, we create four diagonal matrices: $\mathbf{H} = \text{diag}(1/r_1 + K/C_1^S, \dots, 1/r_m + K/C_m^S, K/C^B)$; $\mathbf{P}^{\text{Satisfy}} = \text{diag}(p_1^{\text{Satisfy}}, \dots, p_m^{\text{Satisfy}}, 0)$; $\mathbf{X} = \text{diag}(x_1, \dots, x_m, x_B)$; and $\mathbf{P} = \text{diag}(p_1, \dots, p_m, 0)$ is defined as the knockdown price per RB for each seller. Constraints are defined as follows: a) available idle resource constraint $Kx_k - CC_k^S \leq 0$; b) contact duration constraint $t_k - \Delta t^C \leq 0$; c) monetary cost constraint $\sum_{k=1}^m p_k x_k - P_i^B \leq 0$; d) data size constraint $x_B + \sum_{k=1}^m x_k = D_i$; e) non-negative constraint $\forall k \in \{1, 2, \dots, m\}, x_k \geq 0$ and $p_k \geq 0$; and f) incentive constraint $CC_k^S = 0$ if $p_k \leq c_k$. Thus, the objective function for each cooperative group that includes one buyer and m sellers can be specified by using infinite-norm, 1-norm, and F-norm as in the following optimization problem:

$$\begin{aligned}
 \Phi = \arg \min_{\mathbf{X}, \mathbf{P}} & \omega_1 \|\mathbf{H}\mathbf{X}\|_{\infty} + \omega_2 \|\mathbf{P}\mathbf{X}\|_1 + \omega_3 \|\mathbf{P} - \mathbf{P}^{\text{Satisfy}}\|_F \\
 \text{s.t.} & \text{ a), b), c), d), e), f)
 \end{aligned} \quad (1)$$

The first part of the objective function has the physical significance of reducing application completion time. The monetary cost constraint is shown as the second part, and the incentive mechanism is reflected in the third part which means the closer the knockdown price is to the seller's satisfied price, the more willing a seller will be to provide service in the future.

Solution: Owing to the fact that the objective function (1) with constraints is non-convex and NP-hard, a simulated annealing algorithm is utilized to obtain feasible solutions. Simulated annealing is a heuristic algorithm based on the Markov Chain Monte Carlo (MCMC) as well as the metropolis criterion, which can lead to high-quality and cost-effective approximations of global optimal solutions.

PERFORMANCE EVALUATION

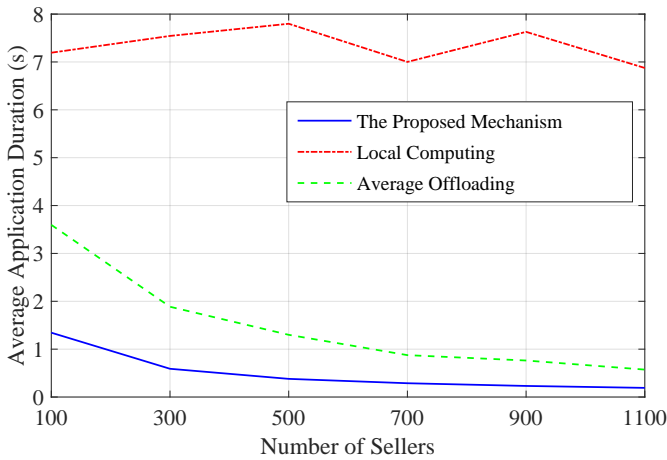


Fig. 3. Average application completion duration with the number of sellers.

Simulation results are presented in this section containing 100 buyers and multiple sellers (from 100 to 1100) in a wide coverage area under the satellite-ground 5G IoV framework. The communication range of a vehicle is set to be $R =$

250m; the application data size $D \in [5\text{Mb}, 6\text{Mb}]$ and data transmission rate $r \in [3\text{Mb/s}, 6\text{Mb/s}]$. The weight parameters are set to be $\omega_1 = \omega_2 = \omega_3 = 1/3$. Figure 3 shows the average application completion duration with the number of sellers by comparing the proposed mechanism with two other schemes: the Local Computing algorithm where one application is totally executed locally without offloading, and the Average Offloading algorithm, where one application is distributed evenly to every seller in the cooperative group under contact duration constraints. As can be seen, the Local Computing algorithm has the highest application completion duration, whereas that of Average Offloading decreases as the number of sellers increases but still remains higher than that of the proposed mechanism without considering different computing capacities among sellers. The proposed mechanism demonstrates the best performance by jointly accounting for computational capacities, contact duration, and different channel conditions among the sellers.

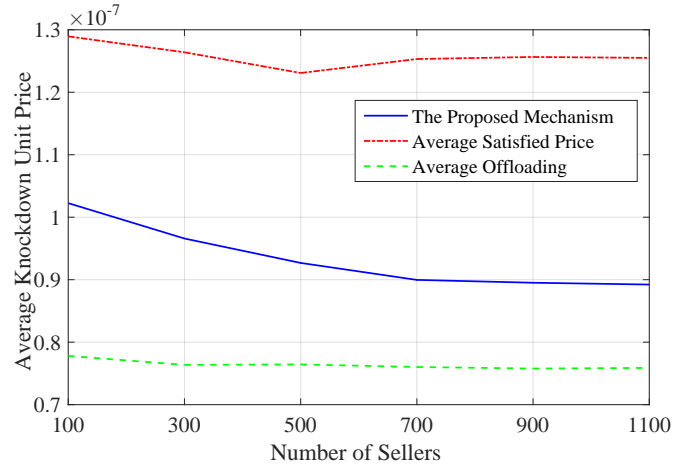


Fig. 4. Average knockdown unit price with the number of sellers.

Figure 4 shows the average knockdown unit price with the number of sellers. Due to the competitions among the sellers, the knockdown unit price trends downward in the proposed mechanism but still is much higher than that of Average Offloading, where the knockdown price is only slightly higher than the seller's cost without an incentive mechanism. In other words, central controllers in the Average Offloading scenario are not concerned with how much sellers earn as long as they do not experience a loss. In contrast, sellers in the proposed framework receive better payments and are more willing to provide idle resources for sustainable and green development of the satellite-ground IoV.

An example of convergence in the simulated annealing algorithm is shown in Fig. 5, where 100 buyers and 600 sellers are tested for the rate of convergence, which is regarded as a critical factor in a rapidly changing environment like IoV, especially when vehicles communicate with each other through opportunistic V2V channels. As illustrated in Fig. 5, the algorithm begins to converge when the number of iterations exceeds 100, which corresponds to a negligible period with the current computing technology; therefore, the offloading

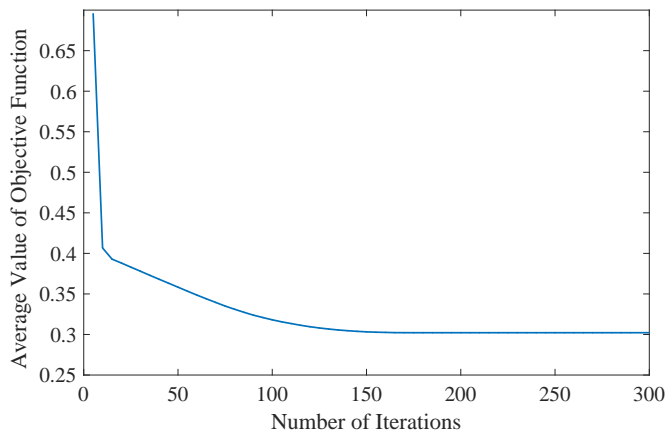


Fig. 5. Convergence of the simulated annealing algorithm.

decision-making at the central controller can handle the high mobility of vehicles effectively.

CONCLUSION

In this article, we devise an integrated architecture of satellite networks and 5G Internet of Vehicles that effectively provides both seamless coverage and resource management from a macroscopic point of view. Then, an incentive mechanism based joint optimization problem for computation offloading among vehicles is modeled under delay and cost constraints, where a service buyer can significantly reduce the application completion duration and control monetary costs while service sellers are motivated to promote sustainable green network development. Using a simulated annealing algorithm, simulation results are presented to substantiate the practical effectiveness and efficiency of the proposed mechanism.

REFERENCES

- [1] C. Sacchi et al., "Toward the "space 2.0" Era [Guest Editorial]," *IEEE Communications Magazine*, vol. 53, no.3, 2015, pp. 16-17.
- [2] M. Corici et al., "Assessing satellite-terrestrial integration opportunities in the 5G environment", Sept. 2016; <https://artes.esa.int/sites/default/files/Whitepaper>.
- [3] H. Zhang, S. Chen, X. Li, H. Ji, and X. Du, "Interference Management for Heterogeneous Network with Spectral Efficiency Improvement," *IEEE Wireless Communications Magazine*, Issue 2, Vol. 22, pp. 101-107, April 2015.
- [4] X. Du, M. Zhang, K. Nygard, S. Guizani, and H. H. Chen, "Self-Healing Sensor Networks with Distributed Decision Making," *International Journal of Sensor Networks*, Vol. 2, Nos. 5/6, pp. 289-298, 2007.
- [5] L. Wu, and X. Du, "MobiFish: A Lightweight Anti-Phishing Scheme for Mobile Phones," in Proc. of the 23rd International Conference on Computer Communications and Networks (ICCCN), Shanghai, China, August 2014.
- [6] X. Du, Y. Xiao, M. Guizani, and H. H. Chen, "An Effective Key Management Scheme for Heterogeneous Sensor Networks," *Ad Hoc Networks*, Elsevier, Vol. 5, Issue 1, pp 24-34, Jan. 2007.
- [7] Y. Xiao, X. Du, J. Zhang, and S. Guizani, "Internet Protocol Television (IPTV): the Killer Application for the Next Generation Internet," *IEEE Communications Magazine*, Vol. 45, No. 11, pp. 126-134, Nov. 2007.
- [8] N. Lu et al., "Connected Vehicles: Solutions and Challenges," *IEEE Internet of Things Journal*, vol. 1, no. 4, 2014, pp. 289-299.
- [9] M. Qian et al., "A super base station based centralized network architecture for 5G mobile communication," *Digital Communications and Networks*, vol. 1, no. 2, 2015, pp. 152-159.
- [10] R. Ferrus et al., "Towards SDN/NFV-enabled satellite ground segment systems: End-to-End Traffic Engineering use case," *IEEE ICC Workshops*, May. 2017, pp. 888-893.
- [11] N. Zhang et al., "Software Defined Space-Air-Ground Integrated Vehicular Networks: Challenges and Solutions," *IEEE Communications Magazine*, vol. 55, no.7, 2017, pp. 101-109.
- [12] T. Taleb and A. Ksentini, "Follow me cloud: interworking federated clouds and distributed mobile networks," *IEEE Network*, vol. 27, no. 5, pp. 12-19, 2013.
- [13] H. Zhang, Q. Zhang, and X. Du, "Toward Vehicle-Assisted Cloud Computing for Smartphones," *IEEE Transactions on Vehicular Technology*, Issue 12, Vol.64, pp. 5610-5618, Dec. 2015.
- [14] E. Ahmed, and M. H. Rehmani, "Mobile edge computing: opportunities, solutions, and challenges," *Future Generation Computer Systems*, vol. 70, 2017, pp. 59-63.
- [15] H. Meng et al., "A utility-based resource allocation scheme in cloud-assisted vehicular network architecture," *IEEE ICC Workshop*, Jun.2015, pp. 1833-1838.
- [16] R. Yu et al., "Optimal resource sharing in 5g-enabled vehicular networks: A matrix game approach," *IEEE Transactions on Vehicular Technology*, vol. 65, no. 10, 2016, pp. 7844-7856.
- [17] DAPAR Strategic Technology Office Broad Agency Announcement. DARPA-BAA-13-15, "100Gb/s RF backbone (100G)," Jan. 2013.
- [18] C. Giuseppe, N. Alagha, and C. Ibars, "Cooperative coverage extension in vehicular land mobile satellite networks," *IEEE Transactions on Vehicular Technology*, vol. 65, no. 8, 2016, pp. 5995-6009.
- [19] Y. Li, L. Sun, and W. Wang, "Exploring device-to-device communication for mobile cloud computing," *IEEE ICC*, Jun. 2014, pp. 2239-2244.
- [20] Li. Tang and S. He, "Multi-User Computation Offloading in Mobile Edge Computing: A Behavioral Perspective," *IEEE Network*, vol. 32, no. 1, 2018, pp. 48-53.