

# Learning Driving Models with a Surround-View Camera System and a Route Planner

Simon Hecker, Dengxin Dai, Luc Van Gool

ETH Zurich, {heckers, daid}@vision.ee.ethz.ch

**Abstract.** For people, having a rear-view mirror and side-view mirrors is vital for safe driving. They deliver a better view of what happens around the car. Human drivers also heavily exploit their mental map for navigation. Nonetheless, several methods have been published that learn driving models with only a front-facing camera and without a route planner. This lack of information renders the self-driving task quite intractable. Hence, we investigate the problem with a more realistic setting, which consists of a surround-view camera system with eight cameras, a route planner, and a CAN bus reader. In particular, we develop a sensor setup that provides data for a 360-degree view of the area surrounding the vehicle, the driving route to the destination, and the low-level driving maneuvers (e.g. steering angle and speed) by human drivers. With such sensor setup we collect a new driving dataset, covering diverse driving scenarios and varying weather/illumination conditions. Finally, we learn a novel driving model by integrating information from the surround-view cameras and the route planner. Two route planners are exploited: one based on OpenStreetMap and the other on TomTom Maps. The route planners are exploited in two ways: 1) by representing the planned routes as a stack of GPS coordinates, and 2) by rendering the planned routes on a map and recording the progression into a video. Our experiments show that: 1) 360-degree surround-view cameras help avoid failures made with a single front-view camera for the driving task; and 2) a route planner helps the driving task significantly. We acknowledge that our method is not the best-ever driving model, but that is not our focus. Rather, it provides a strong basis for further academic research, especially on driving relevant tasks by integrating information from street-view images and the planned driving routes. Code and data will be made available.

## 1 Introduction

Autonomous driving has seen dramatic advances in recent years, for instance for lane following [1,2,3,4], off-road obstacle avoidance [5], path planning [6,7,8,9], imitation driving [10] and also policy making [11]. By now, autonomous vehicles have driven many thousands of miles and companies aspire to sell such vehicles in a few years. Yet, significant technical obstacles, such as the necessary robustness of driving models to adverse weather conditions or the capability to anticipate potential risks in advance, must be overcome before assisted driving can be turned into full-fledged automated driving. At the same time, research on the next steps towards ‘complete’ driving systems is getting less and less accessible to the academic community. We argue that this is

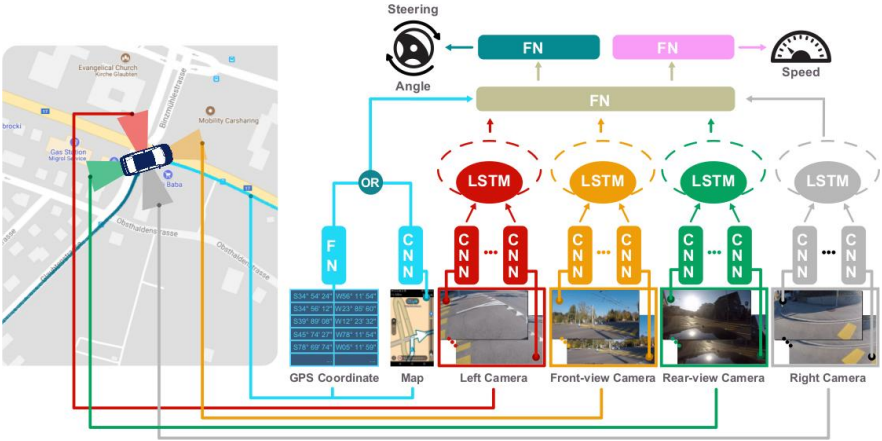


Fig. 1: An illustration of our driving system. Cameras provide a 360-degree view of the area surrounding the vehicle. The driving maps or GPS coordinates generated by the route planner and the videos from our cameras are synchronized. They are used as inputs to train the driving model. The driving model consists of CNN networks for feature encoding, LSTM networks to integrate the outputs of the CNNs over time; and fully-connected networks (FN) to integrate information from multiple sensors to predict the driving maneuvers.

mainly due to the lack of large, shared driving datasets coming with more *complete* sensor inputs.

**Why surround-view cameras and route planner?** Driving is inarguably a highly visual and intellectual task. Information from all around the vehicle needs to be gathered and integrated to make safe decisions. As a virtual extension to the limited field of view of our eyes, side-view mirrors and a rear-view mirror are used since 1906 [12] and in the meantime have become obligatory. Human also use their internal maps [13,14] or a digital map to select the route to their destination. Similarly, for automated vehicles, a decision-making system must select a route through the road network from its current position to the requested destination [15,16,17].

As said, a single front-view camera is inadequate to learn a safe driving model. It has already been observed in [18] that upon reaching a fork - and without a clearcut idea of where to head for - the model may output multiple widely discrepant travel directions, one for each choice. This would result in unsafe driving decisions, like oscillations in the selected travel direction. Nevertheless, current research often focuses on this setting because it still allows to look into plenty of challenges [1,3,4]. This is partly due to the simplicity of training models with a single camera, both in terms of available datasets and the complexity an effective model needs to have. Our work includes a surround-view camera system, a route planner, and a data reader for the vehicle’s CAN bus. The setting provides a 360-degree view of the area surrounding the vehicle, a planned driving route, and the ‘ground-truth’ maneuvers by human drivers. Hence, we obtain a learning task similar to that of a human apprentice, where a (cognitive/digital) map

gives an overall sense of direction, and the actual steering and speed controls need to be set based on the observation of the local road situation.

**Driving Models.** In order to keep the task tractable, we chose to learn the driving model in an end-to-end manner, i.e. to map inputs from our surround-view cameras and the route planner directly to low-level maneuvers of the car. The incorporation of detection and tracking modules for traffic agents (e.g. cars and pedestrians) and traffic control devices (e.g. traffic lights and signs) is future work. We designed a specialized deep network architecture which integrates all information from our surround-view cameras and the route planner, and then maps these sensor inputs directly to low-level car maneuvers. See Fig. 1 for the network’s architecture. The route planner is exploited in two ways: 1) by representing planned routes as a stack of GPS coordinates, and 2) by rendering the planned routes on a map and recording the progression as a video.

Our main contributions are twofold: 1) a new driving dataset of 60 hours, featuring videos from eight surround-view cameras, two forms of data representation for a route planner, low-level driving maneuvers, and GPS-IMU data of the vehicle’s odometry; 2) a learning algorithm to integrate information from the surround-view cameras and planned routes to predict future driving maneuvers. Our experiments show that: a) 360-degree views help avoid failures made with a single front-view camera; and b) a route planner also improves the driving significantly when used in either of the two ways proposed. It is noteworthy that planned routes and actual driving paths intrinsically differ. The differences between the two are resulted by the actual driving actions by the drivers according to the on-site driving situations. Our dataset and code will be made publicly available.

## 2 Related Work

Our work is relevant for 1) driving models, 2) assistive features for vehicles with surround view cameras, 3) navigation and maps, and 4) driving scene understanding.

### 2.1 Driving Models for Automated Cars

Significant progress has been made in autonomous driving, especially due to the deployment of deep neural networks. Driving models can be clustered into two groups [2]: mediated perception approaches and end-to-end mapping approaches, with some excellent exceptions like [2]. Mediated perception approaches require the recognition of all driving-relevant objects, such as lanes, traffic signs, traffic lights, cars, pedestrians, etc. [19,20,21]. Excellent work [22] has been done to integrate such results. This kind of systems developed by the automotive industry represent the current state-of-the-art for autonomous driving. Most use diverse sensors, such as cameras, laser scanners, radar, and GPS and high-definition maps [11]. End-to-end mapping methods construct a direct mapping from the sensory input to the maneuvers. The idea can be traced back to the 1980s, when a neural network was used to learn a direct mapping from images to steering angles [18]. Other end-to-end examples are [5,3]. In [4], the authors trained a neural network to map camera inputs directly to the vehicle’s ego-motion. Methods

have also been developed to explain how the end-to-end networks work for the driving task [23]. Most end-to-end work has been demonstrated with a front-facing camera only. To the best of our knowledge, we present the first end-to-end method that exploits more realistic input. Please note that our data can also be used for mediated perception approaches. Recently, reinforcement learning for driving has received increasing attention [24,25,26]. The trend is especially fueled by the release of excellent driving simulators [27,28].

## 2.2 Assistive Features of Vehicle with Surround View Cameras

Over the last decades, more and more assistive technologies have been deployed to vehicles, that increase driving safety. Technologies such as lane keeping, blind spot checking, forward collision avoidance, adaptive cruise control, driver behavior prediction etc., alert drivers about potential dangers [29,30,31,32]. Research in this vein recently has shifted focus to surround-view cameras, as a panoramic view around the vehicle is needed for many such applications. Notable examples include object detection, object tracking, lane detection, maneuver estimation, and parking guidance. For instance, a bird's eye view has been developed to monitor the surrounding of the vehicle in [33]. Trajectories and maneuvers of surrounding vehicles are estimated with surround view camera arrays [34,35]. Datasets, methods and evaluation metrics of object detection and tracking with multiple overlapping cameras are studied in [36,37]. Lane detection with surround-view cameras is investigated in [38] and the parking problem in [39]. Advanced driver assistance systems often use a 3-D surround view, which informs drivers about the environment and eliminates blind spots [40]. Our work adds autonomous driving to this list. Our dataset can also be used for all aforementioned problems; and it provides a platform to study the usefulness of route planners.

## 2.3 Navigation and Maps

In-car navigation systems have been widely used to show the vehicle's current location on a map and to inform drivers on how to get from the current position to the destination. Increasing the accuracy and robustness of systems for positioning, navigation and digital maps has been another research focus for many years. Several methods for high-definition mapping have been proposed [41,42], some specifically for autonomous driving [43,44]. Route planning has been extensively studied as well [45,46,47,48,49], mainly to compute the fastest, most fuel-efficient, or a customized trajectory to the destination through a road network. Yet, thus far their usage is mostly restricted to help human drivers. Their accessibility as an aid to learn autonomous driving models has been limited. This work reports on two ways of using two kinds of maps: a s-o-t-a commercial map TomTom Maps <sup>1</sup> and the excellent collaborative project OpenStreetMaps [50].

While considerable progress has been made both in computer vision and in route planning, their integration for learning driving models has not received due attention in the academic community. A trending topic is to combine digital maps and street-view images for accurate vehicle localization [51,52,53,54,55]. Work of particular interest

---

<sup>1</sup> [https://www.tomtom.com/en\\_us/drive/maps-services/maps/](https://www.tomtom.com/en_us/drive/maps-services/maps/)

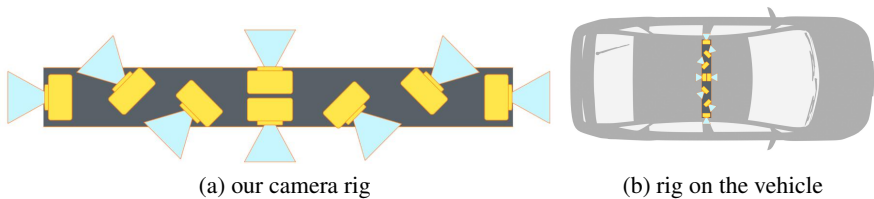


Fig. 2: The configuration of our cameras. The rig is 1.6 meters wide so that the side-view cameras can have a good view of road surface without the obstruction by the roof of the vehicle. The cameras are evenly distributed laterally and angularly.

is presented by [56], where ‘common sense’ knowledge about driving is learned from OpenStreetMaps, such as ‘the number of lanes for the current street’ and ‘the existence of a bicycle lane’. Our work differs significantly from it though.

## 2.4 Driving Scene Understanding

Road scene understanding is a crucial enabler for applications such as assisted or autonomous driving. Typical examples include the detection of roads [57], traffic lights [58], cars and pedestrians [59,60,20,61], and the tracking of such objects [62,63,64]. We refer the reader to the excellent surveys [65,66]. The aim of this work is to verify the usefulness of side-view cameras, a rear-view camera, and a route planner when learning computational driving models. Integrating recognition results like these of the aforementioned recognition/detection algorithms may well be necessary but is beyond the scope of this paper. This constitutes our future work.

## 3 The Driving Dataset

We first present our sensor setup, then describe our data collection, and finally compare our dataset to other driving datasets.

### 3.1 Sensors

Three kinds of sensors are used for data collection in this work: cameras, a route planner (with a map), and a USB reader for data from the vehicle’s CAN bus.

**Cameras.** As discussed in Section 1, having a 360 degree view around the vehicle is crucial for learning safe driving models. Thus, we use eight cameras and mount them on the roof of the car using a specially designed rig with 3D printed camera mounts. The cameras are mounted under the following angles:  $0^\circ$ ,  $45^\circ$ ,  $90^\circ$ ,  $135^\circ$ ,  $180^\circ$ ,  $225^\circ$ ,  $270^\circ$  and  $315^\circ$  relative to the vehicle’s heading direction. We installed GoPro Hero 5 Black cameras, due to their ease of use, their good image quality when moving, and their weather-resistance. All videos are recorded at 60 frames per second (fps). As a matter of fact, a full 360-degree view can be covered by four cameras already. Please see Fig. 2 for our camera configuration.

**Route Planners.** Route planners have been a research focus over many years [46,47]. While considerable progress has been made both in computer vision and in route planning, their integration for learning to drive has not received due attention in the academic community. Routing has become ubiquitous with commercial maps such as Google Maps, HERE Maps, and TomTom Maps, and on-board navigation devices are virtually in every new car. Albeit available in a technical sense, their routing algorithms and the underlying road networks are not yet accessible to the public. In this work, we exploited two route planners: one based on TomTom Map and the other on OpenStreetMap.

TomTom Map represents one of the s-o-t-a commercial maps for driving applications. Similar to all other commercial counterparts, it does not provide open APIs to access their ‘raw’ data. We thus exploit the visual information provided by their TomTom GO Mobile App<sup>2</sup>, and recorded their rendered map views using a screen recording software on a smart phone. In particular, we use the AZ Screen Recorder, which allows users to record the screen at different resolutions and frame rates. Since map rendering comes with rather slow updates, we chose to capture the screen at 30 fps. The video resolution was set to  $1280 \times 720$  pixels. Apple iPhone 7 is used for the recording.

Apart from the commercial maps, OpenStreetMaps (OSM) [50] has gained a great attention for supporting routing services<sup>3</sup>. The OSM geodata includes detailed spacial and semantic information about roads, such as name of roads, type of roads (e.g. highway or footpath), speed limits, addresses of buildings, etc. The effectiveness of OSM for Robot Navigation has been demonstrated by Hentschel and Wagner [67]. We thus in this work use the real-time routing method developed by Luxen and Vetter for OSM data [68] as our second route planner. The past driving trajectories (a stack of GPS coordinates) are provided to the routing algorithm to localize the vehicle to the road network, and the GPS tags of the planned road for the next 300 meters ahead are taken as the representation of the planned route for the ‘current’ position. Because the GPS tags of the road networks of OSM are not distributed evenly according to distance, we fitted a cubic smoothing spline to the obtained GPS tags and then sampled 300 data points from the fitted spline with a stride of 1 meter. Thus, for the OSM route planner, we have a  $300 \times 2$  matrix (300 GPS coordinates) as the representation of the planned route for every ‘current’ position.

**Human Driving Maneuvers.** We also record some parameters for low level driving maneuvers, i.c. the steering wheel angle and vehicle speed, registered on the CAN bus of the car. The CAN protocol is a simple ID and data payload broadcasting protocol that is used for low level information broadcasting in a vehicle. As such, we read out the specific CAN IDs and their corresponding payload for steering wheel angle and vehicle speed via a CAN-to-USB device and record them on a computer connected to the bus. The reading rate of the CAN bus signal is 50 reads (samples) per second.

---

<sup>2</sup> <https://itunes.apple.com/ch/app/tomtom-go-mobile/id884963367?mt=8&ign-itsct=884963367-884963367&ign-itscg=0176&ign-mpt=uo%3D4>

<sup>3</sup> routing services based on OSM [https://wiki.openstreetmap.org/wiki/Routing/online\\_routers](https://wiki.openstreetmap.org/wiki/Routing/online_routers)



Fig. 3: An example of our driving route, shown in (a), and some image examples along the driving route by our front-facing camera, shown in (b). The driving route contains varying types of roads, such as urban streets, mountainous roads, and highway.

**Vehicle’s Odometry.** We use the GoPro cameras’ built-in GPS module to record GPS data while driving. This data is then extracted and parsed from the meta-track of the GoPro created video.

### 3.2 Data Collection

**Synchronization.** The correct synchronization amongst all data streams is of utmost importance. For this we devised an automatic procedure that allows for synchronization to GPS for fast dataset generation. During all recording, the internal clocks of all sensors are synchronized to the GPS clock. The resulting synchronization error for the video frames is up to 8.3 milliseconds (ms), i.e. half the frame rate. If the vehicle is at a speed of 100 km/h, the error due to the synchronization for vehicle’s longitudinal position is about 23 cm. We acknowledge that a camera which can be triggered by accurate trigger signals are preferable with respect to synchronization error. Our cameras, however, provide good photometric image quality and high frame rates, at the price of moderate synchronization error. The synchronization error of the maps to our video frame is up to 16.6 ms. This is acceptable, as the planned route (regardless of its representation) is only needed to provide a global view for navigation. The synchronization error of the CAN bus signal to our video frames is up to 10 ms. This is also tolerable as human drivers issue driving actions at a relative low rate. For instance, the mean reaction times for unexpected and expected human drivers are 1.3 and 0.7 s [69].

**Drive360 dataset.** With the sensors described, we collect a new dataset *Drive360*. *Drive360* is recorded by driving in (around) multiple cities in Switzerland. We focus on delivering realistic dataset for training driving models. Inspired by how a driving instructor teaches a human apprentice to drive, we chose the routes and the driving time with the aim to maximize the opportunity of exposing to all typical driving scenarios. This reduces the chance of generating a biased dataset with many ‘repetitive’ scenarios, and thus allowing for an accurate judgment of the performance of the driving models. Fig. 3 shows one of our driving route and some image samples of the driving scenes by our front-facing camera, from which one can see the diverse road types (urban road, mountainous road, and highway), and the illumination changes. At the time of writing, the dataset contains 60 hours of driving time. We are expanding it still.

The drivers always obeyed Swiss driving rules, such as respecting the driving speed carefully, driving on the right lane when not overtaking a vehicle, leaving the required amount of distance to the vehicle in front etc. We have the second person accompanying the drivers to help (remind) the driver to always follow the route planned by our route planner. We have used a manual setup procedure to make sure that the two route planners generate the ‘same’ planned route, up to the difference between their own representations of the road networks. After choosing the starting point and the destination, we first generate a driving route with the OSM route planner. For TomTom route planner, we obtain the same driving route by using the same starting point and destination, and by adding a consecutive sequence of waypoints (intermediate places) on the route. We manually verified every part of the route before each driving to make sure that the two planned routes are in deed the same. After this synchronization, TomTom Go Mobile is used to guide our human drivers due to its excellent visual information. The data for our OSM route planner is obtained by using the routing algorithm proposed in [68]. In particular, for each ‘current’ location, the ‘past’ driving trajectory is provided to localize the vehicle on the originally planned route in OSM. Then the GPS tags of the route for the next 300 meters ahead are retrieved.

### 3.3 Comparison to other datasets

In comparison to other datasets, see Table 1, ours has some unique characteristics.

**Planned routes.** Since our dataset is aimed at understanding and improving the fallacies of current end-to-end driving models, we supply map data for navigation and offer the only real-world dataset to do so. It is noteworthy that planned routes cannot be obtained by post-processing the GPS coordinates recorded by the vehicle, because planned routes and actual driving trajectories intrinsically differ. The differences between the two are resulted by the actual driving (e.g. changing lanes in road construction zones and overtaking a stopped bus), and are in deed the objectives meant to be learned by the driving models.

**Surround views and low-level driving maneuvers.** Equally importantly, our dataset is the only dataset working with real data and offering surround-view videos with low-level driving maneuvers (e.g. steering angle and speed control). This is particularly valuable for end-to-end driving as it allows the model to learn correct steering for lane changes, requiring ‘mirrors’ when carried out by human drivers, or correct driving actions for making turns at intersections. Compared with BDDV [4] and Oxford dataset [70], we offer low level driving maneuvers of the vehicle via the CAN bus, whereas they only supply the cars ego motion via GPS devices. This allows us to predict input control of the vehicle which is one step closer to a fully autonomous end-to-end trained driving model. Udacity [71] also offers low-level driving maneuvers via the CAN bus. It, however, lacks of route planners and contains only a few hours of driving.

**Dataset focus.** As shown in Table 1, there are multiple datasets compiled for tasks relevant to autonomous driving. These datasets, however, all have their own focuses. KITTI, Cityscapes and GTA focus more on semantic and geometric understanding of the driving scenes. Oxford dataset focus on capturing the temporal (seasonal) changes of driving scenes, and thus limited the driving to a ‘single’ driving route. BDDV [4] is a











Datasets	driving time (h)	# cams	fps	maneuvers, e.g. steering	route planner	GPS IMU	control of cam pose	data type	lidar
<b>Drive360</b>	60	8, 	60	✓	✓	✓	✓	real	✗
KITTI [19]	1	2, 	10	✗	✗	✓	✓	real	✓
Cityscapes [20]	< 100	2, 	16	✗	✗	✓	✓	real	✗
Comma.ai	7.3	1, 	20	✓	✗	✓	N.A.	real	✗
Oxford [70]	214	4, 	16	✗	✗	✓	✓	real	✓
BDDV [4]	10k	1, 	30	✗	✗	✓	✗	real	✗
Udacity [71]	1.1	3, 	30	✓	✗	✓	N.A.	real	✗
GTA	N.A.	1 	✓	✓	✗	N.A.	rendered	synthetic	✗

Table 1: Comparison of our dataset to others compiled for driving tasks (cam=camera).

very large dataset, collected from many cities in a crowd-sourced manner. It, however, only features a front-facing dashboard camera.

**Visualization tool.** To obtain further insights into where current driving models perform well or fail, we have developed a visual evaluation tool that lets users select scenes in the evaluation set by clicking on a map, and then rendering the corresponding 4 camera views, the ground truth and predicted vehicle maneuver (steering angle and speed) along with the map at that point in time. These evaluation tools along with the dataset will be released to the public. In particular, visual evaluation is extremely helpful to understand where and why a driving model predicted a certain maneuver, as sometimes, while not coinciding with the human action, the network may still predict a safe driving maneuver.

## 4 Approach

The goal of our driving model is to map directly from the planned route, the historical vehicle states and the current road situations, to the desired driving actions.

### 4.1 Our Driving Model

Let us denote by  $I$  the surround-view video,  $P$  the planned route,  $L$  the vehicle’s location, and  $S$  and  $V$  the vehicle’s steering angle and speed. We assume that the driving model works with discrete time and makes driving decisions every  $1/f$  seconds. The inputs are all synchronized and sampled at sampling rate  $f$ . Unless stated otherwise, our inputs and outputs all are represented in this discretized form.

We use subscript  $t$  to indicate the time stamp. For instance, the current video frame is  $I_t$ , the current vehicle’s speed is  $V_t$ , the  $k^{th}$  previous video frame is  $I_{t-k}$ , and the  $k^{th}$  previous steering angle is  $S_{t-k}$ , etc. Then, all  $k$  previous samples can be denoted by  $\mathbf{V}_{[t-k,t]} \equiv \langle V_{t-k}, \dots, V_{t-1} \rangle$ ,  $\mathbf{S}_{[t-k,t]} \equiv \langle S_{t-k}, \dots, S_{t-1} \rangle$  and  $\mathbf{V}_{[t-k,t]} \equiv$

$\langle V_{t-k}, \dots, V_{t-1} \rangle$ , respectively. Our goal is to train a deep network that predicts desired driving actions from the vehicle’s historical states, historical and current visual observations, and the planned route. The learning task can be defined as:

$$F : (\mathcal{S}_{[t-k,t-1]}, \mathcal{V}_{[t-k,t-1]}, \mathcal{L}_{[t-k,t]}, \mathcal{I}_{[t-k,t]}, P_t) \rightarrow \mathcal{S}_t \times \mathcal{V}_t \quad (1)$$

where  $\mathcal{S}_t$  represents the steering angle space and  $\mathcal{V}_t$  the speed space for the current time.  $\mathcal{S}$  and  $\mathcal{V}$  can be defined at several levels of granularity. We consider the continuous values directly recorded from the car’s CAN bus, where  $\mathcal{V} = \{V | 0 \leq V \leq 180\}$  for speed and  $\mathcal{S} = \{S | -720 \leq S \leq 720\}$  for steering angle. Here, kilometer per hour (km/h) is the unit of  $V$ , and degree ( $^\circ$ ) the unit of  $S$ . Since there is not much to learn from the historical values of  $P$ , only  $P_t$  is used for the learning.  $P_t$  is either a video frame from our TomTom route planner or a  $300 \times 2$  matrix from our OSM route planner.

Given  $N$  training samples collected during real drives, learning to predict the driving actions for the current situation is based on minimizing the following cost:

$$L(\theta) = \sum_{n=1}^N \left( l(S_t^n, F_s(\mathbf{S}_{[t-k,t-1]}^n, \mathbf{V}_{[t-k,t-1]}^n, \mathbf{L}_{[t-k,t]}^n, \mathbf{I}_{[t-k,t]}^n, P_t)) + \lambda l(V_t^n, F_v(\mathbf{S}_{[t-k,t-1]}^n, \mathbf{V}_{[t-k,t-1]}^n, \mathbf{L}_{[t-k,t]}^n, \mathbf{I}_{[t-k,t]}^n, P_t)) \right), \quad (2)$$

where  $\lambda$  is a parameter balancing the two losses, one for steering angle and the other for speed. We use  $\lambda = 1$  in this work.  $F$  is the learned function for the driving model. For the continuous regression task,  $l(\cdot)$  is the  $L2$  loss function. Our model learns from multiple previous frames in order to better understand traffic dynamics.

## 4.2 Implementation

Our driving system is trained with four cameras (front, left, right, and rear view), which provide a full panoramic view already. We recorded the data with all eight cameras in order to keep future flexibility.

This work develops a customized network architecture for our learning problem defined in Section 4.1, which consists of deep hierarchical sub-networks. It comes with multiple CNNs as feature encoders, four LSTMs as temporal encoders for information from the four surround-view cameras, a fully-connected network (FN) to fuse information from all cameras and the map, and finally two FNs to output future speed and steering angle of the car. The illustrative architecture is show in Figure 1.

During training, videos are all resized to  $256 \times 256$  and we augment our data by using  $227 \times 227$  crops, without mirroring. For the CNN feature encoder, we take ResNet34 [72] model pre-trained on the ImageNet [73] dataset. Our network architecture is inspired by the Long-term Recurrent Convolutional Network developed in [74]. A more detailed description about the network architecture is provided in the supplementary material.

## 5 Experiments

We train our models on 80% of our dataset, corresponding to 48 hours of driving time and around 1.7 million unique synchronized sequence samples. Our driving routes are

	CAN-only	[3]	[4]	Ours
Steering	2.230	2.557	0.336	<b>0.305</b>
Speed	0.0230	0.2221	0.0060	<b>0.0038</b>

Table 2: MSE (smaller=better) of speed prediction and steering angle prediction for ours, [4] and [3] architectures.

normally 2 hours long. We have selected 24 out of the 30 driving routes for training, and the other 6 for testing. This way, the network would not overfit to the illumination for any type of weather. Synchronized video frames are extracted at a rate of 10 fps, as 60 fps will generate a very large dataset. A synchronized sample contains four frames at a resolution of  $256 \times 256$  for the corresponding front, left, right and rear facing cameras, a rendered image at  $256 \times 256$  pixels for TomTom route planner or a  $300 \times 2$  matrix for OSM route planner, CAN bus data and the GPS data of the the ‘past’.

We train our models using the Adam Optimizer with an initial learning rate of  $10^{-4}$  and a batch size of 16 for 5 epochs, resulting in a training time of around 3 days. For the four surround-view cameras, we have used four frames to train the network: 0.9s in the past, 0.6s in the past, 0.3s in the past, and the current frame. This leads to a sampling rate of  $f = 3.33$ . A higher value can be used at the price of computational cost. This leads to  $4 \times 4 = 16$  CNNs for capturing street-view visual scene.

We structure our evaluation into two parts: evaluating our method against existing methods, and evaluating the benefits of using a route planner and/or a surround-view camera system.

## 5.1 Comparison to other methods

We compare our method to the method of [4] and [3]. Since BDDV dataset does not provide data for driving actions (e.g. steering angle) [4], we train their networks on our dataset and compare with our method directly. For a fair comparison, we follow their settings, by only using a single front-facing camera and predicting the driving actions for the future time at  $0.5s$ .

We use the mean squared error (MSE) for evaluation. The results for speed prediction and steering angle prediction are shown in Table 2. We include a baseline reference of only training on CAN bus information (no image information given).

The table shows that our method outperforms [3] significantly and is slightly better than [4]. [3] does not use a pre-trained CNN; this probably explains why their performance is a lot worse. We note that the baseline reference performs quite well, suggesting that due to the inertia of driving maneuvers, the network can already predict speed and steering angle of  $0.5s$  further into the future quite well, solely based on the supplied ground truth of the past. For instance, if one steers the wheels to the right at time  $t$ , then at  $t + 0.5s$  the wheels are very likely to be at a similar angle to the right. In a true autonomous vehicle the past driving states might not be always correct. Therefore, we argue that the policy employed by some existing methods by relying on the past ‘ground-truth’ states of the vehicle should be used with caution. For the real autonomous cars, the errors will be exaggerated via a feedback loop. Based on this finding, we remove  $\mathcal{S}_{[t-k, t-1]}$  and  $\mathcal{V}_{[t-k, t-1]}$ , i.e. without using the previous human driving

Cameras	Route planner	Full dataset		Turning situation	
		Steering	Speed	Steering	Speed
Front-view	None	1.599	0.114	22.348	0.155
	TomTom	1.325	<b>0.095</b>	17.963	0.091
	OSM	1.525	0.134	21.673	0.188
Surround-view	None	1.463	0.128	22.146	0.071
	TomTom	<b>1.149</b>	0.128	<b>14.894</b>	<b>0.063</b>
	OSM	1.574	0.124	21.451	<b>0.063</b>

Table 3: MSE (smaller=better) of speed and steering angle prediction by our method, when different settings are used.

maneuvers, and learn the desired speed and steering angle only based on the planned route, and the visual observations of the local road situation. This new setting ‘forces’ the network to learn knowledge from route planners and road situations.

## 5.2 Benefits of Route Planners and Surround-View Cameras

**Route Planner** We evaluate the benefit of a route planner by designing two networks using either our visual TomTom, or our numerical OSM guidance systems, and compare this against our model that does not incorporate a route planner.

The results of speed and steering angle prediction are summarized in Table 3. From the table, one can also find that for the full evaluation dataset, the route planners are helpful. Since, the prediction of speed is easier than the prediction of steering angle, using a route planner will have a more noticeable benefit on the prediction of steering angles. The TomTom route planner offers a significant improvement in predicting steering maneuvers, while the OSM route planner offers a modest improvement.

As a human driver, we consult our navigation system mostly when it comes to multiple choices of road, namely at road intersections. To evaluate whether route planning improves performance specifically in these scenarios, we select a subset of our test set for examples with a high steering angle (larger than 45 degrees) by human, and report the results in this subset also in Table 3. Results in Table 3 supports our claim that route planning is beneficial to a driving model, and improves the driving performance especially for situations where a turning maneuver is performed. In future work, we plan to select other interesting situations for more detailed evaluation.

**Why the visual TomTom planner is better?** It is easy to think that GPS coordinates contain more accurate information than the rendered videos do, and thus provide a better representation for planned routes. This is, however, not case if the GPS coordinates are used directly without further processing with care. The visualization of a planned route on navigation devices such as TomTom Mobile Go makes use of accurate vehicle localization based on vehicle’s moving trajectories to provide accurate procedural knowledge of the routes along the driving direction. The localization based on vehicle’s moving trajectories is tackled under the name *map-matching*, and this, in itself, is a long-standing research problem [75,76,77]. For our TomTom route planner, this is done with TomTom’s excellent underlying *map-matching* method, which is unknown to the public though. This rendering process converts the ‘raw’ GPS coordinates into a more structural representation. Our implemented OSD route planner, however,

encodes more of a global spatial information at a map level, making the integration of navigation information and street-view videos more challenging. Readers are referred to Fig. 4 for exemplar representations of the two route planners. Our future work consists of exploiting more (even better) ways of using the route planners.

**Surround-View Camera** We also report the performance of our method in Table 3 when the complete inputs are provided, i.e. a route planner and the videos by our surround-view cameras. Route planners are also useful for the surround-view cameras. We can also find from the table that surround-view cameras generally outperforms a single front-view camera. The setting of surround-view cameras and our TomTom route planner yields the best results for the whole evaluation set and also for the more challenging situations where human turning maneuvers are performed.

**Qualitative Evaluation** While standard evaluation techniques for neural networks such as mean squared error, do offer global insight into the performance of models, they are less intuitive in evaluating where, at a local scale, using surround view cameras or route planning improves prediction accuracy. Similar to when human drivers check their mirrors or require their mental map for navigation, this additional information is only necessary during certain scenarios. For example, mental map navigation is important at road intersections but of little use when the road has no divergence. Likewise, mirrors are most important when performing lane changes or performing turns at intersections. To this end, we use our visualization tool to inspect and evaluate the model performances for different ‘situations’.

Figure 4 shows examples of three model comparisons (TomTom, Surround, Surround+TomTom) row-wise, wherein the model with additional information is directly compared to our front-camera-only model, shown by the speed and steering wheel angle gauges. The steering wheel angle gauge is a direct map of the steering wheel angle to degrees, whereas the speed gauge is from 0km/h to 130km/h. Additional information a model might receive is ‘image framed’ by the respective color. Gauges should be used for relative model comparison, with the front-camera-only model prediction in orange, model with additional information in red and human maneuver in blue. Thus, for our purposes, we define a well performing model when the magnitude of a model gauge is identical (or similar) to the human gauge. Column-wise we show examples where: (a) both models perform well, (b) model with additional information outperforms, (c) both models fail.

Our qualitative results, in Figure 4 (1,b) and (3,b), support our hypothesis that a route planner is indeed useful at intersections where there is an ambiguity with regards to the correct direction of travel. Both models with route planning information are able to predict the correct direction at the intersection, whereas the model without this information predicts the opposite. While this ‘wrong’ prediction may be a valid driving maneuver in terms of safety, it nonetheless is not correct in terms of arriving at the correct destination. Our map model on the other hand is able to overcome this. Figure 4 (2,b) shows that surround-view cameras are beneficial at predicting the correct speed. The frontal view supplied could suggest that one is on a country road where the speed limit




Fig. 4: Qualitative results for future driving action prediction, to compare three cases to the front camera-only-model: (1) learning with TomTom route planner, (2) learning with surround-view cameras (3) learning with TomTom route planner and surround-view cameras. Better seen on screen.

is significantly higher than in the city, as such, our front-camera-only model predicts a speed much greater than the human maneuver. However, our surround-view system can pick up on the pedestrians on the right of the car, thus adjusts the speed accordingly. The surround-view model thus has a more precise understanding of its surroundings.

## 6 Conclusion

In this work, we have extended learning end-to-end driving models to a more realistic setting from only using a single front-view camera. We have presented a novel task of learning end-to-end driving models with surround-view cameras and rendered maps, enabling the car to ‘look’ to side, rearward, and to ‘check’ the driving direction. We have presented two main contributions: 1) a new driving dataset, featuring 60 hours of driving videos with eight surround-view cameras, low-level driving maneuvers recorded via car’s CAN bus, two representations of planned routes by two route planners, and GPS-IMU data for the vehicle’s odometry; 2) a novel deep network to map directly from the sensor inputs to future driving maneuvers. Our data features high temporal resolution and 360 degree view coverage, frame-wise synchronization, and diverse road conditions, making it ideal for learning end-to-end driving models. Our experiments have shown that an end-to-end learning method can effectively use surround-view cameras and route planners. The rendered videos outperforms a stack of raw GPS coordinates for representing planned routes.

## References

1. Huval, B., Wang, T., Tandon, S., Kiske, J., Song, W., Pazhayampallil, J., Andriluka, M., Rajpurkar, P., Migimatsu, T., Cheng-Yue, R., Mujica, F., Coates, A., Ng, A.Y.: An empirical evaluation of deep learning on highway driving. *CoRR* **abs/1504.01716** (2015)
2. Chen, C., Seff, A., Kornhauser, A., Xiao, J.: Deepdriving: Learning affordance for direct perception in autonomous driving. In: *Proceedings of the IEEE International Conference on Computer Vision*. (2015) 2722–2730
3. Bojarski, M., Del Testa, D., Dworakowski, D., Firner, B., Flepp, B., Goyal, P., Jackel, L.D., Monfort, M., Muller, U., Zhang, J., et al.: End to end learning for self-driving cars. *arXiv preprint arXiv:1604.07316* (2016)
4. Huazhe Xu, Yang Gao, F.Y., Darrell, T.: End-to-end learning of driving models from large-scale video datasets. In: *Computer Vision and Pattern Recognition (CVPR)*. (2017)
5. LeCun, Y., Muller, U., Ben, J., Cosatto, E., Flepp, B.: Off-road obstacle avoidance through end-to-end learning. In: *NIPS*. (2005)
6. Caltagirone, L., Bellone, M., Svensson, L., Wahde, M.: Simultaneous perception and path generation using fully convolutional neural networks. *arXiv preprint arXiv:1703.08987* (2017)
7. Chen, S., Zhang, S., Shang, J., Chen, B., Zheng, N.: Brain inspired cognitive model with attention for self-driving cars. *arXiv preprint arXiv:1702.05596* (2017)
8. Paxton, C., Raman, V., Hager, G.D., Kobilarov, M.: Combining neural networks and tree search for task and motion planning in challenging environments. In: *IROS*. (2017)
9. Pendleton, S.D., Andersen, H., Du, X., Shen, X., Meghjani, M., Eng, Y.H., Rus, D., Ang, M.H.: Perception, Planning, Control, and Coordination for Autonomous Vehicles. *Machines* **5**(1) (2017)
10. Codevilla, F., Müller, M., López, A., Koltun, V., Dosovitskiy, A.: End-to-end driving via conditional imitation learning. (2018)
11. Anderson, James M., N.K.K.D.S.P.S.C.S., Oluwatola, T.A.: *Autonomous Vehicle Technology: A Guide for Policymakers*. Santa Monica, CA: RAND Corporation (2016)
12. *The Automobile* (weekly), Thursday, December 27 (1906)
13. Tolman, E.C.: Cognitive maps in rats and men. *Psychological Review* **55** (1948) 189–208
14. Maguire, E.A., Burgess, N., Donnett, J.G., Frackowiak, R.S.J., Frith, C.D., O’Keefe, J.: Knowing where and getting there: A human navigation network. *Science* **280**(5365) (1998) 921–924
15. Urmson, C., Anhalt, J., Bae, H., Bagnell, J.A.D., Baker, C.R., Bittner, R.E., Brown, T., Clark, M.N., Darms, M., Demitrish, D., Dolan, J.M., Duggins, D., Ferguson, D., Galatali, T., Geyer, C.M., Gittleman, M., Harbaugh, S., Hebert, M., Howard, T., Kolski, S., Likhachev, M., Litkouhi, B., Kelly, A., McNaughton, M., Miller, N., Nickolaou, J., Peterson, K., Pilnick, B., Rajkumar, R., Rybski, P., Sadekar, V., Salesky, B., Seo, Y.W., Singh, S., Snider, J.M., Struble, J.C., Stentz, A.T., Taylor, M., Whittaker, W.R.L., Wolkowicki, Z., Zhang, W., Ziegler, J.: Autonomous driving in urban environments: Boss and the urban challenge. *Journal of Field Robotics Special Issue on the 2007 DARPA Urban Challenge, Part I* **25**(8) (June 2008) 425–466
16. Levinson, J., Askeland, J., Becker, J., Dolson, J., Held, D., Kammel, S., Kolter, J.Z., Langer, D., Pink, O., Pratt, V., Sokolsky, M., Stanek, G., Stavens, D., Teichman, A., Werling, M., Thrun, S.: Towards fully autonomous driving: Systems and algorithms. In: *IEEE Intelligent Vehicles Symposium (IV)*. (2011)
17. Luettel, T., Himmelsbach, M., Wuensche, H.J.: Autonomous ground vehicles—concepts and a path to the future. *Proceedings of the IEEE* **100** (2012) 1831–1839
18. Pomerleau, D.A.: *Nips*. (1989)

19. Geiger, A., Lenz, P., Stiller, C., Urtasun, R.: Vision meets robotics: The kitti dataset. *The International Journal of Robotics Research* **32**(11) (2013) 1231–1237
20. Cordts, M., Omran, M., Ramos, S., Rehfeld, T., Enzweiler, M., Benenson, R., Franke, U., Roth, S., Schiele, B.: The cityscapes dataset for semantic urban scene understanding. In: *Proc. of the IEEE Conference on Computer Vision and Pattern Recognition (CVPR)*. (2016)
21. Chen, X., Ma, H., Wan, J., Li, B., Xia, T.: Multi-view 3d object detection network for autonomous driving. In: *CVPR*. (2017)
22. Geiger, A., Lauer, M., Wojek, C., Stiller, C., Urtasun, R.: 3d traffic scene understanding from movable platforms. *IEEE transactions on pattern analysis and machine intelligence* **36**(5) (2014) 1012–1025
23. Bojarski, M., Yeres, P., Choromanska, A., Choromanski, K., Firner, B., Jackel, L.D., Muller, U.: Explaining how a deep neural network trained with end-to-end learning steers a car. *CoRR* (2017)
24. Mnih, V., Kavukcuoglu, K., Silver, D., Rusu, A.A., Veness, J., Bellemare, M.G., Graves, A., Riedmiller, M., Fidjeland, A.K., Ostrovski, G., Petersen, S., Beattie, C., Sadik, A., Antonoglou, I., King, H., Kumaran, D., Wierstra, D., Legg, S., Hassabis, D.: Human-level control through deep reinforcement learning. *Nature* **518**(7540) (2015) 529–533
25. Shalev-Shwartz, S., Shammah, S., Shashua, A.: Safe, multi-agent, reinforcement learning for autonomous driving. *arXiv preprint arXiv:1610.03295* (2016)
26. : Deep reinforcement learning framework for autonomous driving. *Electronic Imaging* (2017)
27. Shah, S., Dey, D., Lovett, C., Kapoor, A.: Airsim: High-fidelity visual and physical simulation for autonomous vehicles. In: *Field and Service Robotics conference*. (2017)
28. Dosovitskiy, A., Ros, G., Codevilla, F., Lopez, A., Koltun, V.: CARLA: An open urban driving simulator. In: *Proceedings of the 1st Annual Conference on Robot Learning*. (2017) 1–16
29. Carvalho, A., Lefèvre, S., Schildbach, G., Kong, J., Borrelli, F.: Automated driving: The role of forecasts and uncertainty—a control perspective. *European Journal of Control* **24** (2015) 14–32
30. Shia, V.A., Gao, Y., Vasudevan, R., Campbell, K.D., Lin, T., Borrelli, F., Bajcsy, R.: Semiautonomous vehicular control using driver modeling. *IEEE Transactions on Intelligent Transportation Systems* **15**(6) (2014) 2696–2709
31. Kasper, D., Weidl, G., Dang, T., Breuel, G., Tamke, A., Wedel, A., Rosenstiel, W.: Object-oriented bayesian networks for detection of lane change maneuvers. *IEEE Intelligent Transportation Systems Magazine* **4**(3) (2012) 19–31
32. Jain, A., Koppula, H.S., Raghavan, B., Soh, S., Saxena, A.: Car that knows before you do: Anticipating maneuvers via learning temporal driving models. In: *Proceedings of the IEEE International Conference on Computer Vision*. (2015) 3182–3190
33. Liu, Y.C., Lin, K.Y., Chen, Y.S.: Bird’s-eye view vision system for vehicle surrounding monitoring. In: *International Conference on Robot Vision*. (2008)
34. Dueholm, J.V., Kristoffersen, M.S., Satzoda, R.K., Moeslund, T.B., Trivedi, M.M.: Trajectories and maneuvers of surrounding vehicles with panoramic camera arrays. *IEEE Transactions on Intelligent Vehicles* **1**(2) (2016) 203–214
35. Khosroshahi, A., Ohn-Bar, E., Trivedi, M.M.: Surround vehicles trajectory analysis with recurrent neural networks. In: *International Conference on Intelligent Transportation Systems (ITSC)*. (2016) 2267–2272
36. Bertozzi, M., Castangia, L., Cattani, S., Prioletti, A., Versari, P.: 360° detection and tracking algorithm of both pedestrian and vehicle using fisheye images. In: *IEEE Intelligent Vehicles Symposium (IV)*. (2015) 132–137



37. Dueholm, J.V., Kristoffersen, M.S., Satzoda, R.K., Ohn-Bar, E., Moeslund, T.B., Trivedi, M.M.: Multi-perspective vehicle detection and tracking: Challenges, dataset, and metrics. In: International Conference on Intelligent Transportation Systems (ITSC). (2016)
38. Kum, C.H., Cho, D.C., Ra, M.S., Kim, W.Y.: Lane detection system with around view monitoring for intelligent vehicle. In: International SoC Design Conference (ISOCC). (2013) 215–218
39. Yu, M., Ma, G.: A visual parking guidance for surround view monitoring system. In: IEEE Intelligent Vehicles Symposium (IV). (2015)
40. Gao, Y., Lin, C., Zhao, Y., Wang, X., Wei, S., Huang, Q.: 3-d surround view for advanced driver assistance systems. *IEEE Transactions on Intelligent Transportation Systems* **19**(1) (2018) 320–328
41. Chen, A., Ramanandan, A., Farrell, J.A.: High-precision lane-level road map building for vehicle navigation. In: IEEE/ION Position, Location and Navigation Symposium. (2010)
42. Schindler, A., Maier, G., Janda, F.: Generation of high precision digital maps using circular arc splines. In: IEEE Intelligent Vehicles Symposium. (2012)
43. Rizaldi, A., Althoff, M.: Formalising traffic rules for accountability of autonomous vehicles. In: International Conference on Intelligent Transportation Systems. (2015)
44. Bender, P., Ziegler, J., Stiller, C.: Lanelets: Efficient map representation for autonomous driving. In: IEEE Intelligent Vehicles Symposium. (2014)
45. Yuan, J., Zheng, Y., Xie, X., Sun, G.: Driving with knowledge from the physical world. In: ACM SIGKDD International Conference on Knowledge Discovery and Data Mining. (2011) 316–324
46. Bast, H., Delling, D., Goldberg, A.V., Müller-Hannemann, M., Pajor, T., Sanders, P., Wagner, D., Werneck, R.F.: Route planning in transportation networks. In: Algorithm Engineering - Selected Results and Surveys. (2016) 19–80
47. Zheng, Y.T., Yan, S., Zha, Z.J., Li, Y., Zhou, X., Chua, T.S., Jain, R.: Gpsview: A scenic driving route planner. *ACM Trans. Multimedia Comput. Commun. Appl.* **9**(1) (2013) 3:1–3:18
48. Chen, C., Zhang, D., Guo, B., Ma, X., Pan, G., Wu, Z.: Tripplanner: Personalized trip planning leveraging heterogeneous crowdsourced digital footprints. *IEEE Transactions on Intelligent Transportation Systems* **16**(3) (2015) 1259–1273
49. Yang, B., Guo, C., Ma, Y., Jensen, C.S.: Toward personalized, context-aware routing. *The VLDB Journal* **24**(2) (2015) 297–318
50. Haklay, M., Weber, P.: Openstreetmap: User-generated street maps. *IEEE Pervasive Computing* **7**(4) (2008) 12–18
51. Mattern, N., Schubert, R., Wanielik, G.: High-accurate vehicle localization using digital maps and coherency images. In: IEEE Intelligent Vehicles Symposium. (2010)
52. Tao, Z., Bonnifait, P., Frémont, V., Ibañez-Guzman, J.: Mapping and localization using gps, lane markings and proprioceptive sensors. In: IEEE/RSJ International Conference on Intelligent Robots and Systems. (2013)
53. Nedevschi, S., Popescu, V., Danescu, R., Marita, T., Oniga, F.: Accurate ego-vehicle global localization at intersections through alignment of visual data with digital map. *IEEE Transactions on Intelligent Transportation Systems* **14**(2) (2013) 673–687
54. Brahmabhatt, S., Gu, J., Kim, K., Hays, J., Kautz, J.: Mapnet: Geometry-aware learning of maps for camera localization. *CoRR* **abs/1712.03342** (2017)
55. Panphattarasap, P., Calway, A.: Automated Map Reading: Image Based Localisation in 2-D Maps Using Binary Semantic Descriptors. *ArXiv e-prints* (2018)
56. Ari Seff, J.X.: Learning from maps: Visual common sense for autonomous driving. *arXiv:1611.08583* (2016)
57. Bar Hillel, A., Lerner, R., Levi, D., Raz, G.: Recent progress in road and lane detection: A survey. *Mach. Vision Appl.* **25**(3) (April 2014) 727–745

58. Jensen, M.B., Philipsen, M.P., Møgelmoose, A., Moeslund, T.B., Trivedi, M.M.: Vision for looking at traffic lights: Issues, survey, and perspectives. *IEEE Transactions on Intelligent Transportation Systems* **17**(7) (July 2016) 1800–1815
59. Ren, S., He, K., Girshick, R., Sun, J.: Faster R-CNN: Towards real-time object detection with region proposal networks. In: *Advances in Neural Information Processing Systems (NIPS)*. (2015)
60. Chen, Y., Li, W., Sakaridis, C., Dai, D., Van Gool, L.: Domain adaptive faster r-cnn for object detection in the wild. In: *Conference on Computer Vision and Pattern Recognition (CVPR)*. (2018)
61. Sakaridis, C., Dai, D., Van Gool, L.: Semantic Foggy Scene Understanding with Synthetic Data. *IJCV* (2018)
62. Sivaraman, S., Trivedi, M.M.: Looking at vehicles on the road: A survey of vision-based vehicle detection, tracking, and behavior analysis. *IEEE Transactions on Intelligent Transportation Systems* **14**(4) (2013) 1773–1795
63. Kroeger, T., Timofte, R., Dai, D., Van Gool, L.: Fast optical flow using dense inverse search. In: *European Conference on Computer Vision (ECCV)*. (2016)
64. Manen, S., Gygli, M., Dai, D., Van Gool, L.: Pathtrack: Fast trajectory annotation with path supervision. In: *International Conference on Computer Vision (ICCV)*. (2017)
65. Janai, J., Güney, F., Behl, A., Geiger, A.: Computer vision for autonomous vehicles: Problems, datasets and state-of-the-art. *arXiv preprint arXiv:1704.05519* (2017)
66. Ohn-Bar, E., Trivedi, M.M.: Looking at humans in the age of self-driving and highly automated vehicles. *IEEE Transactions on Intelligent Vehicles* **1**(1) (2016) 90–104
67. Hentschel, M., Wagner, B.: Autonomous robot navigation based on openstreetmap geodata. In: *IEEE Conference on Intelligent Transportation Systems*. (2010)
68. Luxen, D., Vetter, C.: Real-time routing with openstreetmap data. In: *ACM SIGSPATIAL International Conference on Advances in Geographic Information Systems*. (2011)
69. Ma, X., Andréasson, I.: Estimation of driver reaction time from car-following data: Application in evaluation of general motor-type model. *Transportation Research Record: Journal of the Transportation Research Board* **1965** (2006) 130–141
70. Maddern, W., Pascoe, G., Linegar, C., Newman, P.: 1 year, 1000 km: The oxford robotcar dataset. *The International Journal of Robotics Research* **36**(1) (2017) 3–15
71. : Udacity: Public driving dataset. <https://www.udacity.com/self-driving-car> (2017)
72. He, K., Zhang, X., Ren, S., Sun, J.: Deep residual learning for image recognition. In: *2016 IEEE Conference on Computer Vision and Pattern Recognition (CVPR)*. (2016)
73. Deng, J., Dong, W., Socher, R., Li, L.J., Li, K., Fei-Fei, L.: Imagenet: A large-scale hierarchical image database. In: *CVPR*. (2009)
74. Donahue, J., Hendricks, L.A., Guadarrama, S., Rohrbach, M., Venugopalan, S., Saenko, K., Darrell, T.: Long-term recurrent convolutional networks for visual recognition and description. In: *CVPR*. (2015)
75. Lou, Y., Zhang, C., Zheng, Y., Xie, X., Wang, W., Huang, Y.: Map-matching for low-sampling-rate gps trajectories. In: *ACM SIGSPATIAL International Conference on Advances in Geographic Information Systems*. (2009) 352–361
76. Yuan, J., Zheng, Y., Zhang, C., Xie, X., Sun, G.Z.: An interactive-voting based map matching algorithm. In: *International Conference on Mobile Data Management*. (2010)
77. Chen, B.Y., Yuan, H., Li, Q., Lam, W.H.K., Shaw, S.L., Yan, K.: Map-matching algorithm for large-scale low-frequency floating car data. *Int. J. Geogr. Inf. Sci.* **28**(1) (2014)
78. Krizhevsky, A., Sutskever, I., Hinton, G.E.: Imagenet classification with deep convolutional neural networks. In Pereira, F., Burges, C.J.C., Bottou, L., Weinberger, K.Q., eds.: *Advances in Neural Information Processing Systems 25*. Curran Associates, Inc. (2012) 1097–1105

# Supplementary Material

## 1 Introduction

The supplemental material will give a detailed **architecture** description of our model (Surround-View + TomTom Route Planner) and a brief introduction into our supplied **video**. The link of the video can be found at: [http://people.ee.ethz.ch/~heckers/Drive360/Supplemental\\_Video.mp4](http://people.ee.ethz.ch/~heckers/Drive360/Supplemental_Video.mp4)

## 2 Architecture

Figure S1 illustrates our architecture for our Surround-View + TomTom Route Planner model.

A temporal image sequence of four sampled at 3Hz up to and including the current frame is input into a pre-trained Resnet34 [72] for each of the four surround-view cameras (front, rear, left, right). Following two fully connected layers (FC) of size 1024, the temporal feature vectors (FV) are input into a four layer LSTM with a hidden size of 128.

A TomTom route planner FV is extracted using Alexnet [78] and a single FC of size 128.

The temporal FV, route planner FV and the front camera's current frame FV are concatenated and used as input into two FC regressor components predicting the steering wheel angle and vehicle speed at a time 0.5 seconds into the future.

## 3 Video

Our video has two sections. First we show our click-based visualization tool, followed by a driving model comparison between our front-camera-no-route-planner (Front) and our surround-view + TomTom route planner (Surround+TomTom) model.

**Visualization Tool:** This tool renders the traversed route of the car onto a map, and allows the user to select points of interest for which the local camera frames, along with the model predictions at that point, are visualized. Using this tool, we are able to quickly analyze relative model performance for 'rarer' cases such as intersections.

**Model comparison:** We show five driving sequences comparing the human maneuver to our Front and our Surround+TomTom model predictions. The Front model lacks multiple cameras and a route planner.

*Country Road:* both models can accurately predict the correct maneuver on a slightly right turning country road.

*Village:* both models can navigate a more challenging sequence of following a winding road in a village setting.

*Right turn:* our Surround+TomTom model is able to anticipate the right turn maneuver, whereas the Front model only commences the turn once the vehicle has significantly turned. Figure S2 (1) shows six images sampled temporally from this maneuver.

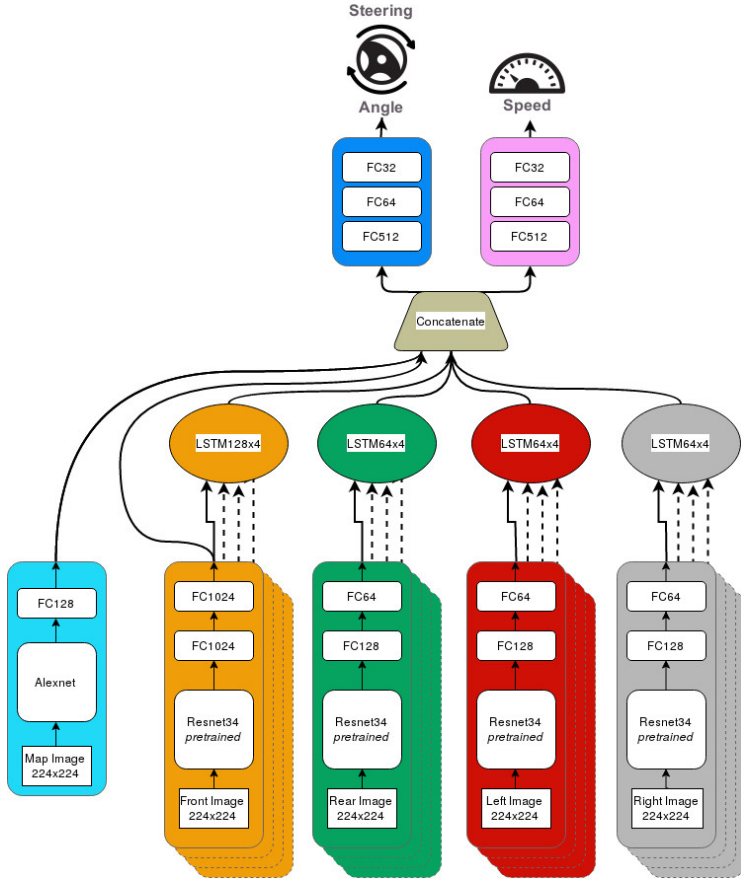


Fig. S1: The architecture of our Surround-View and TomTom route planner model.

*Left turn:* our Surround+TomTom model is able to anticipate the left turn maneuver, it reduces the speed and engages in a left turn. The Front model predicts a continuing straight maneuver.

*Roundabout with Pedestrians:* both models can adjust their speed to the pedestrians crossing the road. Our Surround+TomTom model is able to take the correct, second exit out of the roundabout, whereas our Front model predicts taking the first exit, due to no route planning information. Figure S2 (2) shows six images sampled temporally from this maneuver.



(1) right turn

(2) roundabout

Fig. S2: Qualitative evaluation of Surround-View + TomTom and Front-Camera-Only models. Example for two driving maneuvers: (1) right turn (2) roundabout, with a sequence of temporal frames. Better seen on screen.