

# Automatic Target Recognition of Aircraft using Inverse Synthetic Aperture Radar

Carlos Pena-Caballero\*, Elifaleth Cantu\*, Jesus Rodriguez\*  
Adolfo Gonzales\*, Osvaldo Castellanos\*, Angel Cantu\*  
Megan Strait\*, Jae Son<sup>†</sup> and Dongchul Kim\*

\*Department of Computer Science

<sup>†</sup>Department of Electrical Engineering

University of Texas Rio Grande Valley, Edinburg, Texas 30332–0250

Email: dongchul.kim@utrgv.edu

**Abstract**—Along with the improvement of radar technologies Automatic Target Recognition (ATR) using Synthetic Aperture Radar (SAR) and Inverse SAR (ISAR) has come to be an active research area. SAR/ISAR are radar techniques to generate a two-dimensional high-resolution image of a target. Unlike other similar experiments using Convolutional Neural Networks (CNN) to solve this problem, we utilize an unusual approach that leads to better performance and faster training times. Our CNN uses complex values generated by a simulation to train the network; additionally, we utilize a multi-radar approach to increase the accuracy of the training and testing processes, thus resulting in higher accuracies than the other papers working on SAR/ISAR ATR. We generated our dataset with 7 different aircraft models with a radar simulator we developed called RadarPixel; it is a Windows GUI program implemented using Matlab and Java programming, the simulator is capable of accurately replicating a real SAR/ISAR configurations. Our objective is utilize our multi-radar technique and determine the optimal number of radars needed to detect and classify targets.

## I. INTRODUCTION

Along with the improvement of the radar technologies, as well as with high demands for target identification in radar applications, SAR and ISAR ATR has come to be an active research area. SAR and ISAR are radar techniques to generate a two dimensional high-resolution image of a target. SAR systems have become an area of active research area due to their capability to operate in virtually any type of weather and lighting, as well as their long standoff capability. SAR systems are often used in for taking images of large areas with high resolution. SAR takes advantage of the movement of the antenna, allowing small antennas (10 m) to simulate long antennas (4 km). The images produced by a SAR systems are often time consuming to analyze by human analysts due to the large resolution of the images. ATR aims to recognize and classify radar generated images autonomously, effectively cutting off the middle man and increasing the chance to identify targets instantly. Using data dependent methods, such as CNN, is problematic due to few labeled SAR images available to the public. In order to work around this limitation, we simulated our own SAR images and created a dataset with 7 different aircraft.

The Moving and Stationary Target Acquisition and Recognition (MSTAR) program is a state-of-the-art model based vision approach to SAR ATR [9]; the MSTAR dataset is used by researchers to validate prediction trainings and tests' results; we used the MSTAR dataset of a Slicy to validate our simulator and confirm the correct simulation of these images.

SAR involves a moving antenna and a stationary target, while ISAR involves a stationary antenna and a moving target. ISAR-based ATR has been receiving attention due to the needs of the recognition of fighter jets and tactical missiles in the modern military reconnaissance. However, advanced military targets such as stealth aircrafts and ships are made to avoid radar detection and imaging, hence the target recognition or detection is difficult. Many ATR methods have been proposed but designated to recognize non-stealth targets.

Military stealth aircraft use a combination of design and a special material to hide themselves from enemy radars, some aircrafts use their design to create extra noise in the radar image, while others use a thick layer of carbon based stealth material that prevents radio waves from bouncing back to the radars thus creating less accurate images, sometimes creating a less than 1% accurate image from the one that would have been normally generated.

The radar simulator, uses simulated electromagnetic pulses to scan objects in a 3D environment. The electromagnetic pulses are sent towards a specific object model inside the 3D environment. The electromagnetic pulses are then reflected based on the 3D model geometrical shapes and their scattering primitives, see figure 6, the returned reflections are then captured by the radar; this SAR simulators allows the possibility of analyzing targets from different distances and elevation angles. RadarPixel (an internal software) was used to process the data and compute an output image of the target for further processing.

Since SAR can simulate long antennas to allow the radar to scout more area, when the antenna is moving and the target location is stationary it is impossible to miss the target, even though it could be too small to recognize. The inverse of this setup is achieved by having a stationary antenna and a moving target this is called ISAR. Both imaging technologies are unaffected by cloud cover and can work effectively through




Fig. 1. Aircraft models used during the simulations

vegetation; one drawback is that to detect targets of interest, human operators would have to sift through large number of images, which is slow. This makes ATR of targets of interest critical for reducing the time of recognition. This can improve ISAR effectiveness in time critical tasks such as obstacle avoidance or drones and detection of planes.

Artificial neural networks (ANN) have been state of the art research for quite a bit nowadays due to their immense capacity to take in data and analyze patterns and make predictions that normal Artificial intelligence could achieve; ANNs is currently used in a lot of everyday research field as well as applications, we can observe ANN in Google's search predictions by completing a search query with suggestions based on other people's similar searches, we can also see ANNs in text to speech and personal assistants; but there is a more complex ANN that specializes in taking big chunks of data at a time that seemingly do not have a lot of features to effectively recognize patterns, thus is convolutes the data into kernels and creates new features from the convoluted data, these networks are called CNN. In this paper we will use CNNs to train and test our generated data from the radar simulation, using only the resulting complex values of the radar signal we will obtain an accuracy 96%.

The arrangement of this paper is as follows: In Section II we will explore a few related works in the SAR ATR research field and look at their accomplishments and contributions to the field, in Section III we will explain the simulator used to get the SAR images for this experiments and how it was validated, as well as the necessary parameters to replicate our data generation. During Section IV we will dive into the architecture for our CNN and the resulting

dataset generated from the simulator, in Section V we will see the experimental results of our tests and in Section VI and VII is for conclusions, future work and acknowledgements.

## II. RELATED WORKS

As an active topic of research, the SAR/ISAR ATR has been researched extensively examples for some of the investigations are surveillance, homeland security and military tasks e.g., [10-13]. Novak et al. used a simple mean square error classifier (MSE) to accomplish accuracies of 66.2% and 77.4% with 20 and 10 target classes respectively on the MSTAR dataset [13].

Past work in SAR ATR involved the use of SVM such as [6], where an SVM achieved an accuracy of 90.7% on th MSTAR data set. Wagner extended their SVMs with convolutional layers improving performance and achieving an accuracy of 99.5% for forced classification on the MSTAR data set [7]. Zhong and Ettinger uses conventional CNNs to reach accuracies that range from 99.0% to 99.5% on the MSTAR data set [8]; this suggests that convolutions work well on SAR in order to improve the performance of SAR target recognition on the MSTAR data set compared to conventional SVMs.

Although [7] [8] both use CNNs to train and test their databases we utilize an unusual approach that leads a better performance and faster training times, since our CNN uses the complex values generated by the simulation itself to train the network. We utilize a multi-radar approach to increase the accuracy of the training and testing processes, thus resulting in higher accuracies than the other papers working on SAR/ISAR ATR. The only flaw with our approach would be that it is a very time consuming job to generate the data

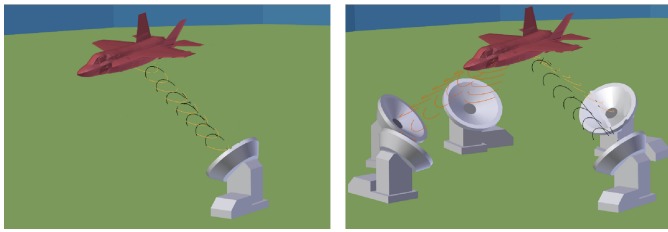


Fig. 2. a) mono-static, b) multiple mono-static radar

since we need to gather an enormous amount of data to get more accurate results from the network.

### III. SIMULATION

#### A. RadarPixel

RadarPixel is a simulation software developed by Dr. Jae Son able to efficiently generate realistic, high resolution SAR images of any 3D model in a Standard Tessellation Language (STL) format. The program is currently available in Windows' platforms, RadarPixel's layout is showcased in figures 4 and 5, where we can observe most of the simulator's available functions, and how the STL model looks once it is inside the simulation.

In order to run a simulation in any given non-stealth aircraft we have to input the angle of elevation in which the SAR happened to receive the information from a passing aircraft, also we need the distance from the radar's position to the aircraft, so using the operations below we get the distance from the ground to the aircraft (height), the velocity of the aircraft, and the final distance of the aircraft after the simulation has completed.

The simulation also includes a preset for the amount of noise in the environment; signal noise is an internal source of random variations in the signal, which is generated by all electronic components. Reflected signals decline rapidly as distance increases, so noise introduces a radar range limitation. Noise typically appears as random variations superimposed on the desired echo signal received by the radar receiver. The lower the power of the desired signal, the more difficult it is to discern it from the noise. The stealth aircrafts rely on this noise to hide themselves from any radar signals since the stealth material that they carry impedes the radar waves from bouncing correctly off of the aircrafts' body; some aircrafts like F35 (American military Aircraft) actually generate extra noise to make it harder to recognize in the generated image by the radar.

#### B. Validation

"The Slicy target is a precisely designed and machined engineering test target... to allow Image Understanding developers the ability to validate the functionality of their algorithm with a simple know target" [4]; basically the

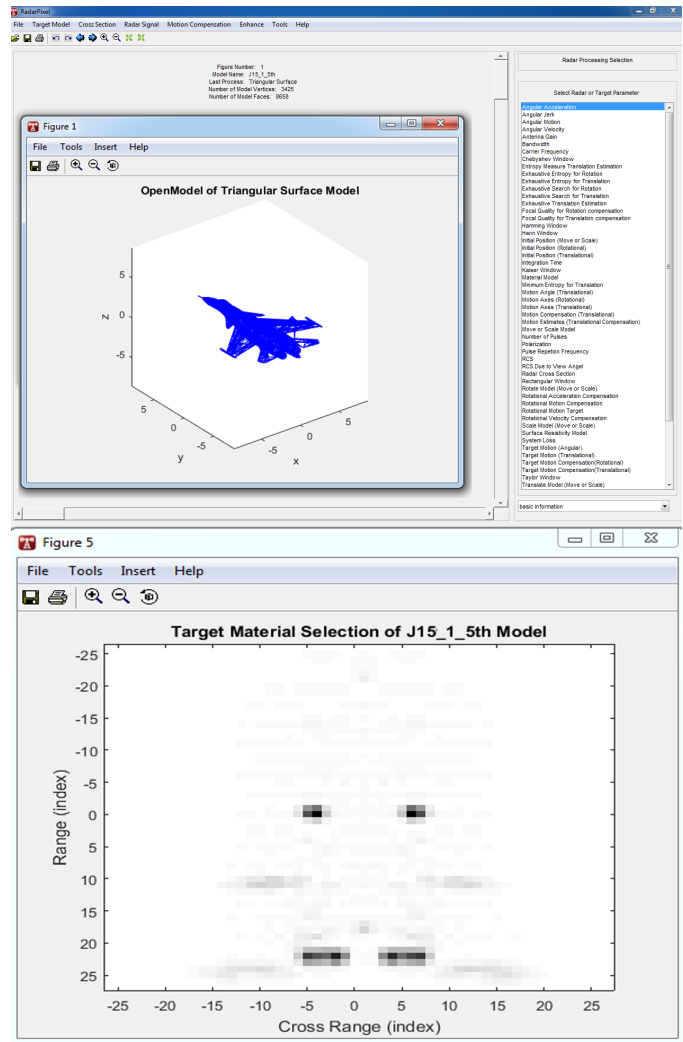


Fig. 3. a) RadarPixel plane model, b) RadarPixel simulated SAR image

Slicy is built test the SAR capabilities, since it has every possible scattering primitive that could be encountered in an object. In figure 6 we can observe the different scattering techniques that can be a applied to every section of the Slicy, for example, single bounce (flat-plate), double bounce (dihedral), triple bounce (trihedral), edge diffraction (cylinder and top hat), cavity (hollow cylinder) and shadowing (obstructions between parts on the target). precisely designed and machined engineering test target containing standard radar reflector primitive shapes such as flat plates, dihedrals, trihedrals, and top hats. The purpose of this target is to allow Image Understanding developers the ability to validate the functionality of their algorithm with a simple known target.

The parameters used for the validation of the simulation were directly inspired from [4] where they tested a real SAR with a Slicy made out of concrete and it was 2.445 meters wide, 2.75 meters long, and 0.765 meters tall (only for the rectangular box) + 0.915 meters extra from the




Fig. 4. Slicy model.

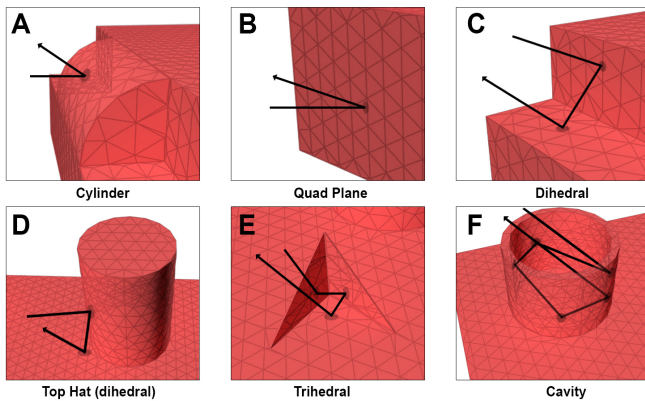


Fig. 5. Scattering primitives available in the Slicy target.

tallest cylinder. We obtained from the simulator 2 degrees of elevation (15 and 30) and 8 degrees of rotation (0, 45, 90, 135, 180, 225, 270, 315). As you can observe in figure 8 our results nearly match the real world test of every angle.

$$h = -\tan^{-1}(\theta) * distance \quad (1)$$

$$finalDistance = \sqrt{distance^2 + h^2} \quad (2)$$

$$v = \tan[radians(4.05)] * finalDistance \quad (3)$$

## IV. METHODS

### A. Convolutional Neural Network

To test our hypothesis that using Multi Mono-static for ATR will increase the accuracy for image classification, we constructed a CNN. A CNN is a type of deep net that helps analyze image data, based on a feed-forward artificial neural network [1]. For data generation, we used the same

degrees of elevation as the Slicy model, but we generated 360 images per elevation in order to get a full 360 view of the aircraft model. Afterwards, we modified the level of noise we allowed the simulator to generate. Noise in electronic components is caused by different factors such as weather and lighting. The architecture of the network is inspired by the basic MNIST but we used a 54x54 image size with the complex number matrix, then a convolutional layer of 5x5 that maps the image to 128 feature maps, then a max pooling that down-samples by 2X, another convolutional layers so map the 128 features to 256, one last max pooling and we have a (Number of radars) \* 256 features mapped to a fully connected layer 1024 features, then to a readout layer with 7 different possible outputs 0 - 7 which correspond to F15 - EF2000 (see Table 1-5), for a more graphical explanation of the network architecture see figure 9.

### B. Multiple Mono-static Radar

Mono-static Radar images are generated using a single radar that sends a signal and receives the bounced signals from the desired target; a Multiple Mono-static radars is that which comprises multiple radar-generated images of the mono-static radar, using this method we increased our detection accuracy significantly since the network was getting a complete view of the aircraft. The parameters used to fulfill the requirements for the multiple Mono-Static sets of images were given by the number of radars that we chose to test, for example, for a 4 radar setting we get the degrees of rotation for 0, 89, 179, 269 then increasing the numbers by one giving us a total of 90 sets for a given degree of elevation so having 2 degrees of elevation we get a total of 180 sets of images to work on that given number of multiple Mono-Static radars.

### C. SARS

The datasets created for testing our simulation comes from the aircraft fighter jet 3D models selected, US aircraft: F15 and F16, Chinese Aircraft: J11 and J15, and Russian aircraft MIG29 and MIG35. The data is composed of a combination of elevation and rotation angles (the aircraft can be seen in figure 1), and a distance is given as a parameter to the radar simulator that represents the position of elevation of the radar simulator from where it will be pointing towards the target. The velocity and other parameters are then computed by the simulator software. The result is a vector-image transformed out of the radar simulator output features and their class label. The SAR simulator output is based on the scattering primitives and a number of reflections returned by the target model. The intensity of the output image features is dependent on a number of reflections of the model. Meshes and scattering primitive geometric shapes form a very important aspect of retrieving reliable data from each target simulated. The simulators range of generated noise in the image is from -201 dB, which is considered as no noise, and 0 dB, purely noise in the image. We generated images

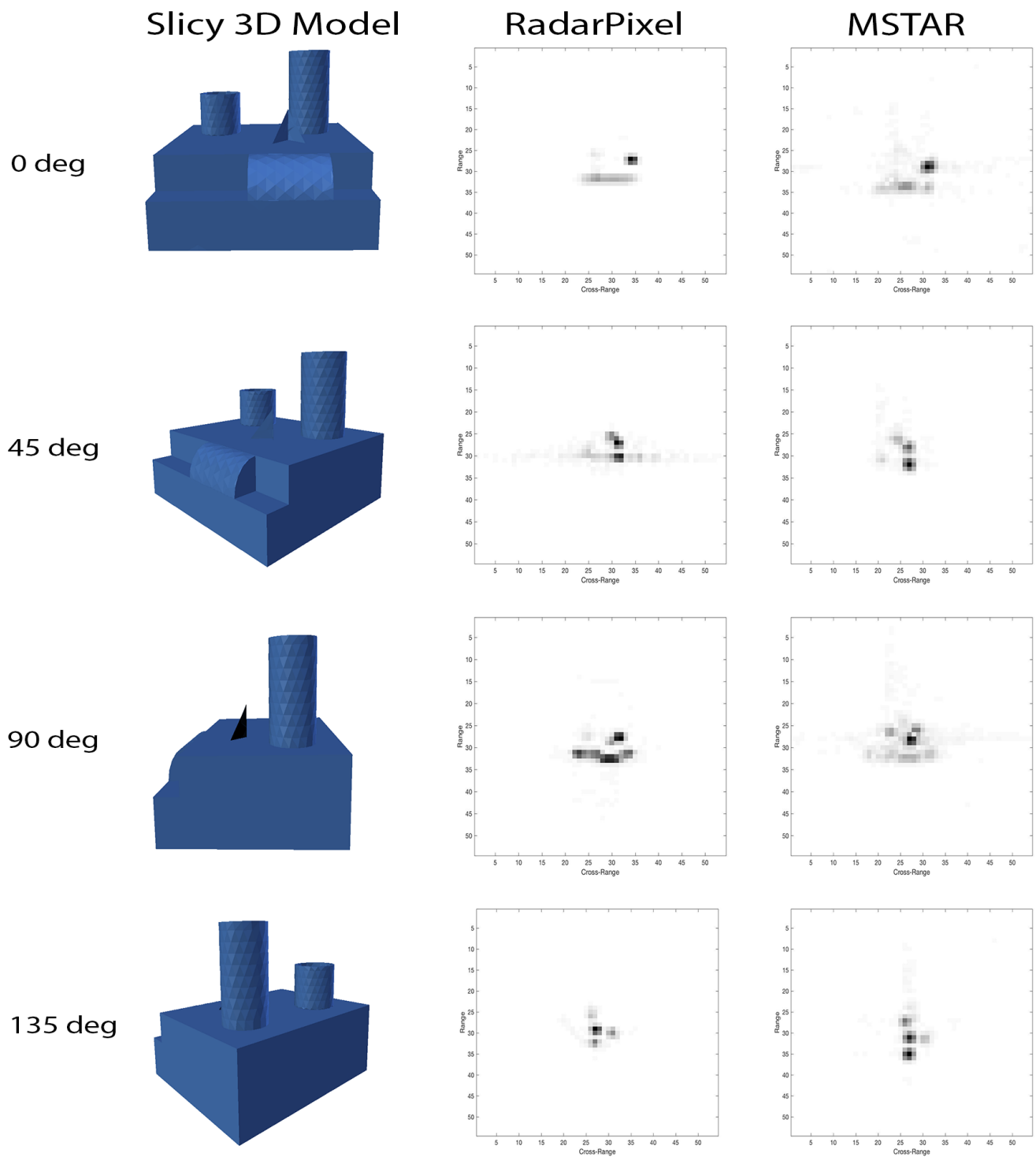


Fig. 6. Comparison between the RadarPixel's simulated images and the MSTAR data from the real Slicy target at 15-degree of elevation angle.

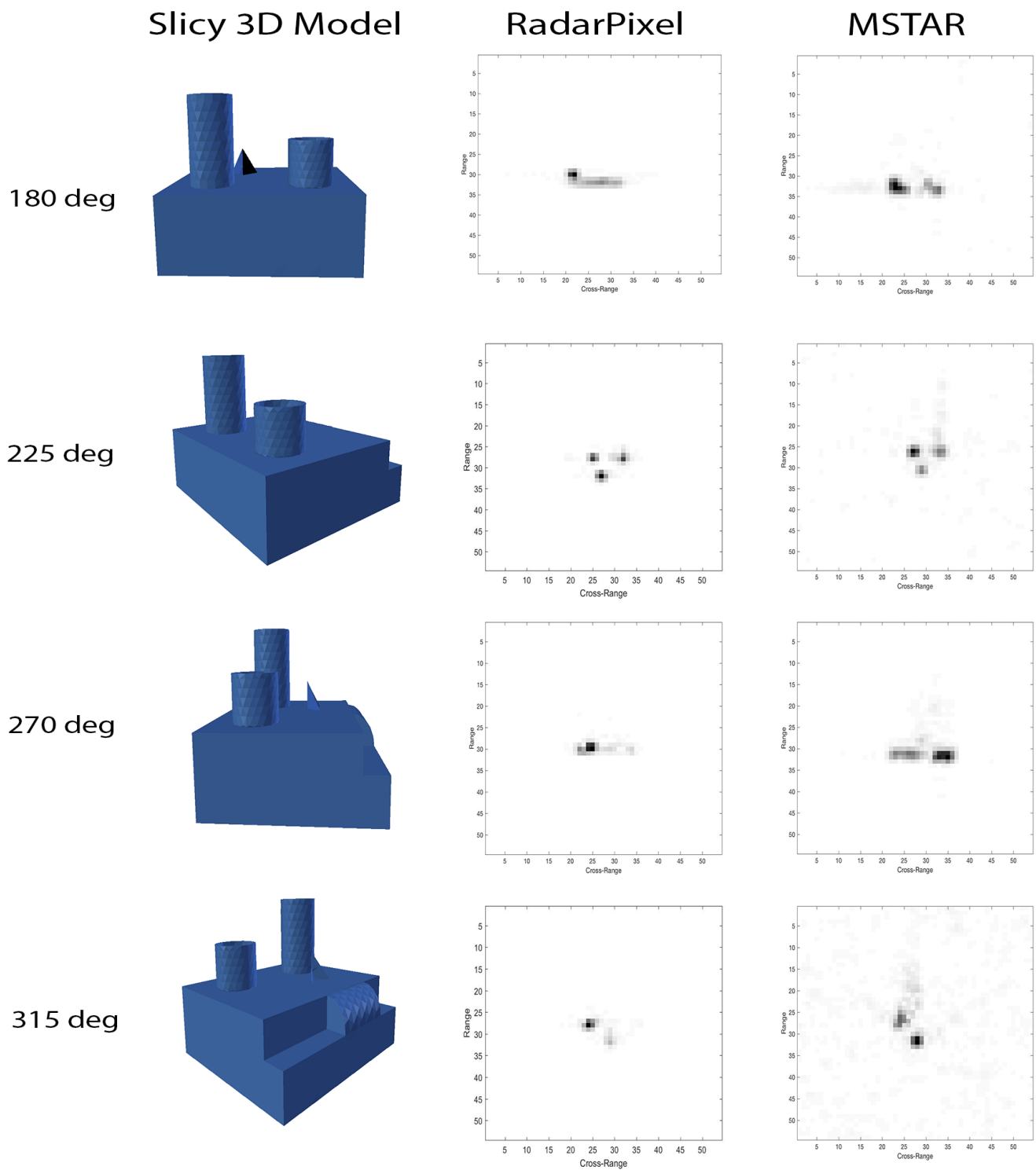


Fig. 7. Comparison between the RadarPixel's simulated images and the MSTAR data from the real Slicy target at 15-degree of elevation angle.



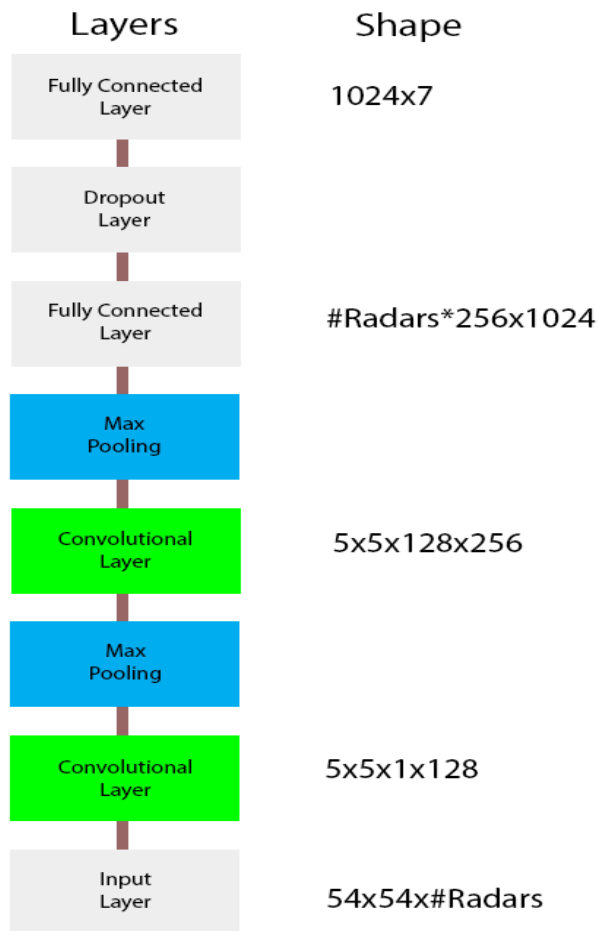


Fig. 8. Convolutional Neural Network Architecture

TABLE I  
ACCURACY PER CLASS FOR MONO-STATIC

Model	-200 dB	-150 dB	-100 dB
F15	99.16±1.13	98.59±0.74	56.38±4.27
F16	98.88±1.53	98.04±1.1	62.63±11.12
J11	95.83±1.86	91.70±2.82	42.91±5.17
J15	97.08±2.40	90.42±2.0	50.83±7.4
MIG29	98.33±1.76	96.40±1.03	56.11±6.24
MIG35	98.61±4.16	96.95±1.55	55.97±6.18
EF2000	99.16±2.15	98.02±1.02	76.80±4.98

for -201 dB, -200 dB, -150 dB, -100 dB, and -50 dB; for each noise level, we generated 5040 images for the each aircraft we had available, thus giving a grand total of 25,200 images. After testing all the generated data with our network we observed that -201 dB was basically generating the same imaging as with -200 dB thus -201 dB was discarded from results, and -50 dB had too much noise that it would not be possible to run it successfully through a network, therefore -50 dB was not considered; after discarding all the useless images we are left with 15, 120 images for training and testing.

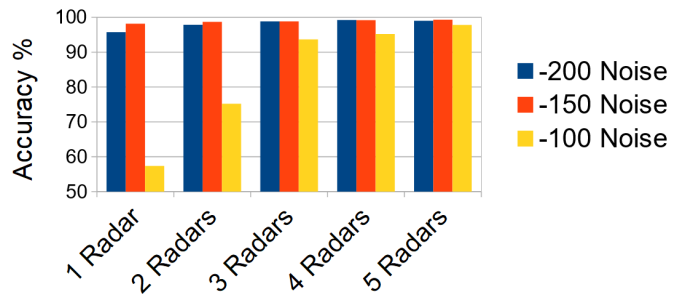


Fig. 9. Accuracy for 7 aircraft models at -200, -150, and -100 noise levels

TABLE II  
ACCURACY PER CLASS FOR 2 RADARS

Model	-200 dB	-150 dB	-100 dB
F15	99.44±1.10	100±0.0	78.05±7.26
F16	100±0.0	99.72±0.93	79.16±8.18
J11	95.55±3.99	96.94±2.15	64.72±6.14
J15	92.77±5.13	95.83±3.09	66.38±5.88
MIG29	98.33±2.56	99.16±1.44	77.50±7.98
MIG35	99.16±1.35	99.16±1.49	75.55±6.83
EF2000	99.72±0.85	100±0.0	91.94±4.25

## V. EXPERIMENTAL RESULTS

Using a 10-fold cross validation to train and test the network we can observe in figure 10 the results of the most significant tests we ran through our CNN. We can observe that the number of radars does not affect significantly the accuracies of the models when the noise level is -200 dB or -150 dB. That indicates that in an environment with low or normal noise levels, the CNN will classify the aircrafts with nearly a hundred percent accuracy. but when the radars are receiving noise. Similarly, in Table 1 we can observe that the accuracy per class when using only a Mono-static approach will be kept high when no noise is introduced in the radar, but it will significantly be decreased if we dont use multi Mono-static approach, and Tables 2-5 show the accuracy for every aircraft we tested separated by the number of radars used at each instance.

## VI. CONCLUSION

We saw in this paper that using multi Mono-static radars can significantly increase the accuracy of ATR when the

TABLE III  
ACCURACY PER CLASS FOR 3 RADARS

Model	-200 dB	-150 dB	-100 dB
F15	100 ±0.0	100 ±0.0	98.33±2.02
F16	99.16±1.78	100 ±0.0	95.83±3.82
J11	99.66±3.04	98.75±2.99	91.25±6.82
J15	97.08±4.16	97.08±4.95	90.83±6.35
MIG29	100 ±0.0	99.58±1.22	98.75±2.14
MIG35	99.16±1.84	98.75±3.16	96.66±3.53
EF2000	99.58±1.05	100 ±0.0	97.91±2.58

TABLE IV  
ACCURACY PER CLASS FOR 4 RADARS

Model	-200 dB	-150 dB	-100 dB
F15	100 ±0.0	100 ±0.0	97.77±2.37
F16	100 ±0.0	100 ±0.0	95.55±5.47
J11	96.11±6.51	98.33±2.59	92.77±6.78
J15	98.33±3.0	98.33±4.27	82.77±12.66
MIG29	100 ±0.0	100 ±0.0	94.44±5.26
MIG35	100 ±0.0	98.33 ±3.06	91.66±6.52
EF2000	100±0.0	100 ±0.0	97.22±2.7

TABLE V  
ACCURACY PER CLASS FOR 5 RADARS

Model	-200 dB	-150 dB	-100 dB
F15	100 ±0.0	100 ±0.0	99.30±1.58
F16	100 ±0.0	100 ±0.0	100±0.0
J11	97.18±6.41	98.58±2.04	95.80±5.72
J15	97.16±4.83	95.83±6.24	92.19±6.37
MIG29	99.30±1.86	99.30±2.11	99.29±2.26
MIG35	100 ±0.0	97.90±5.27	97.91±4.99
EF2000	99.30±2.43	100 ±0.0	100±0.0

conditions are not favorable for the radars. Future work for this project will include further analysis of other variations of noise and more data for its implementation. Also, introduction of stealth aircrafts such as F35, J20, T50, etc. These aircrafts are known to have a carbon-based coating to prevent most of the electromagnetic waves from bouncing off them which prevents most SARs from detecting and recognizing them. However, a multi Mono-static approach could provide more information and thus increase the chances of detection and recognition.

#### REFERENCES

- [1] Zhang Hongyuan, Zhang Yunhua and Jiang Jingshan, Synthetic Aperture Radar Simulation System Based on Matlab, 2000.
- [2] J. Clerk Maxwell, Automatic Target Classification Experiments on the MSTAR SAR Images, Towson University, MD, USA, 2005.
- [3] Wang, H., Chen, S., Xu, F. and Jin, Y.Q., 2015, July. Application of deep-learning algorithms to MSTAR data. In Geoscience and Remote Sensing Symposium (IGARSS), 2015 IEEE International (pp. 3743-3745). IEEE.
- [4] Wong, S., 2009. Validation of the electromagnetic code FACETS for numerical simulation of radar target images (No. DRDC-TM-2009-275). DEFENCE RESEARCH AND DEVELOPMENT CANADA OTTAWA.
- [5] Zhao, Q., Principe, J.C., Brennan, V.L., Xu, D. and Wang, Z., 2000. Synthetic aperture radar automatic target recognition with three strategies of learning and representation. OPTICAL ENGINEERING-BELLINGHAM-INTERNATIONAL SOCIETY FOR OPTICAL ENGINEERING-, 39(5), pp.1230-1244.
- [6] Gorovyi, I.M. and Sharapov, D.S., 2017, June. Efficient object classification and recognition in SAR imagery. In Radar Symposium (IRS), 2017 18th International (pp. 1-7). IEEE.
- [7] Wagner, S.A., 2016. SAR ATR by a combination of convolutional neural network and support vector machines. IEEE Transactions on Aerospace and Electronic Systems, 52(6), pp.2861-2872.
- [8] Zhong, Y. and Ettinger, G., 2016. Enlightening Deep Neural Networks with Knowledge of Confounding Factors. arXiv preprint arXiv:1607.02397.
- [9] Diemunsch, J & Wissinger, J 1998, Moving and stationary target acquisition and recognition (MSTAR) model-based automatic target recognition: Search technology for a robust ATR. in EG Zelnio (ed.), Proceedings of SPIE - The International Society for Optical Engineering. vol. 3370, pp. 481-492, Algorithms for Synthetic Aperture Radar Imagery V, Orlando, FL, United States, 4/14/98. DOI: 10.1117/12.321851

- [10] Bhanu, B., et al. Guest editorial introduction to the special issue on automatic target detection and recognition. IEEE Transactions on Image Processing, 6, 1 (Jan. 1997), 16.
- [11] Martone, A., Innocenti, R., and Ranney, K. Moving target indication for transparent urban structures. U.S. Army Research Laboratory, Technical Report, May 2009.
- [12] Schumacher, R. and Rosenbach, K. ATR of battlefield targets by SAR classification results using the public MSTAR dataset compared with a dataset by QinetiQ, UK. In RTO SET Symposium on Target Identification and Recognition Using RF Systems, 2004.
- [13] Novak, L.M., Owirka, G.J. and Brower, W.S., 1998, November. An efficient multi-target SAR ATR algorithm. In Signals, Systems & Computers, 1998. Conference Record of the Thirty-Second Asilomar Conference on (Vol. 1, pp. 3-13). IEEE.
- [14] Dudgeon, D.E. and Lacoss, R.T., 1993. An Overview of Automatic Target Recognition.
- [15] Wilmanski, M., Kreucher, C. and Hero, A., 2016, December. Complex input convolutional neural networks for wide angle SAR ATR. In Signal and Information Processing (GlobalSIP), 2016 IEEE Global Conference on (pp. 1037-1041). IEEE.
- [16] Ding, J., Chen, B., Liu, H. and Huang, M., 2016. Convolutional neural network with data augmentation for SAR target recognition. IEEE Geoscience and Remote Sensing Letters, 13(3), pp.364-368.
- [17] Furukawa, H., 2017. Deep Learning for Target Classification from SAR Imagery: Data Augmentation and Translation Invariance. arXiv preprint arXiv:1708.07920.
- [18] BRAR, A.P., NEAGOE, V.E. and SEBE, N., 2013. Image Recognition with Deep Learning Techniques. Recent Advances in Image, Audio and Signal Processing: Budapest, Hungary, December 10-12.
- [19] Wilmanski, M., Kreucher, C. and Lauer, J., 2016, May. Modern approaches in deep learning for SAR ATR. In SPIE Defense+ Security (pp. 98430N-98430N). International Society for Optics and Photonics.
- [20] Sun, Z., Xue, L. and Xu, Y., 2013. Recognition of SAR target based on multilayer auto-encoder and SNN. International Journal of Innovative Computing, Information and Control, 9(11), pp.4331-4341.
- [21] Li, X., Li, C., Wang, P., Men, Z. and Xu, H., 2015, September. SAR ATR based on dividing CNN into CAE and SNN. In Synthetic Aperture Radar (APSAR), 2015 IEEE 5th Asia-Pacific Conference on (pp. 676-679). IEEE.
- [22] Chen, S. and Wang, H., 2014, October. SAR target recognition based on deep learning. In Data Science and Advanced Analytics (DSAA), 2014 International Conference on (pp. 541-547). IEEE.
- [23] Novak, L.M., Owirka, G.J., Brower, W.S. and Weaver, A.L., 1997. The automatic target-recognition system in SAIP. Lincoln Laboratory Journal, 10(2).
- [24] Zhao, Q. and Principe, J.C., 2001. Support vector machines for SAR automatic target recognition. IEEE Transactions on Aerospace and Electronic Systems, 37(2), pp.643-654.
- [25] O'Sullivan, J.A., DeVore, M.D., Kedia, V. and Miller, M.I., 2001. SAR ATR performance using a conditionally Gaussian model. IEEE Transactions on Aerospace and Electronic Systems, 37(1), pp.91-108.