

The shortest way to visit all metro lines in Paris

Florian Sikora *

October 11, 2021

Abstract

What if {a tourist, a train addict, Dr. Sheldon Cooper, somebody who likes to waste time} wants to visit all metro lines or carriages in a given network in a minimum number of steps? We study this problem with an application to the Parisian metro network and propose optimal solutions thanks to mathematical programming tools. Quite surprisingly, it appears that you can visit all 16 Parisian metro lines in only 26 steps (we denote by a step the act of taking the metro from one station to an adjacent one). Perhaps even more surprisingly, adding the 5 RER lines to these 16 lines does not increase the size of the best solution.

1 Introduction and History

During a lunch in the early 2017, a colleague, Jérôme Lang, asked what would be the shortest journey in the Parisian metro which uses all metro lines at least once (and promised to take the tour once found). It appears that it is close to a known challenge for the New-York subway, denoted “subway challenge” (or “Rapid Transit Challenge”, or “Ultimate Ride”, or also “Tube Challenge” in London), where the time to complete the challenge must be minimized. Three variants of the challenge were defined by the Amateur New York Subway Riding Committee (ANYSRC) [13], in decreasing order of time needed to complete it:

- Class A: “Covering all lines”: the contestant must use every portion of the metro, between each any connected station¹.
- Class B: “Touching all stations”: the contestant must stop at each station.
- Class C: “Passing all stations”: the contestant must pass by every station, but can use express trains which are not stopping at some stations.

The class B challenge is recognized by the Guinness Book of Records [8]. The current record for the Class B challenge in Paris seems to be by Adham Fisher in 13h 37' 54", to go through the 302 stations, done in 2011 [12, 16]. No details are given on how he decided the order of the stations. Some students of the Ecole Normale Supérieure did a similar journey but without considering stations outside Paris [11]. They used a computer to find a “not too bad” journey and they went through 242 stations in 12h 22' 03". A French YouTuber also tried to visit all lines of the Parisian metro [9]. He spent 15h 13' but he seems to have visited all lines from 1 to 14 in order, without any optimization of the journey.

Some theoretical work also has been done around these classes of challenges. In his Ph.D. Thesis [14, Chapter 6], Welz studied the subway challenge of class A and class B with formulations and applications to the Berlin network in a model taking into account uniform changing

*Université Paris-Dauphine, PSL Research University, CNRS, LAMSADE, Paris, France. florian.sikora@dauphine.fr

¹Note that there is an error in the corresponding Wikipedia article (at least in June 2017 [15]), where it is stated that the contestant “do not have to traverse the entire line”, but the rules of the ANYSRC are different and requires to visit every portion of each line.

and waiting times. In [2], authors used different changing and waiting time to take into account the correct transfer time according to the specific station as well as the waiting time according to the time of the day and the train schedule! They transformed their problem into a Travelling Salesman Problem (TSP) in order to use an efficient TSP solver. They applied their model to the S-Bahn network of Berlin.

The question of finding the shortest journey which uses all metro lines if therefore not a class already defined so far. However, it appears that it is a known problem in Operation Research. Let us first give some light graph definitions in order to formalize our problem. A metro network can be represented as a directed (multi)-graph, where each vertex is a metro station and where there is an arc colored by the metro line ℓ between two stations if the line ℓ link the two corresponding stations. A walk in a graph is a sequence of vertices such that every consecutive pair of vertices is joined by an arc. A vertex in a walk can be used more than once. Our problem is thus to find the shortest walk between two vertices of the graph using at least once each color of the arcs. This is known under the name of GENERALIZED DIRECTED RURAL POSTMAN problem, as defined by Drexel [6] (note that the original problem aims at finding a tour in graph instead of a walk).

GENERALIZED DIRECTED RURAL POSTMAN (GDRP):

- **Input:** A set of colors C , a (directed multi)-graph $G = (V, A)$, an arc-coloring function $c : A \rightarrow C$.
- **Output:** The shortest walk S between two nodes of V s.t. $\cup_{a \in S} c(a) = C$.

Drexel gave a formulation of GDRP as well as some exact algorithm to solve it [6]. Ávila et al. gave additional formulation and branch-and-cut algorithms which are faster [1].

GDRP is related to a broader class of problems called “Arc Routing Problems” [5]. The goal in these problems is to select the best path but with a focus on the properties of the arcs (instead of the nodes). A famous problems in this class is the CHINESE POSTMAN problem where one must find a minimum-cost tour which visit all the arcs of a given graph at least once. This problem can be solved in polynomial-time as proven by Edmonds and Johnson [7]. Another famous problem is the RURAL POSTMAN problem, a generalization of the previous problem, where only a subset of the arcs must be visited. This problem is however NP-hard (i.e. not solvable in polynomial-time, unless P=NP) [10].

To the best of our knowledge, nobody tied GDRP to a metro network. In the following, we will present our formulation as an ILP and give some experimental results for the Parisian network.

2 Formulation

In the decision variant of GDRP, an additional integer k is given and the question is to find a walk of length at most k . Unsurprisingly, GDRP is NP-hard [6].

But still, we need a solution to this intriguing problem for the Parisian network. We thus decided to model this problem using Integer Linear Programming (ILP). Such formulation permits the use of efficient tools to solve it and to obtain optimal solution.

$$\text{minimize } \sum_{(u,v,\ell) \in A} x_{u,v,\ell} \tag{1}$$

Subject to:

$$\begin{cases}
 \sum_{(u,v,\ell) \in A} x_{u,v,\ell} = \sum_{(v,w,\ell) \in A} x_{v,w,\ell}, & \forall v \in V \setminus \{s,t\} & (2) \\
 \sum_{(s,v,\ell) \in A} x_{s,v,\ell} = \sum_{(u,t,\ell) \in A} x_{u,t,\ell} = 1 & & (3) \\
 \sum_{(u,v,\ell) \in A} x_{u,v,\ell} \geq 1, & \forall \ell \in C & (4) \\
 |V| \cdot x_{u,v,\ell} \geq f_{u,v,\ell}, & \forall (u,v,\ell) \in A & (5) \\
 \sum_{(u,v,\ell) \in A} f_{u,v,\ell} - \sum_{(v,w,\ell) \in A} f_{v,w,\ell} \geq y_v, & \forall v \in V \setminus \{s\} & (6) \\
 y_v - \sum_{(u,v,\ell) \in A} x_{u,v,\ell} - \sum_{(v,w,\ell) \in A} x_{v,w,\ell} \geq 0, & \forall v \in V & (7) \\
 x_{u,v,\ell} \in \{0,1\}, f_{u,v,\ell} \in \mathbb{N}, & \forall (u,v,\ell) \in A & (8) \\
 y_v \in \mathbb{N}, & \forall v \in V & (9)
 \end{cases}$$

Our formulation is quite easy. We will consider binary variables $x_{u,v,\ell}$ for every arc from u to v on the line ℓ , which are set to 1 if the corresponding arc is taken in the solution, 0 otherwise. We want to minimize the sum of these variables. We add a fake vertex source (s) with an arc to every station and a fake vertex target (t) with an arc from every station. We look for a shortest walk from the source to the target, that is, for every station (except the fake nodes), the sum of the outgoing arcs must be equal to the sum of the in-going ones (Constraints 2 and 3). We want to visit all lines: therefore, for every line, the sum of the arcs corresponding to this line must be at least 1 (Constraint 4). To enforce the solution to be connected, we add an auxiliary flow (Constraints 5 and 6), as done for example in [3]. To do so, we need variables y_v , which are positive if station v is in the solution (with Constraint 7) and variables $f_{u,v,\ell}$, which are non-negative if the arc is visited (Constraint 5). Only the source generate flow, while every other vertex in the solution loses some flow. Indeed, if y_v is positive, then Constraint 6 implies that the sum of the incoming flow to v is greater than the outgoing flow from v .

3 Experimental results

The data was collected from a teaching assignment [4] and missing data were completed manually. There is an edge between two stations if there a line connecting them, or if it is possible to go from one station to the other without exiting the network (this is drawn on the metro maps). It is therefore not possible to walk outside the metro network to go to the next step. A light pre-processing was applied. Indeed, we can safely (recursively) remove from the graph all vertices which are the terminus of a line and not connected to other lines of the network (they are vertices with only one neighbor).

We used CPLEX 12.5 to solve the linear program described above.

3.1 Optimal journeys

We first compute the number of steps needed to visit all the metro lines at least once in Paris.

Proposition 1. *It is possible to visit the 16 lines of the Parisian metro network with 26 steps.*

The details of such journey, from “Cambronne” to “Saint-Fargeau” is given in Table 1 and drawn in Figure 1. There are other solutions with the same number of steps. Indeed, one can also starts from “Avenue Emile Zola” and do step 3, “La Motte-Piquet-Grenelle” to “Cambronne” by line 6 and step 1, and then continue with the same journey from step 4.

Step	Departure	Arrival	Line
1	Cambronne	La Motte-Picquet - Grenelle	6
2	La Motte-Picquet - Grenelle	Avenue Emile Zola	10
3	Avenue Emile Zola	La Motte-Picquet - Grenelle	10
4	La Motte-Picquet - Grenelle	Ecole Militaire	8
5	Ecole Militaire	La Tour-Maubourg	8
6	La Tour-Maubourg	Invalides	8
7	Invalides	Champs Elysees - Clemenceau	13
8	Champs Elysees - Clemenceau	Concorde	1
9	Concorde	Madeleine	12
10	Madeleine	Saint-Lazare	14
11	Saint-Lazare	Havre - Caumartin	3
12	Havre - Caumartin	Chaussee d'Antin - La Fayette	9
13	Chaussee d'Antin - La Fayette	Le Peletier	7
14	Le Peletier	Cadet	7
15	Cadet	Poissonniere	7
16	Poissonniere	Gare de l'Est	7
17	Gare de l'Est	Gare du Nord	4
18	Gare du Nord	Stalingrad	5
19	Stalingrad	Jaures	2
20	Jaures	Bolivar	7bis
21	Bolivar	Buttes Chaumont	7bis
22	Buttes Chaumont	Botzaris	7bis
23	Botzaris	Place des Fetes	7bis
24	Place des Fetes	Telegraphe	11
25	Telegraphe	Porte des Lilas	11
26	Porte des Lilas	Saint-Fargeau	3bis

Table 1: An optimal journey with 26 steps visiting the 16 metro lines.

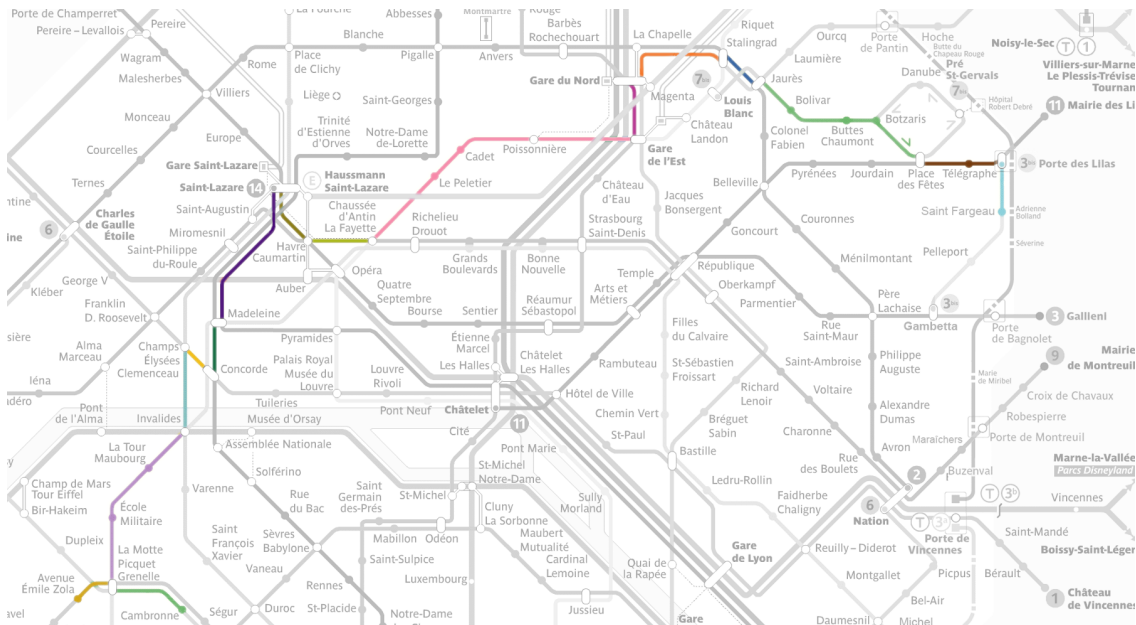


Figure 1: Map for an optimal journey including all 16 metro lines, from Cambronne to Saint Fargeau.

Fun Fact 1. *The solution of Proposition 1 cannot be traveled on the other direction due to the portion using line 7bis which cannot be used in both directions.*

One can now ask what would be the best solution if, in addition to the 16 metro lines, we add the 5 RER lines. RER lines go far outside Paris but all have portion inside Paris with connections to the metro lines. Quite surprisingly, this can still be done in 26 steps! The use of RER portion permits to quickly “jump” from two different parts of Paris and avoid long portions of the same line as used in the metro only solution (especially the 4 steps with line 7).

Fun Fact 2. *It is possible to visit the 16 lines of the Parisian metro network and the 5 RER lines with 26 steps.*

The details of this journey using all metro and RER lines from “Picpus” to “Saint-Fargeau” is given in Table 2 and drawn in Figure 3. We remark that steps 18 to 26 are the same in these two journeys, and that all but 3 lines are used only once in the journey.

One could now legitimately ask if allowing RER portions without asking to visit all RER lines would shorten the “visit all metro lines” journey. Unsurprisingly, this is the case, with 2 step less. However, this can be seen as a sort of cheating.

Fun Fact 3. *If one can use the RER (at the same cost as a metro step), it is possible to visit the 16 metro lines with only 24 steps.*

A meticulous reader will observe that both solutions of Proposition 1 and Fun Fact 2 are visiting more than once some stations. More saddening, the journey for the metro given by Proposition 1 use a “back and forth” to visit line 10. A tourist may not desire to go two times on the same station! What would be the best journey if one does not allow such steps? In other terms, what is the size of the solution if we request a path instead of a walk? Not surprisingly, it increases a bit the number of steps needed, and quite dramatically for the version where RER lines must also be visited. To do so, we bound the maximum value of variables y_v in the formulation.

Fun Fact 4. *If it is not allowed to use more than once a same station, the journey to visit all metro lines needs 27 steps (instead of 26 steps) and the journey to visit all metro lines and all RER lines needs 29 steps (instead of 26 steps).*

The details of the journey visiting all metro lines, from “Pasteur” to “Saint-Fargeau” is given in Table 3 and drawn in Figure 4. It is very similar to the one of Table 1, except in the three first steps. The details of the journey visiting all metro lines and all RER lines, from “Vavin” to “Saint-Fargeau” is given in Table 4 and drawn in Figure 5.

One could also wonder if changing from a line to another should be penalized. However, the journeys proposed here are optimal in terms of number of “line changes” since no line is used twice.

How many steps are needed if the user would like to visit all lines and also return to the starting point? In other words, the solution must now be a cycle. To solve this question, we can use the fact that any solution must use at least one endpoint of the line 3bis. We remove Constraint 3 in the formulation and use an endpoint of the line 3bis instead of s in Constraint 5. It is worth noting that with a cyclic solution, one can start the journey at any station of the solution, which could be more convenient for the user.

Fun Fact 5. *If one wants to be back at the starting point after the journey, 39 steps are needed to visit all 16 metro lines (allowing only metro lines).*

One of the corresponding journey can be found in Table 5 and Figure 6. Note that under this setting, we reuse some lines and also some stations during the journey. It would require 41 steps if reusing the same station is forbidden, and 42 steps if reusing the same line is also forbidden (we need new variables and constraints to control this in the ILP formulation).

The next fact is quite surprising: it is *faster* to visit *more* lines!

Fun Fact 6. *If one wants to be back at the starting point after the journey, it needs 33 steps to visit all 16 metro lines and all 5 RER lines.*

A possible journey can be found in Table 6 and Figure 7. If reusing the same station is forbidden, then it needs 38 steps.

3.2 In situ

On September 11, 2017, with my colleague Florian Yger, we did the journey of Proposition 1 in 1h22 (see Figure 2).



Figure 2: Time at the starting point and the end point of the journey of Proposition 1.

4 Conclusion

We presented a “fun” problem for traveling into the Parisian Metro. We observed that this is a known problem in Operation Research and we proposed an ILP formulation. We also computed optimal journeys for different variations of the problem and tried one of them in practice.

We could probably be more accurate by taking into account distances between stations (an RER step is a bit more costly!), or taking into account the time to make a change of lines (you probably want to avoid Châtelet here). It could be also possible to add a sort of “bonus” for passing by stations which are especially pretty or portion of lines with a nice view for an appropriate touristic walk. It is also possible to find a shortest walk or cycle starting from any specified station (This would give a solution which will of length at least as big as the ones described here). This could be of interest for a user who would like to make the trip from a specified position. A website or a mobile application could be then derived, without any requirement of Internet access or heavy CPU usage with a pre-computation of all the possibilities.

Acknowledgments

Thanks to Jérôme Lang for introducing this problem and thanks to all my colleagues who had to suffer from my obsession with this problem.

References

- [1] Thais Ávila, Ángel Corberán, Isaac Plana, and José María Sanchis. A New Branch-and-Cut Algorithm for the Generalized Directed Rural Postman Problem. *Transportation Science*, 50(2):750–761, 2016.
- [2] Isabel Beckenbach, Ralf Borndörfer, Loes Knoben, David Kretz, and Marc J. Uetz. The S-Bahn Challenge in Berlin. *OR News*, (53):10 – 14, March 2015.
- [3] Pavol Cerný, Thomas A. Henzinger, Laura Kovács, Arjun Radhakrishna, and Jakob Zwirchmayr. Segment Abstraction for Worst-Case Execution Time Analysis. In Jan Vitek, editor, *Proceedings of Programming Languages and Systems - 24th European Symposium on Programming, ESOP 2015, Held as Part of the European Joint Conferences on Theory and Practice of Software, ETAPS.*, volume 9032 of LNCS, pages 105–131. Springer, 2015.
- [4] Philippe Chassignet. https://www.enseignement.polytechnique.fr/profs/informatique/Philippe.Chassignet/03-04/INF_431/td_1/lignes.data, 2004. [Online; accessed 03-July-2017].
- [5] Ángel Corberán and Gilbert Laporte. *Arc routing: problems, methods, and applications*. SIAM, 2014.
- [6] Michael Drexl. On the generalized directed rural postman problem. *JORS*, 65(8):1143–1154, 2014.
- [7] Jack Edmonds and Ellis L. Johnson. Matching, Euler tours and the Chinese postman. *Math. Program.*, 5(1):88–124, 1973.
- [8] Guinness World Records. Fastest time to travel to all New York City Subway stations. <http://www.guinnessworldrecords.com/world-records/416673-fastest-time-to-travel-to-all-new-york-city-subway-stations>, 2016. [Online; accessed 27-June-2017].
- [9] Le Tatou. Faire toutes les lignes du métro en un seul jour ? LQC #1. Youtube. <https://youtu.be/ZWjKbxCUKc>, Jan 2015. [Online; accessed 2-July-2017].
- [10] Jan Karel Lenstra and A. H. G. Rinnooy Kan. On general routing problems. *Networks*, 6(3):273–280, 1976.
- [11] David Madore. Le Défi Métro. <http://www.madore.org/~david/misc/defimetro.html>, 2004. [Online; accessed 2-July-2017].
- [12] Annie Mole. Paris Subway Challenge by Adham Fisher. Going Underground’s Blog. <http://london-underground.blogspot.fr/2011/10/paris-subway-challenge-by-adham-fisher.html>, October 2011. [Online; accessed 03-July-2017].
- [13] Peter R. Samson. The Rise and Fall of the Amateur New York Subway Riding Committee. <http://www.gricer.com/anysrc/anysrc.html>, 1980. [Online; accessed 27-June-2017].
- [14] Wolfgang Welz. *Robot Tour Planning with High Determination Costs*. PhD thesis, TU Berlin, 2014.
- [15] Wikipedia. Subway Challenge — Wikipedia, The Free Encyclopedia. https://en.wikipedia.org/w/index.php?title=Subway_Challenge&oldid=785136074, 2017. [Online; accessed 27-June-2017].

- [16] Alev Yildiz. Il a parcouru toutes les stations du métro parisien en un temps record (Huffington Post). http://www.huffingtonpost.fr/2015/06/11/record-stations-metro-parisien-anglais-adham-fisher-transports-insolite_n_7561152.html, June 2015. [Online; accessed 27-June-2017].

Step	Departure	Arrival	Line
1	Picpus	Nation	6
2	Nation	Gare de Lyon	A
3	Gare de Lyon	Chatelet - Les Halles	D
4	Chatelet - Les Halles	Saint-Michel - Notre-Dame	B
5	Saint-Michel	Odeon	4
6	Odeon	Cluny - La Sorbonne	10
7	Saint-Michel - Notre-Dame	Musee d'Orsay	C
8	Musee d'Orsay	Invalides	C
9	Invalides	Concorde	8
10	Concorde	Champs Elysees - Clemenceau	1
11	Champs Elysees - Clemenceau	Miromesnil	13
12	Miromesnil	Saint-Augustin	9
13	Saint-Lazare	Madeleine	12
14	Madeleine	Pyramides	14
15	Pyramides	Opera	7
16	Opera	Havre - Caumartin	3
17	Hausman St-Lazare	Magenta	E
18	Gare du Nord	Stalingrad	5
19	Stalingrad	Jaures	2
20	Jaures	Bolivar	7bis
21	Bolivar	Buttes Chaumont	7bis
22	Buttes Chaumont	Botzaris	7bis
23	Botzaris	Place des Fetes	7bis
24	Place des Fetes	Telegraphe	11
25	Telegraphe	Porte des Lilas	11
26	Porte des Lilas	Saint-Fargeau	3bis

Table 2: Description of the 26 steps to cover the 16 metro lines and the 5 RER lines. Note that according to the RATP map there is a corridor to join "Saint-Michel - Notre-Dame" and "Saint-Michel", "Saint-Augustin" and "Saint-Lazare", "Havre-Caumartin" and "Hausman St-Lazare", "Magenta" and "Gare du Nord".



Figure 3: Map for the optimal journey including all 16 metro lines and 5 RER lines, from Picpus to Saint Fargeau.

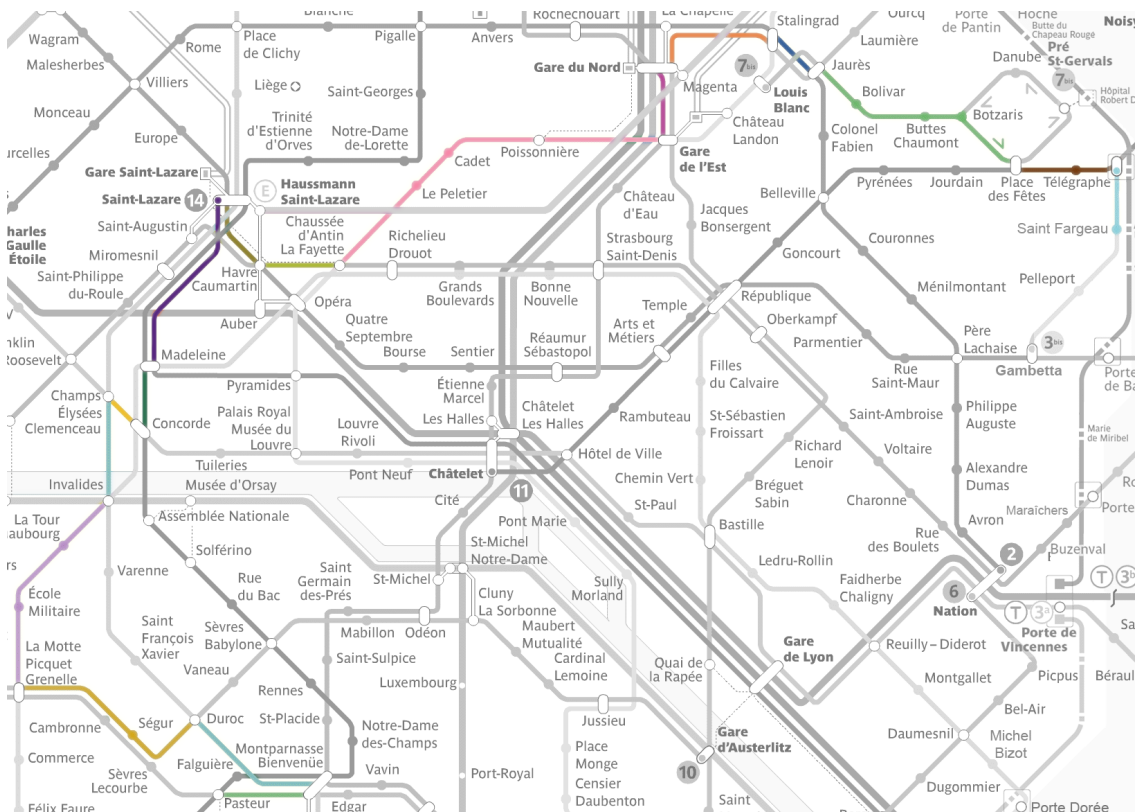


Figure 4: Map for an optimal journey visiting all 16 metro lines without reusing the same station twice, from Pasteur to Saint Fargeau.

Step	Departure	Arrival	Line
1	Pasteur	Montparnasse - Bienvenue	6
2	Montparnasse - Bienvenue	Duroc	13
3	Duroc	Segur	10
4	Segur	La Motte-Picquet - Grenelle	10
5	La Motte-Picquet - Grenelle	Ecole Militaire	8
6	Ecole Militaire	La Tour-Maubourg	8
7	La Tour-Maubourg	Invalides	8
8	Invalides	Champs Elysees - Clemenceau	13
9	Champs Elysees - Clemenceau	Concorde	1
10	Concorde	Madeleine	12
11	Madeleine	Saint-Lazare	14
12	Saint-Lazare	Havre - Caumartin	3
13	Havre - Caumartin	Chaussee d'Antin - La Fayette	9
14	Chaussee d'Antin - La Fayette	Le Peletier	7
15	Le Peletier	Cadet	7
16	Cadet	Poissonniere	7
17	Poissonniere	Gare de l'Est	7
18	Gare de l'Est	Gare du Nord	4
19	Gare du Nord	Stalingrad	5
20	Stalingrad	Jaures	2
21	Jaures	Bolivar	7bis
22	Bolivar	Buttes Chaumont	7bis
23	Buttes Chaumont	Botzaris	7bis
24	Botzaris	Place des Fetes	7bis
25	Place des Fetes	Telegraphe	11
26	Telegraphe	Porte des Lilas	11
27	Porte des Lilas	Saint-Fargeau	3bis

Table 3: An optimal journey with 27 steps visiting all 16 metro lines, without reusing the same station twice.

Step	Departure	Arrival	Line
1	Vavin	Raspail	4
2	Raspail	Denfert Rochereau	6
3	Denfert Rochereau	Port Royal	B
4	Port Royal	Luxembourg	B
5	Luxembourg	Saint-Michel - Notre-Dame	B
6	Saint-Michel - Notre-Dame	Gare d'Austerlitz	C
7	Gare d'Austerlitz	Jussieu	10
8	Jussieu	Sully - Morland	7
9	Sully - Morland	Pont Marie	7
10	Pont Marie	Chatelet	7
11	Chatelet	Gare de Lyon	14
12	Gare de Lyon	Chatelet - Les Halles	D
13	Chatelet - Les Halles	Auber	A
14	Havre - Caumartin	Opera	3
15	Opera	Madeleine	8
16	Madeleine	Concorde	12
17	Concorde	Champs Elysees - Clemenceau	1
18	Champs Elysees - Clemenceau	Miromesnil	13
19	Miromesnil	Saint-Augustin	9
20	Hausman St-Lazare	Magenta	E
21	Gare du Nord	Stalingrad	5
22	Stalingrad	Jaures	2
23	Jaures	Bolivar	7bis
24	Bolivar	Buttes Chaumont	7bis
25	Buttes Chaumont	Botzaris	7bis
26	Botzaris	Place des Fetes	7bis
27	Place des Fetes	Telegraphe	11
28	Telegraphe	Porte des Lilas	11
29	Porte des Lilas	Saint-Fargeau	3bis

Table 4: Optimal journey with 29 steps using all 16 metro lines and all 5 RER lines, without reusing the same station twice.

Step	Departure	Arrival	Line
1	Gambetta	Pere Lachaise	3
2	Pere Lachaise	Philippe Auguste	2
3	Philippe Auguste	Alexandre Dumas	2
4	Alexandre Dumas	Avron	2
5	Avron	Nation	2
6	Nation	Picpus	6
7	Picpus	Nation	6
8	Nation	Reuilly - Diderot	1
9	Reuilly - Diderot	Faidherbe - Chaligny	8
10	Faidherbe - Chaligny	Ledru Rollin	8
11	Ledru Rollin	Bastille	8
12	Bastille	Quai de la Rapee	5
13	Quai de la Rapee	Gare d'Austerlitz	5
14	Gare d'Austerlitz	Jussieu	10
15	Jussieu	Sully - Morland	7
16	Sully - Morland	Pont Marie	7
17	Pont Marie	Chatelet	7
18	Chatelet	Pyramides	14
19	Pyramides	Madeleine	14
20	Madeleine	Saint-Lazare	12
21	Saint-Lazare	Miromesnil	13
22	Miromesnil	Saint-Lazare	13
23	Havre - Caumartin	Chaussee d'Antin - La Fayette	9
24	Chaussee d'Antin - La Fayette	Le Peletier	7
25	Le Peletier	Cadet	7
26	Cadet	Poissonniere	7
27	Poissonniere	Gare de l'Est	7
28	Gare de l'Est	Gare du Nord	4
29	Gare du Nord	Stalingrad	5
30	Stalingrad	Jaures	5
31	Jaures	Bolivar	7bis
32	Bolivar	Buttes Chaumont	7bis
33	Buttes Chaumont	Botzaris	7bis
34	Botzaris	Place des Fetes	7bis
35	Place des Fetes	Telegraphe	11
36	Telegraphe	Porte des Lilas	11
37	Porte des Lilas	Saint-Fargeau	3bis
38	Saint-Fargeau	Pelleport	3bis
39	Pelleport	Gambetta	3bis

Table 5: One optimal cyclic journey with 39 steps using all 16 metro lines, allowing to use multiple time the same station.

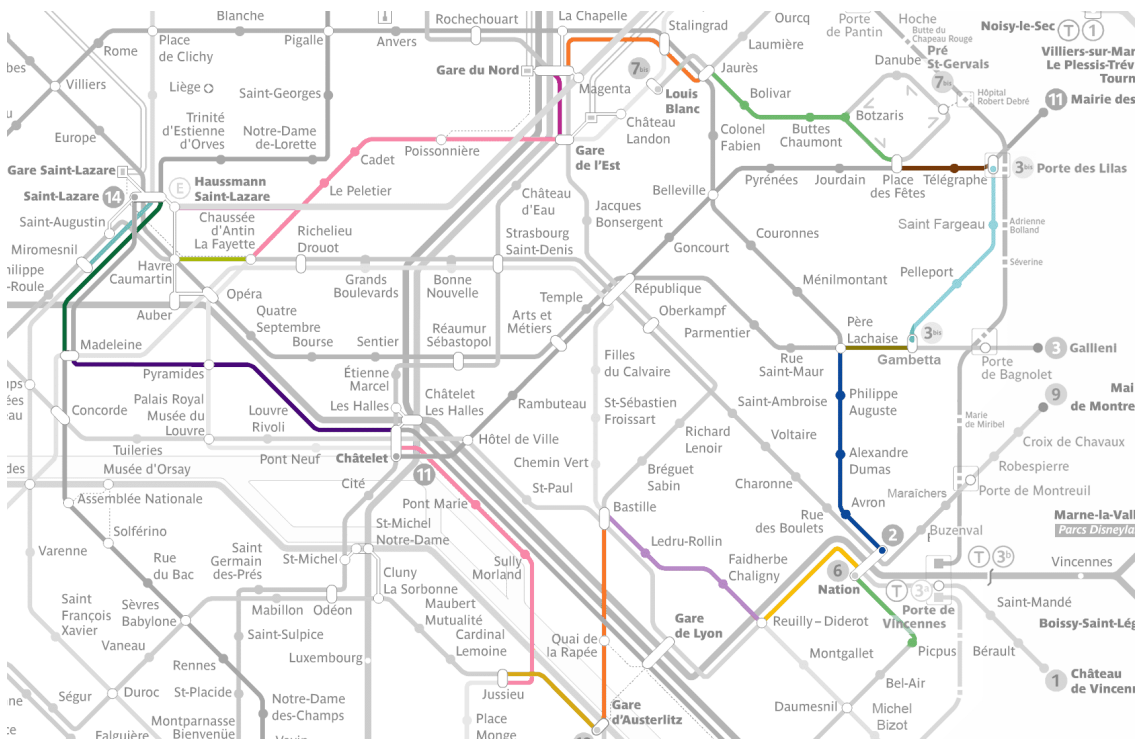


Figure 6: Map for an optimal cyclic journey using all metro lines.

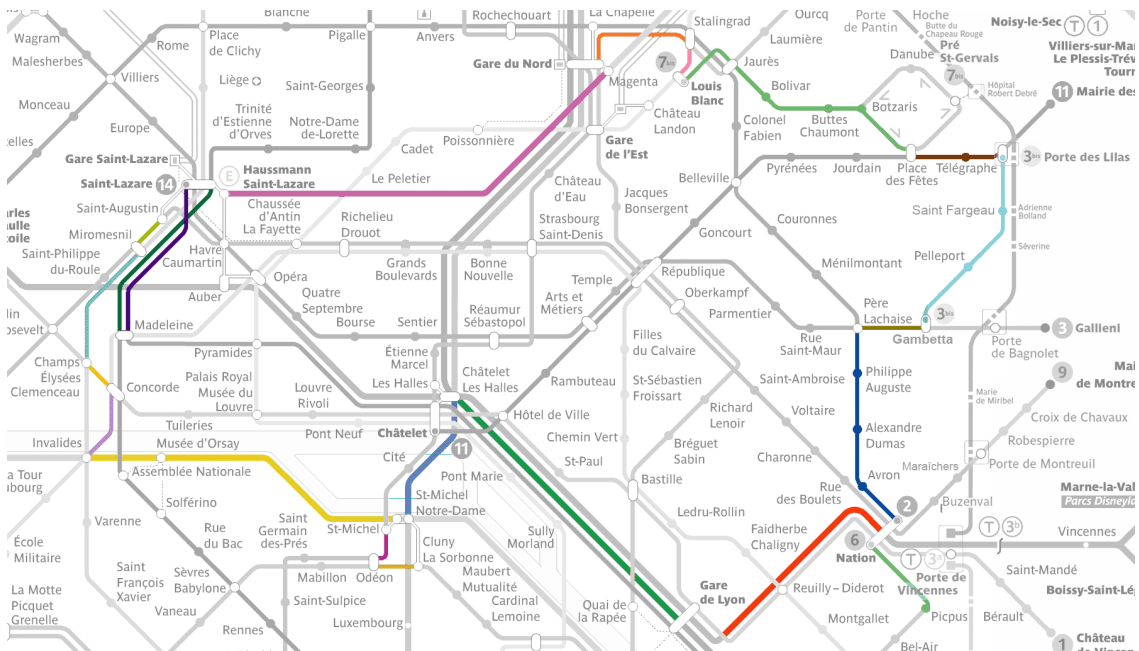


Figure 7: Map for an optimal cyclic journey using all metro and RER lines.

Step	Departure	Arrival	Line
1	Gambetta	Pere Lachaise	3
2	Pere Lachaise	Philippe Auguste	2
3	Philippe Auguste	Alexandre Dumas	2
4	Alexandre Dumas	Avron	2
5	Avron	Nation	2
6	Nation	Picpus	6
7	Picpus	Nation	6
8	Nation	Gare de Lyon	A
9	Gare de Lyon	Chatelet - Les Halles	D
10	Chatelet - Les Halles	Saint-Michel - Notre-Dame	B
11	Saint-Michel	Odeon	4
12	Odeon	Cluny - La Sorbonne	10
13	Saint-Michel - Notre-Dame	Musee d'Orsay	C
14	Musee d'Orsay	Invalides	C
15	Invalides	Concorde	8
16	Concorde	Champs Elysees - Clemenceau	1
17	Champs Elysees - Clemenceau	Miromesnil	13
18	Miromesnil	Saint-Augustin	9
19	Saint-Lazare	Madeleine	14
20	Madeleine	Saint-Lazare	12
21	Hausman St-Lazare	Magenta	E
22	Gare du Nord	Stalingrad	5
23	Stalingrad	Louis Blanc	7
24	Louis Blanc	Jaures	7bis
25	Jaures	Bolivar	7bis
26	Bolivar	Buttes Chaumont	7bis
27	Buttes Chaumont	Botzaris	7bis
28	Botzaris	Place des Fetes	7bis
29	Place des Fetes	Telegraphe	11
30	Telegraphe	Porte des Lilas	11
31	Porte des Lilas	Saint-Fargeau	3bis
32	Saint-Fargeau	Pelleport	3bis
33	Pelleport	Gambetta	3bis

Table 6: An optimal cyclic journey with 33 steps using all 16 metro lines and all 5 RER lines, allowing to use the same station twice.