

Decoupled Sampling Based Planning Method for Multiple Autonomous Vehicles

Fatemeh Mohseni¹ and Mahdi Morsali²

Abstract—This paper proposes a sampling based planning algorithm to control autonomous vehicles. We propose an improved Rapidly-exploring Random Tree which includes the definition of K- nearest points and propose a two-stage sampling strategy to adjust RRT in other to perform maneuver while avoiding collision. The simulation results show the success of the algorithm.

I. INTRODUCTION

Motion planning plays an important role in navigation of autonomous vehicles. In presence of constraints, such as collision avoidance, speed limits and rules of motion, it guarantees to find a trajectory from initial point to the goal point. In recent studies, different methods have been proposed and developed in this field. A vast introduction to motion and path planning problems and existing techniques and solutions can be found in [1], [2], [3], [4], [5]. It depends on the nature of the problems that which methods are more appropriate and work better than other methods. For an ideal motion planner, there exist a few requirements, including computational complexity, optimality and completeness. However, few of them try and can solve the planning problem in its complete generality [6]. Several heuristic search algorithms for path planning, have been proposed and used in the known workspace, such as A^* , *Grassfire*, *Dijkstra*, and D^* . There are other methods which are based on model predictive control (MPC), and allow to plan trajectories while taking in to account the complex vehicle dynamics [7]. For example, an algorithm based on MPC is proposed in [8] for real-time obstacle avoidance for ground vehicles. MPC also has been combined with motion primitives in [9], [10], [11] in order to plan controls for fast maneuvering of ground vehicles. For autonomous vehicle applications, where the vehicle has to move in an environment which is obstacle rich, the computational complexity of the motion planning algorithm is an important issue. Since, the vehicles usually move at high speed, the path planner has to find a collision free path quickly. The computational time of complete and deterministic complete motion planning algorithms grows exponentially with the dimension of the configuration space. Hence, these algorithms usually are not appropriate for real time path planning problems for autonomous vehicles, especially for the problems that contain rich obstacles. Furthermore, the optimal path of a vehicle may become infeasible due to different static and dynamic obstacles. Therefore, if during the high-speed movement

of a vehicle, a preplanned trajectory becomes infeasible, multiple candidate trajectories are required. An alternative technique for these situations is to use sampling-based algorithms. Recently, probabilistic sampling-based methods, such as rapidly exploring random trees algorithm (RRT) [12], probabilistic roadmap algorithm (PRM) [13] and PRM* [14], have been proposed and developed for robot and vehicle path planning. These sampling based algorithms made it possible to solve motion planning problems that was considered infeasible before [5] especially in high dimension and complex environments. In these algorithms, instead of requiring to have an explicit expression of the configuration space, a roadmap which is a topological graph is constructed which represents the path alternatives. Although these sampling based algorithms are not complete, they provide probabilistic completeness to ensure planning as successful as possible. When there is at least one feasible path, as the number of sampling nodes tends to infinity, the probability of failure of the algorithm to find a feasible path will exponentially decay to zero. However, the selection of random node leads to different planning costs. Based on this, in recent days, different asymptotically optimal RRT-based path planning algorithms were proposed in [15] - [16], and [17], [18]. It has been shown that for RRT and other sampling-based path planners, the workspace is explored efficiently only when this planning cost function reflects the true cost-to-go [19]. As it has been shown in [11], the choice of a distance metric as cost function to find the nearest node affects the performance of RRT-based algorithms significantly. For our motion planning problem, we proposed two RRT based algorithms, one for path planning and the other one for motion timing in order to avoid collision between different vehicles. In the past decade, the rapid development in the field of autonomous vehicles, going from single vehicle tasks to missions that require cooperation, coordination, and communication among a number of vehicles, makes the availability of adaptable motion planners more and more important. When a group of vehicles are tasked to carry out a mission in a cooperative way in presence of complex obstacles, the inter vehicle collision adds to the complexity of the mission planning systems. In such a systems, it is also required to guarantee that each vehicle meets spatial configuration constraints. Several approaches have been suggested to solve the motion planning problem of multiple autonomous agents. More specifically, in [20] a vehicle-follower control based on model-based predictive control is proposed; in [21] a sliding mode longitudinal controller is used to control a group of vehicles which have inter-

Authors are with Electrical Engineering Department, Linköping University, 581-83 SE, Linköping, Sweden.
¹fatemeh.mohseni@liu.se, ²mahdi.morsali@liu.se

B. Integration method

The vehicle dynamics represented by bicycle model, should be integrated at each iteration during the search algorithm. In order to have reliable results, the integrator should be accurate, stable and fast enough. For this purpose, the bicycle dynamic described by (4) is integrated by using different methods in finite time. The integration methods that are used during the test are, Euler Forward, Euler Backwards, Trapezoidal, 3rd, 4th, 6th, order Runge-Kutta, Dormand-Prince and 4th order Adams-Bashforth methods.

The test was performed with a constant longitudinal speed of $15m/s$ and a steer angle of $\pi/4$. The Dormand-Prince method is an adaptive method that is used to illustrate real values of the parameters and make comparison with other methods. The results showed that Euler Forward, 3rd order

TABLE II

ERROR AND COMPUTATIONAL TIME FOR DIFFERENT INTEGRATION METHODS.

Method	Error	computational time
?	?	?
?	?	?
?	?	?
?	?	?
?	?	?
?	?	?
?	?	?

Runge-Kutta and Adams-Bashforth methods are not stable for large step sizes. Among the other methods, the 4th order Runge Kutta shows a good stability for even large step sizes and as a trade off between accuracy, computational effort and stability the 4th order Runge Kutta is a good candidate for this problem, see 2. Table VI illustrates the error and computational time for each method.

TABLE III

ERROR AND COMPUTATIONAL TIME FOR DIFFERENT INTEGRATION METHODS.

Method	Error	computational time
?	?	?
?	?	?
?	?	?
?	?	?
?	?	?
?	?	?
?	?	?
?	?	?
?	?	?
?	?	?
?	?	?
?	?	?

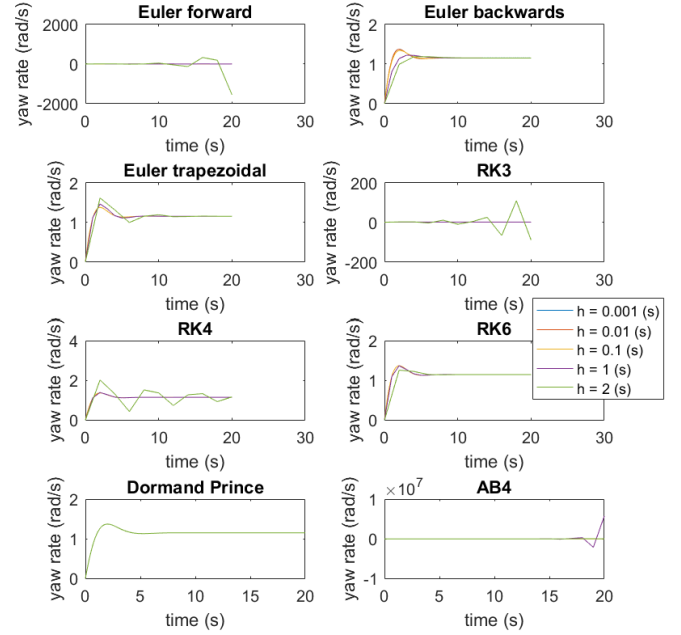


Fig. 2. Stability test of integration methods in calculation of yaw rate.

III. DECOUPLED SAMPLE BASED METHOD FOR MULTIPLE VEHICLES MOTION PLANNING

A. Improved RRT algorithm for path planning

In IRRT algorithm, the definition of parents in standard RRT is modified in order to get smoother path and also use most likely each random point. To do that, after selecting each random point, the nearest point to that in the tree is found. Then the K -nearest vector is defined as follows

Definition 1, (K -nearest vector): K -nearest vector, $P_{near} = (p_{near1}, \dots, p_{neark})^T$ for each random point is defined as its nearest point in the tree, parent of that nearest point and $K - 2$ parents of that parent.

After finding P_{near} , the proper steer angles to move from each component of that in the direction of sample point is calculated and fed into the vehicle dynamics. By using the steer angles, the integration takes place for a given amount of time horizon which results in $P_{new} = (p_{new1}, \dots, p_{newk})^T$. For all the integrated points, P_{new} , a cost is calculated as follow

Definition 2, (cost function): for each i^{th} component of $P_{new} = (p_{new1}, \dots, p_{newk})^T$, the cost function is defined as follow

$$F(i) = g(p_{init}, P_{new}(i)) + H(P_{new}(i), p_{goal}) \quad (5)$$

where g is the traveled distance from start point to p_{newi} and heuristic function H is the direct distance from p_{newi} to destination point.

For each integrated point, p_{newi} , if there is a collision between the path from p_{neari} to p_{newi} and obstacles, the heuristic cost, $H(i)$, is set to infinity. The next step is to select the best

$p_{new} \cdot p_{new}^*$ is the component of P_{new} which does not collide obstacles and has minimum cost value.

While the road map has not been constructed, the p_{new}^* has not arrived the terminal zone, a random value, ρ , will be generated. If this random value is larger than the specified probability coefficient, ρ' , then p_{rand} will be generated randomly inside the terminal zone; otherwise, it will be generated randomly in whole space. This biasing method has been used to increase the convergence of the method toward the destination point. After this step, the nearest node, p_{near} , from x_{rand} is found. By using p_{near} and p_{rand} , the K-nearest vector, P_{near} is found according to Definition 1. $f(p(i), u(i))$ is then calculated according to $P_{near}(i)$ and p_{rand} . IRRT algorithm is shown in Table 1.

Algorithm 1 IRRT Algorithm

```

1: function PATH FINDER
2:   Tree-init( $p_{start}, p_{goal}, \rho' \in [0, 1], K = 4, a = 10$ )
3:   while !flag do do
4:     Generate a  $\rho \in [0, 1]$ 
5:     if  $\rho \geq \rho'$  then
6:        $P_{rand} = (p_{goal}(1) + a + \rho \cdot (2 \cdot a), p_{goal}(2) - a +$ 
7:          $\rho \cdot (2 \cdot a))^T$ 
8:     else
9:        $p_{rand} \leftarrow \text{SamplePoint}()$ 
10:    end if
11:     $p_{near} = \text{Nearest}(G = (V, E), p_{rand})$ 
12:     $P_{near} \leftarrow \text{K-near}(p_{near}, K)$ 
13:     $P_{new} \leftarrow \text{Steer}(P_{near}, p_{rand})$ 
14:    for  $i = 1$  to  $K$  do
15:      if !Collision-free( $P_{new}(i), P_{near}(i)$ ) then
16:         $P_{new}(i)$  is eliminated from  $P_{new}$ 
17:      else
18:         $P_{new}(i)$  remains in  $P_{new}$ 
19:      end if
20:    end for
21:    for  $j = 1$  to  $\text{Numel}(P_{new})$  do
22:       $F(P_{near}(i)) = g(P_{near}(i)) +$ 
23:         $h(P_{near}(i))$  according to Definition 2
24:    end for
25:     $n = \arg \min_{\{i\}} F(i)$ 
26:     $p_{near}^* = P_{near}(n)$ 
27:     $p_{new}^* = P_{new}(n)$ 
28:     $V \leftarrow V \cup \{p_{new}^*\}$ 
29:    if  $\|p_{new}^* - p_{goal}\| \leq a$  then
30:      return flag = true
31:    else
32:      return flag = false
33:    end if
34:  end while
35: end function

```

IRRT algorithm is used for different road maps and different start and goal points, see Fig 3. The results show that, the path from IRRT algorithm is close to optimal path and also the computational time is much less than RRT. Table

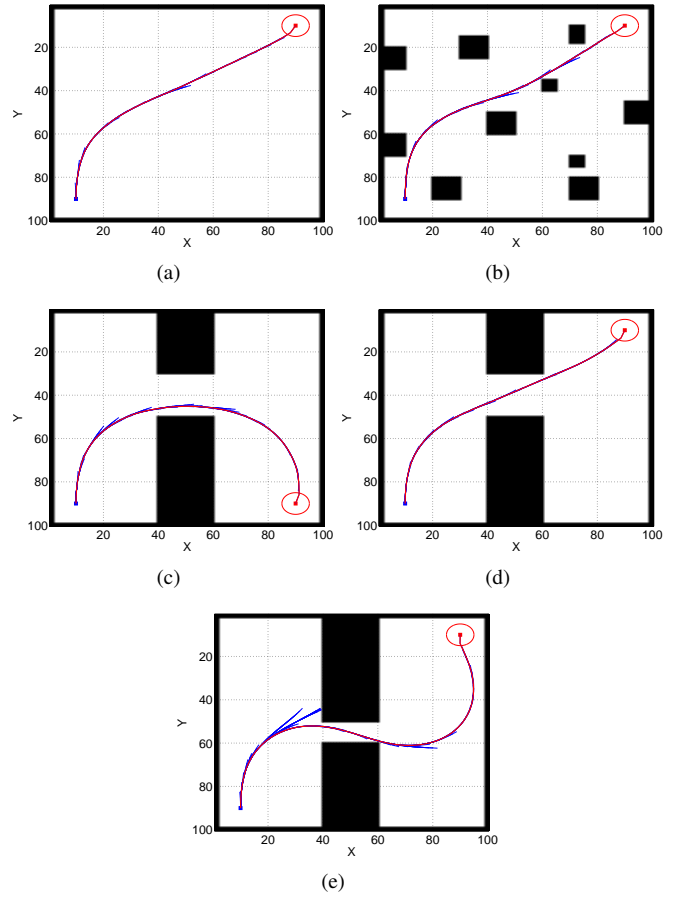


Fig. 3. Vehicle path is generated using Improved RRT algorithm in different road maps.

?? shows the computational time for different cases.

In Fig. ??, the average of computation time of both algorithms is illustrated. Obviously, the IRRT algorithm is more efficient specially for bigger numbers of vehicles.

TABLE IV
COMPUTATIONAL TIME

	IRRT	RRT
?	?	?
?	?	?
?	?	?
?	?	?
?	?	?
?	?	?
?	?	?
?	?	?
?	?	?
?	?	?

B. Motion timing sample based method

In the motion timing part, a timing function, $\sigma : T \rightarrow [0, 1]$, is designed for each vehicle, based on its priority. It has been assumed that some collision free path $\tau : [0, 1] \rightarrow C_{free}$ has been computed already using Algorithm 1. σ indicates

Algorithm 3 DSBP Algorithm

```

1: function MOTION PLANNING FOR MULTIPLE VEHICLES
2:   Initial position, goal position, state limits, n=number of
3:   for  $i = 1$  to  $n$  do
4:     Reorder vehicles number based on their priority
5:      $\tau(i) \leftarrow$  IRRT algorithm
6:   end for
7:   for  $j = 1$  to  $n$  do
8:     Find configuration  $\phi_i(t)$ 
9:      $V_i \leftarrow$  VT Algorithm ( $X_1, \dots, X_{n-1}$ )
10:  end for
11: end function

```

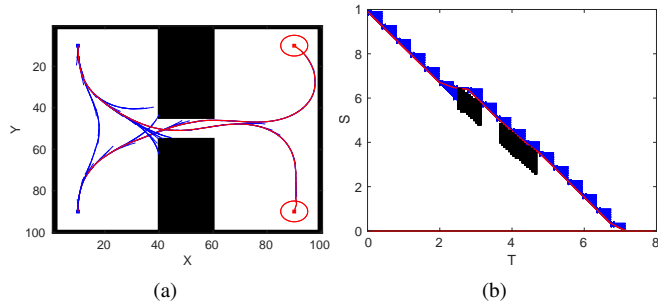


Fig. 4. Simulation results of the method

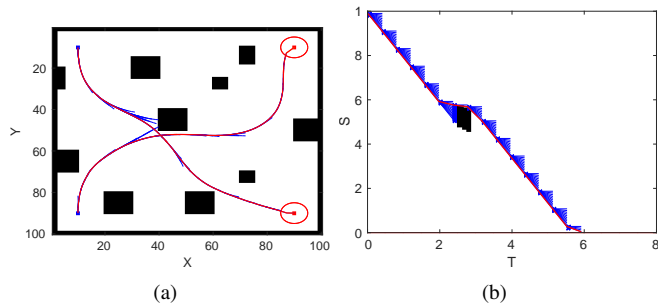


Fig. 5. Simulation results of the method

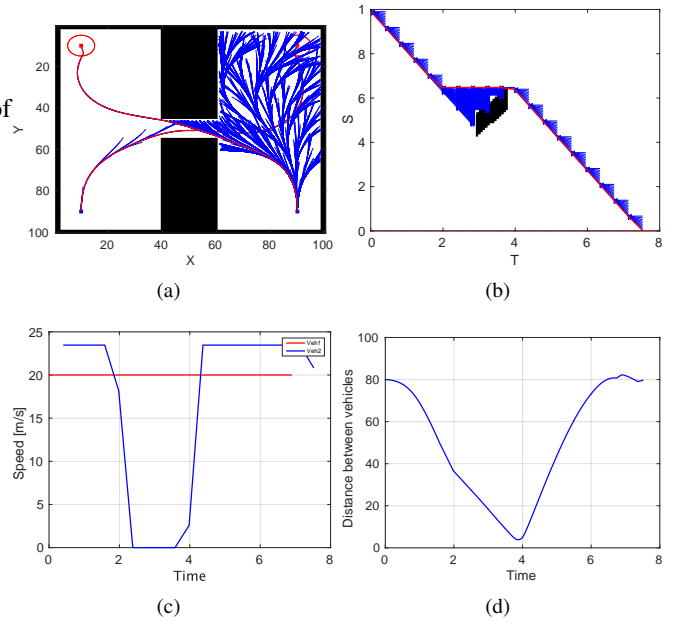


Fig. 6. Simulation results of the method

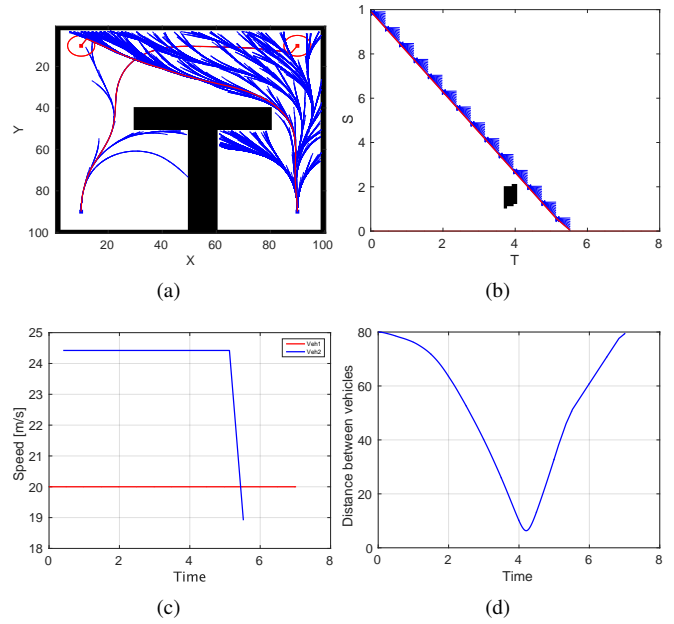


Fig. 7. Simulation results of the method

ment was 6 seconds and for narrow passage environment was 7 seconds. Also, the computational time was 10 seconds for obstacle rich environment and 11 seconds for narrow passage environment. The results show the good performance of the algorithm in different situation including complicated obstacles that are time consuming if we want to use optimal control method.

V. CONCLUSIONS

This paper proposed a sampling based planning algorithm to control autonomous vehicles. We proposed an improved Rapidly-exploring Random Tree which includes the defini-

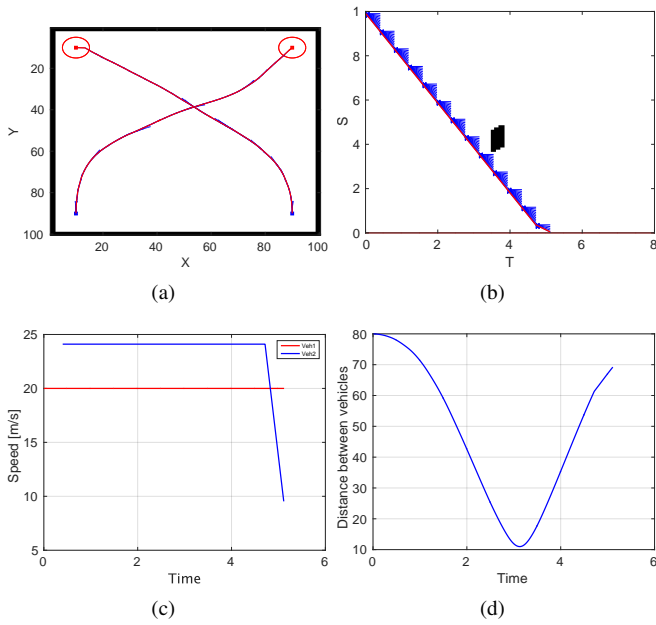


Fig. 8. Simulation results of the method

tion of K-nearest points and proposed a two-stage sampling strategy to adjust RRT in other to perform maneuver while avoiding collision. The simulation results showed the success of the algorithm.

REFERENCES

- [1] S. M. LaValle, *Planning Algorithms*. New York, NY, USA: Cambridge University Press, 2006.
- [2] L. I. R. Castro, P. Chaudhari, J. Tmov, S. Karaman, E. Frazzoli, and D. Rus, "Incremental sampling-based algorithm for minimum-violation motion planning," in *52nd IEEE Conference on Decision and Control*, pp. 3217–3224, Dec 2013.
- [3] F. Mohseni, A. Doustmohammadi, and M. B. Menhaj, "Distributed receding horizon coverage control for multiple mobile robots," *IEEE Systems Journal*, vol. 10, no. 1, pp. 198–207, 2016.
- [4] S. Shoval, J. Rubinovitz, and S. Nof, "Analysis of robot motion performance and implications to economy principles," in *Proceedings. 1998 IEEE International Conference on Robotics and Automation (Cat. No.98CH36146)*, vol. 3, pp. 2765–2770 vol.3, May 1998.
- [5] H. Choset, K. M. Lynch, S. Hutchinson, G. A. Kantor, W. Burgard, L. E. Kavraki, and S. Thrun, *Principles of Robot Motion: Theory, Algorithms, and Implementations*. Cambridge, MA: MIT Press, June 2005.

TABLE VI
?????

???	???	???
?	?	?
?	?	?
?	?	?
?	?	?
?	?	?
?	?	?
?	?	?
?	?	?
?	?	?
?	?	?

- [6] J.-C. Latombe, *Robot Motion Planning*. Norwell, MA, USA: Kluwer Academic Publishers, 1991.
- [7] S. D. Cairano, H. E. Tseng, D. Bernardini, and A. Bemporad, "Vehicle yaw stability control by coordinated active front steering and differential braking in the tire sideslip angles domain," *IEEE Transactions on Control Systems Technology*, vol. 21, pp. 1236–1248, July 2013.
- [8] X. Du, K. K. K. Htet, and K. K. Tan, "Development of a genetic-algorithm-based nonlinear model predictive control scheme on velocity and steering of autonomous vehicles," *IEEE Transactions on Industrial Electronics*, vol. 63, pp. 6970–6977, Nov 2016.
- [9] A. Gray, Y. Gao, T. Lin, J. K. Hedrick, H. E. Tseng, and F. Borrelli, "Predictive control for agile semi-autonomous ground vehicles using motion primitives," in *2012 American Control Conference (ACC)*, pp. 4239–4244, June 2012.
- [10] J.-C. Latombe, *Robot Motion Planning*. Norwell, MA, USA: Kluwer Academic Publishers, 1991.
- [11] S. M. LaValle, *From Dynamic Programming to RRTs: Algorithmic Design of Feasible Trajectories*, pp. 19–37. Berlin, Heidelberg: Springer Berlin Heidelberg, 2003.
- [12] M. Kazemi, K. K. Gupta, and M. Mehrandezh, "Randomized kinodynamic planning for robust visual servoing," *IEEE Transactions on Robotics*, vol. 29, pp. 1197–1211, Oct 2013.
- [13] L. E. Kavraki, P. Svestka, J. C. Latombe, and M. H. Overmars, "Probabilistic roadmaps for path planning in high-dimensional configuration spaces," *IEEE Transactions on Robotics and Automation*, vol. 12, pp. 566–580, Aug 1996.
- [14] "Special issue on the darpa urban challenge autonomous vehicle competition," *IEEE Transactions on Intelligent Transportation Systems*, vol. 8, no. 4, pp. 703–703, 2007.
- [15] G. Goretkin, A. Perez, R. Platt, and G. Konidaris, "Optimal sampling-based planning for linear-quadratic kinodynamic systems," in *2013 IEEE International Conference on Robotics and Automation*, pp. 2429–2436, May 2013.
- [16] S. Karaman and E. Frazzoli, "Sampling-based optimal motion planning for non-holonomic dynamical systems," in *2013 IEEE International Conference on Robotics and Automation*, pp. 5041–5047, May 2013.
- [17] S. U. Lee, R. Gonzalez, and K. Iagnemma, "Robust sampling-based motion planning for autonomous tracked vehicles in deformable high slip terrain," in *2016 IEEE International Conference on Robotics and Automation (ICRA)*, pp. 2569–2574, May 2016.
- [18] J. h. Jeon, S. Karaman, and E. Frazzoli, "Anytime computation of time-optimal off-road vehicle maneuvers using the rrt*," in *2011 50th IEEE Conference on Decision and Control and European Control Conference*, pp. 3276–3282, Dec 2011.
- [19] P. Cheng and S. M. LaValle, "Reducing metric sensitivity in randomized trajectory design," in *Proceedings 2001 IEEE/RSJ International Conference on Intelligent Robots and Systems. Expanding the Societal Role of Robotics in the the Next Millennium (Cat. No.01CH37180)*, vol. 1, pp. 43–48 vol.1, 2001.
- [20] L. D. Baskar, B. D. Schutter, and H. Hellendoorn, "Traffic management for automated highway systems using model-based predictive control," *IEEE Transactions on Intelligent Transportation Systems*, vol. 13, pp. 838–847, June 2012.
- [21] A. Ferrara and C. Vecchio, "Controlling a platoon of vehicles via a second order sliding mode approach control in transportation systems," *11th IFAC Symposium on Control in Transportation Systems*, vol. 15, pp. 439–444, 2006.
- [22] B. Guvenc, I. Uygan, K. Kahraman, R. Karaahmetoglu, I. Altay, M. Senturk, M. T. Emirler, A. Karci, B. Guvenc, E. Altug, M. Turan, O. Tas, E. Bozkurt, U. Ozguner, K. Redmill, A. Kurt, and B. Efendioğlu, "Cooperative adaptive cruise control implementation of team mekar at the grand cooperative driving challenge," *IEEE Transactions on Intelligent Transportation Systems*, vol. 13, pp. 1062–1074, 2012.
- [23] S. Oncu, J. Ploeg, N. V. de Wouw, and H. Nijmeijer, "Cooperative adaptive cruise control: Network-aware analysis of string stability," *IEEE Transactions on Intelligent Transportation Systems*, vol. 15, pp. 1527–1537, 2014.
- [24] R. Abdullah, A. Hussain, K. Warwick, and A. Zayed, "autonomous intelligent cruise control using a novel multiple-controller framework incorporating fuzzy-logic-based switching and tuning," *Neurocomputing*, vol. 71, pp. 2727–2741, 2008.
- [25] D. Swaroop, J. Hedrick, and S. Choi, "Direct adaptive longitudinal control of vehicle platoons," *IEEE Transactions on Vehicular Technology*, vol. 50, pp. 150–161, 2001.

- [26] S. M. LaValle, *Planning Algorithms*. Cambridge, U.K.: Cambridge University Press, 2006. Available at <http://planning.cs.uiuc.edu/>.
- [27] N. M. Amato and Y. Wu, "A randomized roadmap method for path and manipulation planning," in *Proc. IEEE Int. Conf. Robot. Autom. (ICRA)*, pp. 113–120, 1996.
- [28] J. Ploeg, N. V. D. Wouw, and H. Nijmeijer, "Lp string stability of cascaded systems: Application to vehicle platooning," *IEEE Transactions on Control Systems Technology*, vol. 22, pp. 786–793, 2014.
- [29] W. Yang, Z. Zhiyong, Y. Jianhua, and G. Lifan, "Static game approach for solving lane-merging conflict between autonomous vehicles," in *2016 IEEE International Conference on Intelligent Transportation Engineering (ICITE)*, pp. 53–57, Aug 2016.