

# Cybernetic Cities: Designing and controlling adaptive and robust urban systems

Carlos Gershenson<sup>1,2,3,4,5,6,\*</sup>, Paolo Santi<sup>3,7</sup>, and Carlo Ratti<sup>3</sup>

<sup>1</sup> Instituto de Investigaciones en Matemáticas Aplicadas y en Sistemas, Universidad Nacional Autónoma de México.

<sup>2</sup> Centro de Ciencias de la Complejidad, Universidad Nacional Autónoma de México.

<sup>3</sup> SENSEable City Lab, Massachusetts Institute of Technology, USA.

<sup>4</sup> MoBS Lab, Network Science Institute, Northeastern University, USA.

<sup>5</sup> ITMO University, Russian Federation.

<sup>6</sup> Lakeside Labs GmbH, Klagenfurt am Wörthersee, Austria.

<sup>7</sup> Istituto di Informatica e Telematica, CNR, Italy.

\* Corresponding author: IIMAS, UNAM, A.P. 20-126, 01000, México, CDMX, México. Email: [cgg@unam.mx](mailto:cgg@unam.mx)

## Abstract

Cities are changing constantly. All urban systems face different conditions from day to day. Even when averaged regularities can be found, urban systems will be more efficient if they can adapt to changes at the same temporal scales at which these occur. Still, the functionality of urban systems must be robust to changes, either caused by adaptation or by other factors. Technology can assist humans in designing and regulating this adaptation and robustness. For this purpose, we propose a description of cities as cybernetic systems. We identify three main components: information, algorithms, and agents, which we illustrate with current and future examples. The implications of cybernetic cities are manifold, with direct impacts on mobility, sustainability, resilience, governance, and society. Still, the potential of a cybernetic perspective on cities will not depend so much on technology as on how we use it.

## Keywords

big data; cities; complexity sciences; self-organization

---

## 1. Introduction

Cities have become central to our species, with an increasing majority of people living in them (Cohen 2003; Butler 2010) and producing most of the wealth of our globalized society (Sassen 2011; Dobbs *et al.* 2011). They serve as magnets for migration as they offer several advantages and opportunities over rural areas (Glaeser 2011; Bettencourt *et al.* 2007; Bettencourt and West 2010). Densification of population is desirable for a sustainable urban development. However, a high population density also generates several problems which we must face, better sooner than later. We can identify urban problems related to mobility (Heimer 1999), pollution (Bulkeley and Betsill 2003), sanitation (Jacobi *et al.* 2010), segregation (Musterd and Ostendorf 2013), marginalization (Adler de Lomnitz 1975), and crime (Glaeser and Sacerdote 1996), just to name a few.

Even when we are increasingly dependent on urban systems, they are becoming unmanageable with traditional techniques. This is because of the inherent complexity of cities. The term complexity comes from the Latin *plexus* which means intertwined. A complex system is such that its elements are difficult to separate. As elements are interdependent, their future depends not only on initial and boundary conditions, but on the interactions that take place in time and space, generating novel information (Gershenson 2013b). This information generated by interactions limits predictability. Since traditional techniques (such as optimization) rely on predictability, they cannot cope with the increasing complexity of our urban systems.

Complexity is increasing because interactions and interdependencies are increasing. A more connected system can have advantages, as information, energy, and matter can spread faster through it, it can respond faster to changes (Khanna 2016). However, an increased connectivity also has its drawbacks: having many components affecting each other can potentially increase the fragility of a system (Taleb 2012; Helbing 2013).

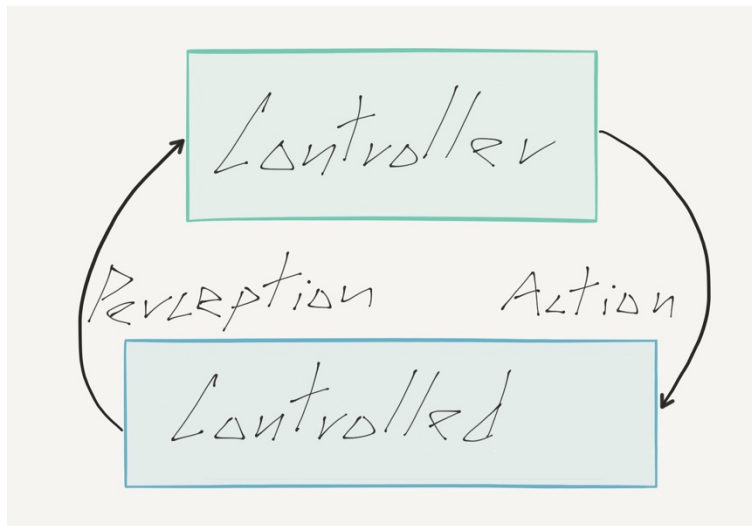
Given the complex nature of urban systems, they change constantly (Batty 1971), and thus problems change as well, *i.e.* they are non-stationary (Gershenson 2007). Moreover, we humans are complex and changing on our own and part of cities, making them hybrid complex systems (Portugali 2011; 2016). In other words, cities can be seen as cyber-physical *and* cyber-social systems (Gershenson 2020). This implies that trying to find optimized solutions will be inefficient, as the optimal solution changes with the problem. If traditional techniques cannot cope with the complexity and dynamics of urban systems, how can we regulate them? Adaptation is required to let urban systems to change their behavior according to their current situation (Gershenson 2013a; Rauws and De Roo 2016). We have plenty of examples of adaptation in living systems, which can serve as an inspiration for urban solutions (Alexander 2003-2004; Gershenson 2013c).

## 2. Cybernetics

The term comes from the Ancient Greek *kybernētēs*, which means steersman or governor. Plato actually used it to refer to the self-governance of city states. Ampère described *la cybernétique* as the science of governance. Its modern usage as “the study of control and communication in animals and machines” came in mid-XX<sup>th</sup> century (Wiener 1948; Ashby 1956; Pask 1961). It can

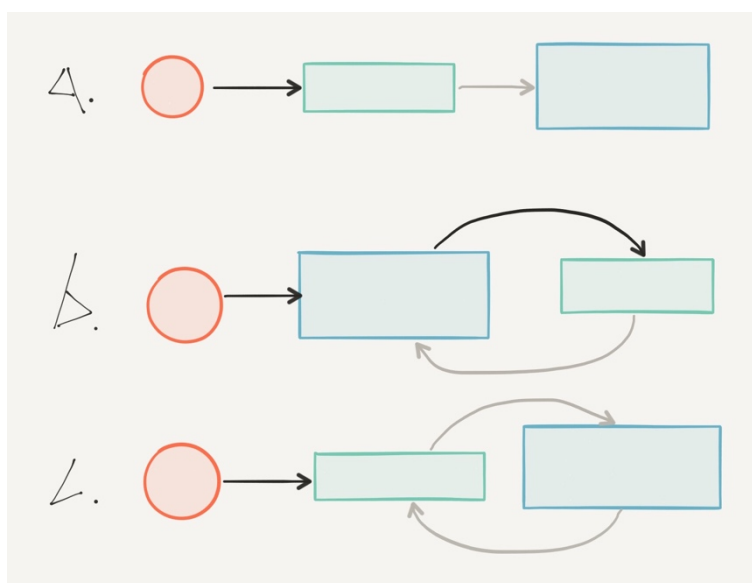
be said that it was in this movement that the study of adaptivity in systems began. The relevance of cybernetics lies in the fact that it was the first scientific attempt to study phenomena independently from their substrate, *i.e.*, focusing more on the function of systems than on their composition (Gershenson *et al.* 2014). This allowed the cross-fertilization of different scientific fields, *e.g.* electrical engineering and neuroscience, where similar functions are required by systems composed by different components.

One of the most used concepts from cybernetics is that of the control loop (Heylighen and Joslyn 2001). As illustrated in Figure 1, a controller perceives inputs from the controlled and acts with its outputs on the controlled. The controlled has its own dynamics, *i.e.*, its variables are changing. That is why the controller must perceive, to detect the changes, make decisions, and take actions to keep the variables controller within a desired state. Note that control loops can take place at multiple scales: subunits, units, modules, systems, or metasystems.



**Figure 1.** An abstract cybernetic control loop.

In general, a controller will try to steer a system (controlled) towards a goal (desired state, configuration, or behavior). Note that goals are set by an observer or designer, and different people probably will disagree on what the proper goals of a system should be, or how to prioritize them. Perturbations (internal or external) might deviate the system, so the controller should compensate those perturbations. This can be achieved by buffering, feedback or feedforward mechanisms. As shown in Figure 2, these mechanisms can be used to counteract the effect of perturbations on the controlled systems. Buffering is passive. It basically diminishes or nullifies the effect of perturbations. For example, insulation reduces the effect of temperature differences. Feedback mechanisms act after the system has been perturbed, trying to return the variables of the system to their desired state. For example, a thermostat can detect that temperature is lower than desired and switch on the heating until the desired temperature is reached. Feedforward mechanisms act before the perturbation manages to affect the system to prevent their effect. For example, if a smart thermostat knows that the temperature might decrease at night, it might switch on the heating before the temperature decreases, so it never leaves its desired state. Feedback and feedforward mechanisms are active. A system can adapt to perturbations using these mechanisms.



**Figure 2.** Perturbations (circles) on systems (larger rectangles) can be controlled by a. buffering, b. feedback, or c. feedforward mechanisms (smaller rectangles).

We can define **adaptation** as “a change in an agent or system as a response to a state of its environment that will help the agent or system to fulfill its goals” (Gershenson 2007). Adaptation can be achieved by reaction (feedback mechanisms) or anticipation

(feedforward mechanisms). Feedback can be positive, increasing the effect of the perturbation (sometimes leading to a phase transition), or negative, reducing the effect of the perturbation (e.g. using the enslaving principle (Haken 1981)). It would be desirable to predict all possible perturbations to a system, so that they could be handled before they can affect the variables of a controlled system using anticipation. However, since predictability is limited due to complexity (Morin 2007), we can always expect unexpected perturbations. For all the unpredictable perturbations, it is necessary to react *a posteriori* using feedback mechanisms.

To prevent the effect of perturbations, buffering can increase the **robustness** of systems. A system is robust if it continues to function in the face of perturbations (Wagner 2005). Robustness is desirable to minimize perturbations, but since change is unavoidable, adaptation (active control) is required. On the one hand, because all perturbations cannot be predicted (so as to build a perfect buffer). On the other hand, because too much robustness can limit adaptation (Gershenson *et al.* 2006). Moreover, adaptation can increase robustness, as adaptive change is made precisely to preserve the function of a system.

These and other cybernetic concepts have permeated into all disciplines. For example, Stafford Beer used cybernetic concepts to achieve adaptive organizations (Beer 1966; Gershenson 2008). This was applied at a national scale in Chile in the early 1970s with the Cybersyn project (Medina 2011), which served as a “nervous system” for the country. Unfortunately, the system was dismantled in 1973 by the dictatorship. Cybernetic ideas also found their way into the built environment with responsive architecture (Negroponte 1975; Beesley *et al.* 2006), where sensors enable buildings to adapt to their environment and current conditions.

With the propagation of personal computers (Pagels 1989), the scientific study of complex systems (Bar-Yam 1997; Mitchell 2009) continued the cybernetic tradition of studying phenomena in terms of their properties and functions. More recently, network science has provided tools for studying the components of complex systems (represented as nodes) and their interactions (represented as links) (Newman *et al.* 2006; Newman 2010). This has allowed the application of concepts developed in different disciplines – including cybernetics, complex systems, and network science – to the understanding of urban systems (Batty 2005; Portugali *et al.* 2012; Batty 2013b; Bettencourt 2013). As technology has progressed, there have been several examples of the benefits of adaptivity in urban systems (Gershenson 2013c).

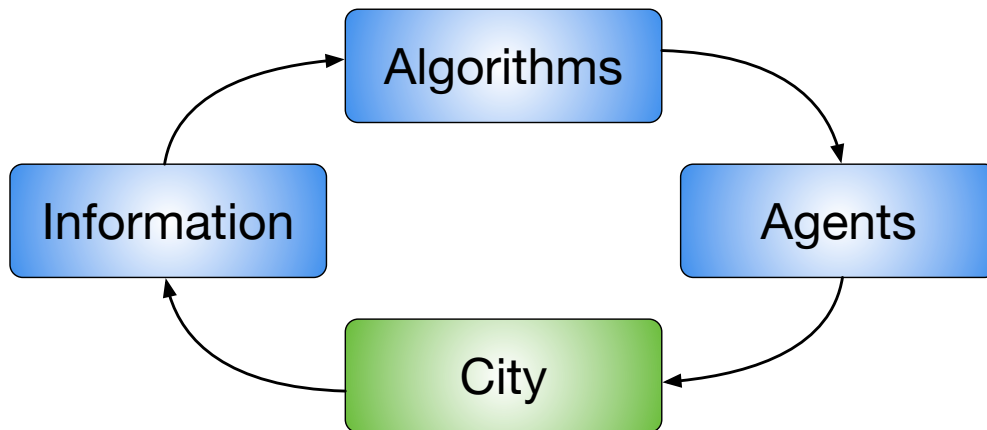
In this paper we sketch an urban theory that addresses the requirements to build “cybernetic cities”, their features, and their effects. We divide the requirements in three components: information, algorithms, and agents. These loosely correspond to the cybernetic sensors, control, and actuators, as illustrated by Figure 3. Traditionally, humans have fulfilled the roles of information, algorithms, and agents. However, advances in technology are assisting or replacing humans in different aspects of this “urban control loop”.

In the next sections, we detail information, algorithms, and agents, for then presenting the implications of building such adaptive cities.

### 3. Information

Information can be understood as anything that an agent can sense, perceive, or observe (Gershenson 2012; Sloman 2011). This is in accordance to Shannon’s (1948) definition, in the sense that receiving information reduces uncertainty (Prokopenko *et al.* 2009). Any system requires information about the situation it is facing to make better-than-chance decisions. This is clear in animals but applies to any system. Without relevant information, how could a system make the correct choice from a variety of potential decisions?

In urban systems, there are different sources of information which can be exploited for different purposes, such as measuring pollution or detecting traffic jams. “Smart city” initiatives have integrated sensors pervasively (Perera *et al.* 2014), from parking spaces (Pierce and Shoup 2013) to trash bins (Gea *et al.* 2013). On the one hand, sensor and ICT costs are being reduced. On the other hand, the number of devices connected to the internet of things (IoT) (Sarma *et al.* 2000; Gershenfeld *et al.* 2004; Atzori *et al.* 2010) is increasing. This creates the opportunity of obtaining “big data” at a scale never before possible (Batty 2013a).



**Figure 3.** Requirements of cybernetic cities: an urban control loop.

Nevertheless, most urban sensors and the information they generate have been the property of private companies. As an alternative, some cities have crowdsourced their information collection. For example, the City of Boston released the app Street Bump (Carrera *et al.* 2013) to allow drivers to use their smartphones to automatically report potholes. This “data donation”

approach (Castillo *et al.* 2014) reduces the cost of sensor deployment, as most citizens carry potential sensors in their pockets (Ratti *et al.* 2006; Gonzalez *et al.* 2008) and smartphones are becoming increasingly pervasive. Still, the massive adoption by citizens of the data donation approach is a major obstacle for cities obtaining relevant information “for free”. There has been a certain success of crowdsourced information (Lee *et al.* 2016) with platforms such as Ushahidi (Okolloh 2009; Marsden 2013) or Influenzanet (Paolotti *et al.* 2014), but in these report-based initiatives information has to be entered by a human, thus limiting the amount and speed of information received. And simply data mining big data can be misleading (Lazer *et al.* 2014). Gamification has also been used to promote user participation, although with limited success (Odobasic *et al.* 2013).

Another approach for obtaining information is from data citizens voluntarily publish on social networks such as Twitter (Bollen *et al.* 2011; Dodds *et al.* 2011; Bertrand *et al.* 2013; Piña-Garcia *et al.* 2016). This research has focused on detecting moods and emotions, but it has potential of expanding to gain insights into further aspects of urban and social life (Axhausen 2008; Cho *et al.* 2011). This is relevant because many variables in urban systems are subjective, such as social values, solidarity, justice, fashion, popularity, and others related to ethics, public opinion, and political inclinations, just to name a few. But the fact that they are (partially) subjective does not mean that they are not relevant, nor that they can be measured.

An important aspect concerning urban information is that of privacy (Helbing and Baretto 2011; Lane *et al.* 2014; Enserink and Chin 2015), as it has been shown that under certain conditions few data is required to uniquely identify citizens (de Montjoye *et al.* 2013, 2015). Information is required for adaptive cities, but there are potential risks if certain information becomes public. This creates a tension between efforts which strive for open access to information and individual privacy, which have led to proposals for data anonymization (Ghinita *et al.* 2007; de Montjoye *et al.* 2014) and self-regulatory information sharing (Pournaras *et al.* 2016).

#### 4. Algorithms

We are having more and more information at our disposal. But what to do with it? (Harford 2014). To put it in another way, what is the best way of extracting meaning out of this information? (Haken and Portugali 2015). One approach would be to use artificial intelligence to process information (Arel *et al.* 2010). Still, many algorithms have been proposed and it seems that each is useful in a particular context. This is, there is no general detailed recipe for understanding all possible information that sensors could gather. Moreover, there are reasons to believe that there will never be one (Wolpert and Macready 1995, 1997).

There are deeper limitations that go beyond not having a general recipe for solving problems. Even if we had all relevant information in real time about an urban system, our predictability is limited by their complexity (Gershenson and Heylighen 2005): the components of urban systems are constantly interacting, and these interactions produce novel information which cannot be found in initial or boundary conditions (Gershenson 2013b). Since our predictability is limited, optimization has to be complemented with adaptation (Gershenson 2013a).

We might not have ready-made algorithms to solve every possible problem. But we can have methodologies which will assist their design. One of such methodologies is based on **self-organization** (Gershenson 2007). An example of self-organization can be seen with collective motion (Vicsek and Zafeiris 2012): elements interact to generate a global pattern. This pattern is not determined by a single individual nor by an external source but is the product of the interactions of the elements. The components generate the pattern, but the pattern also regulates the components. A system described as self-organizing is one in which elements interact in order to dynamically achieve a global function or behavior. Self-organization can help us build adaptive systems, as elements can self-organize when the conditions change, at the same timescale at which changes occur. Thus, with self-organizing algorithms we can face the unpredictability of urban systems inherent in their complexity (Ottino 2004; Frei and Di Marzo Serugendo 2011; Yamu *et al.* 2015).

Examples of algorithms that use self-organization to regulate urban problems have already been proposed for coordinating traffic lights (Gershenson 2005; Lämmer and Helbing 2008), regulating public transport (Gershenson 2011), logistics (Helbing *et al.* 2006), managing human organizations (Gershenson 2008), and synchronization in power grids (Rohden *et al.* 2012), among others. They are promising for building cybernetic cities (Gershenson 2013c; Yamu *et al.* 2015; Rauws and De Roo 2016), as they use real-time information and self-organizing algorithms to achieve an efficiency close to optimal (Zubillaga *et al.* 2014; Virágh *et al.* 2014), or even supraoptimal (Gershenson 2011; Tachet *et al.* 2016), *i.e.* the performance being better than what traditional theories predicted.

Nevertheless, self-organization has also its limitations. If all control is based on local information, sometimes the performance will be worse than considering global information. This depends on the precise problem. Finding the right balance between local and global control is one of the challenges of adaptive systems (Forrest and Mitchell 2016) (see law of requisite variety below). Still, we know that once this balance is found, the system will adapt in the best possible way.

#### 5. Agents

Information processed by algorithms has to impact urban systems through agents, *i.e.*, entities that act on their environment. Citizens are certainly agents, as we constantly act on the urban fabric. However, we are embedded in sociotechnical systems which constrain and promote our actions and also can produce actions of their own (Vespignani 2012; Helbing 2015).

Sociotechnical systems are highly complex (Vespignani 2009), and this complexity limits their predictability. Not only interactions between components of urban systems generate novel information, but agents acting on cities will change the environment for the rest of the agents. Actions are clearly essential, but in many cases, solutions can potentially generate novel problems. This is another reason for requiring adaptation in urban systems: if agents are changing urban problems while trying to solve them, our solutions must adapt to the changes that they themselves induce.

Technology is not only increasing the information we can collect, but also the agency of humans. We are coordinating actions in ways which were not possible only a few years ago (Marsden 2013). This capability has been useful for disaster response and has the potential of improving other urban systems, empowering citizens to act exploiting information and algorithms.

Artificial agents in cities have been increasing their degree of autonomy for decision-making in recent decades. For example, traditional traffic lights have to be setup by humans. Semi-autonomous systems allow for the adjustment of phases of traffic lights, with the supervision and potential override by humans. Fully autonomous systems do not require human intervention to operate and adapt to changes in their environment (Gershenson 2005).

Perhaps the largest transformation we are witnessing in cities is related to the automation of vehicles. Their potential impact on urban mobility is manifold, as they promise to increase safety and efficiency while reducing emissions and congestion. Still, there are many open questions on the precise way in which autonomous vehicles will be introduced into cities. Will they be owned by individuals? Shared by companies? Used as public transport by city governments? Probably all of them, but the most appropriate balance still has to be decided.

Autonomous vehicles are promising not only for the transportation of citizens, but also for logistic and delivery services. And they are not restricted to cars, as autonomous boats and drones will probably find their niche as well.

From this perspective of autonomous vehicles, how much of a city can be automatized? Could a city self-regulate most of its systems? To do so, information, algorithms, and agents must be integrated properly, as it will be discussed in the next section.

## 6. Implications

Traditionally, urban planning has taken care of control in cities. However, their feedback mechanisms are so slow that a single control loop could take decades. It is obvious that systems that can adapt at the scales at which changes occur can be potentially more efficient than those that do not. A key difference between the cybernetic and the traditional view of a city is adaptation speed. A cybernetic city will strive to adapt as fast as relevant changes occur. It is only recently that we have the technology to achieve this, and the changes can be seen. We have been increasing the adaptation speed of different urban systems.

If we want to build cybernetic urban systems, we must ask ourselves: how will we obtain relevant information? which algorithms will we use? which agents will act on the city? If we do not have a clear answer to one of these questions, it will be serendipitous if our system performs as desired. And we need not only to have proper information, algorithms, and agents. These also must be integrated properly, *i.e.*, the information acquired from the city has to be available to algorithms, algorithms should coordinate agents, and agents need to act on the city.

If we manage to develop information, algorithms, and agents, and integrate them to solve an urban problem, what would be the outcome? What is the benefit of having cybernetic urban systems?

Imagine we had all relevant information about urban mobility in a whole city: where all citizens and vehicles are and where they are heading. Combining historic and current information, we could develop self-organizing algorithms that can find the best possible route for every citizen, for every vehicle. If these algorithms manage to act on all citizens and vehicles (easier with autonomy), then we could say that such a city would have optimal mobility. This mobility would be optimal not because there would be no waiting times, but because there would be no better option given the current circumstances of demand and infrastructure. Such a system could also detect where new infrastructure would have the greatest impact for improving urban mobility, or where it might be most fragile. These suggestions could guide cities in building the most efficient and resilient transportation systems possible. Technically, it could be done already. In practice, we do not have access to all relevant information, and it is not obvious that we will ever have it. We can understand why such a system would produce optimal mobility because of Ashby's law of requisite variety (Ashby 1956; Bar-Yam 2004; Gershenson 2015): in order to respond to a given variety of states in its environment, a control system must have at least the same variety. In other words, a system must be able to distinguish all different possible states which require a different action. Note that variety grows exponentially, so it is unfeasible to directly specify the requisite variety of the controller. This is precisely why adaptivity is necessary. Systems with a large variety will often be in states never before visited. An adaptive controller does not require all states to be predefined to react in an efficient way, this is why algorithms are used instead of functions.

Humans have a limited variety, and our control is also limited. Technology is allowing us to leverage some of that variety. In this way, we can expand our control capabilities, by exploiting technology to do some of the controlling. Moreover, technology also can be used for coordination. This can combine the variety of several humans or artificial systems to tackle systems with even more variety.

More variety implies more complexity. This precisely requires an integration of information, algorithms, and agents. If a system to regulate urban mobility has at least the same variety as the whole transportation system, *i.e.*, all possible combinations, then it will be able to respond to all possible situations. Thus, it will always be optimal, given the circumstances. The same reasoning applies to any urban system: if through the proper integration of information, algorithms, and agents we can have at least the same variety as the urban aspect the system is trying to control, then our adaptive urban system will be optimal, *i.e.*, performing in the best possible way for the given circumstances. If a controller does not have enough variety (less than the controlled), then we can distribute control using self-organization, increasing effectively the variety across several controllers. The precise scales at which control should be applied will depend on the variety of the controlled at different scales.

Even if we manage to achieve such optimality with cybernetic urban systems, caution must be taken. If we are considering only certain variables for optimization, it does not imply that we are solving a problem completely. For example, even if we achieve maximum efficiency in urban mobility, such a system would not solve social issues which are partly an outcome of the processes which shape a city. Integrating a broader set of variables in the development of cybernetic systems requires the communication



between all sectors of society. We are still in the exploratory process for finding efficient ways of achieving such communication (Zuckerman 2014) and promoting social participation (Pickard *et al.* 2011). This would certainly be necessary if we pretend to achieve “optimal” governance or sustainability (Trantopoulos *et al.* 2011).

Cities have made efforts in recent years to increase their sustainability and resilience (Stumpp 2013). The discourse on resilient cities has focused mainly on hazards (Godschalk 2003) and climate change (Newman *et al.* 2009; Prasad 2009), which can also benefit from the concepts described here (Pickett *et al.* 2004).

## 7. Conclusions

Adaptive cities have the potential of increasing quality of life for citizens (Ratti and Claudel 2016). But how equitable this increase of quality of life will be? Will all citizens benefit? At what cost? This is relevant, because even when cities accumulate most of the wealth of the planet, they are also the loci of greatest inequality. The answers to these questions will depend on how the cybernetic urban technology is implemented, regulated, and managed in each city, and how this technology relates to citizens. This will require the effective interaction of governments, companies, academia, and society, as each sector may have different perceptions of the best way of managing cities.

For example, autonomous vehicles have a great potential to improve urban mobility. However, will this technology benefit few private companies, and/or the majority of citizens? The same technology can enslave or emancipate; the difference lies on how we use it. And the question is not so much who owns the technology. The key is how much can it interact. For example, initially, the Internet infrastructure was mainly owned by academic and government institutions. Now mainly private companies own the infrastructure. Still, their business models allow the Internet to be an open system with standards where new technology and applications can thrive. Dedicated short-range communications (DSRC) have been designed specifically for automotive communication. Still, there are important differences across countries which limit compatibility as global standards are lacking. If this does not change, it will be difficult for vehicles to communicate among themselves and with infrastructure. Imagine that each website would require a different browser. If interactions are not possible, the potential of urban systems will be limited. For public transportation systems, the GTFS standard has been adopted by most cities, allowing information to be shared and exploited for novel applications (Antrim and Barbeau 2013). The same would occur with standards in other urban systems. The future of urban systems will not depend so much on who owns them, but on how openly can we interact with them.

## Acknowledgements

We should like to thank Juval Portugali and Anthony Vanky for useful suggestions. C.G. was supported by PASPA program from UNAM’s DGAPA and CONACYT projects 212802, 221341, and 260021.

## References

- Adler de Lomnitz L (1975) *Cómo sobreviven los marginados*. Mexico: Siglo XXI.
- Alexander C (2003-2004) *The Nature of Order: An Essay on the Art of Building and the Nature of the Universe*, volume 1–4. Berkeley, CA, USA: Center for Environmental Structure. URL <http://www.natureoforder.com/>.
- Antrim A and Barbeau SJ (2013) The many uses of GTFS data – opening the door to transit and multimodal applications. Technical report, Location-Aware Information Systems Laboratory at the University of South Florida. URL <http://tinyurl.com/gv5n77z>.
- Arel I, Rose DC and Karnowski TP (2010) Deep machine learning - a new frontier in artificial intelligence research. *IEEE Computational Intelligence Magazine* 5(4): 13–18. DOI:10.1109/MCI.2010.938364. URL <http://dx.doi.org/10.1109/MCI.2010.938364>.
- Ashby WR (1956) *An Introduction to Cybernetics*. London: Chapman & Hall. URL <http://pcp.vub.ac.be/ASHBBOOK.html>.
- Atzori L, Iera A and Morabito G (2010) The internet of things: A survey. *Computer Networks* 54(15): 2787 – 2805. DOI:10.1016/j.comnet.2010.05.010. URL <http://dx.doi.org/10.1016/j.comnet.2010.05.010>.
- Axhausen KW (2008) Social networks, mobility biographies, and travel: Survey challenges. *Environment and Planning B: Planning and Design* 35(6): 981–996. DOI:10.1068/ b3316t. URL <http://epb.sagepub.com/content/35/6/981.abstract>.
- Bar-Yam Y (1997) *Dynamics of Complex Systems*. Studies in Nonlinearity. Boulder, CO, USA: Westview Press. URL <http://www.necsi.org/publications/dcs/>.
- Bar-Yam Y (2004) Multiscale variety in complex systems. *Complexity* 9(4): 37–45. URL <http://necsi.org/projects/yaneer/multiscalevariety.pdf>.
- Batty M (1971) Modelling cities as dynamic systems. *Nature* 231: 425–428. DOI:10.1038/231425a0. URL <http://dx.doi.org/10.1038/231425a0>.
- Batty M (2005) *Cities and complexity*. Cambridge, MA, USA: MIT Press. URL <http://www.complexcity.info>.
- Batty M (2013a) Big data, smart cities and city planning. *Dialogues in Human Geography* 3(3): 274–279. DOI:10.1177/2043820613513390. URL <http://dhg.sagepub.com/content/3/3/274.abstract>.
- Batty M (2013b) *The New Science of Cities*. Cambridge, MA, USA: MIT Press. URL <https://mitpress.mit.edu/books/new-science-cities>.

- Beer S (1966) *Decision and Control: The Meaning of Operational Research and Management Cybernetics*. New York: John Wiley and Sons.
- Beesley P, Hirose S, Ruxton J, Trankle M and Turner C (2006) *Responsive Architectures: Subtle Technologies*. Riverside Architectural Press.
- Bertrand K, Bialik M, Virdee K, Gros A and Bar-Yam Y (2013) Sentiment in new york city: A high resolution spatial and temporal view. URL <http://www.necsi.edu/research/social/newyork/> . ArXiv:1308.5010.
- Bettencourt L and West G (2010) A unified theory of urban living. *Nature* 467(7318): 912–913. URL <http://dx.doi.org/10.1038/467912a> .
- Bettencourt LMA (2013) The origins of scaling in cities. *Science* 340(6139): 1438–1441. DOI:10.1126/science.1235823. URL <http://science.sciencemag.org/content/340/6139/1438> .
- Bettencourt LMA, Lobo J, Helbing D, Kühnert C and West GB (2007) Growth, innovation, scaling, and the pace of life in cities. *PNAS* 104(17): 7301–7306. DOI:10.1073/pnas.0610172104. URL <http://dx.doi.org/10.1073/pnas.0610172104> .
- Bollen J, Pepe A and Mao H (2011) Modeling public mood and emotion: Twitter sentiment and socio-economic phenomena. In: *ICWSM11*. Barcelona, Spain, pp. 450–453. URL <http://arxiv.org/abs/0911.1583> .
- Bulkeley H and Betsill MM (2003) *Cities and climate change: urban sustainability and global environmental governance*. London and New York: Routledge.
- Butler D (2010) Cities: The century of the city. *Nature* 467(7318): 900–901. DOI:10.1038/467900a. URL <http://dx.doi.org/10.1038/467900a> .
- Carrera F, Guerin S and Thorp J (2013) By the people, for the people: the crowdsourcing of “streetbump”: an automatic pothole mapping app. In: Ellul C, Zlatanova S, Rumor M and Laurini R (eds.) *International Archives of the Photogrammetry, Remote Sensing and Spatial Information Sciences*, volume XL-4/W1. London, UK: ISPRS, pp. 19–23. DOI:10.5194/isprsarchives-XL-4-W1-19-2013.
- Castillo J, Gershenson C and Gómez-Mont G (2014) Living mobilities. *Audi Urban Future Award 2014 winners*. URL <http://audi-urban-future-initiative.com/facts/audi-urban-future-award-2014> .
- Cho E, Myers SA and Leskovec J (2011) Friendship and mobility: User movement in location-based social networks. In: *Proceedings of the 17th ACM SIGKDD International Conference on Knowledge Discovery and Data Mining, KDD '11*. New York, NY, USA: ACM. ISBN 978-1-4503-0813-7, pp. 1082–1090. DOI:10.1145/2020408.2020579. URL <http://doi.acm.org/10.1145/2020408.2020579> .
- Cohen JE (2003) Human Population: The Next Half Century. *Science* 302(5648): 1172–1175. DOI:10.1126/science.1088665. URL <http://dx.doi.org/10.1126/science.1088665> .
- de Montjoye YA, Hidalgo CA, Verleysen M and Blondel VD (2013) Unique in the crowd: The privacy bounds of human mobility. *Scientific Reports* 3. DOI:10.1038/srep01376. URL <http://dx.doi.org/10.1038/srep01376> .
- de Montjoye YA, Radaelli L, Singh VK and Pentland AS (2015) Unique in the shopping mall: On the reidentifiability of credit card metadata. *Science* 347(6221): 536–539. URL <http://science.sciencemag.org/content/347/6221/536.abstract> .
- de Montjoye YA, Shmueli E, Wang SS and Pentland AS (2014) OpenPDS: Protecting the privacy of metadata through safeanswers. *PLoS ONE* 9(7): 1–9. DOI:10.1371/journal.pone.0098790. URL <http://dx.doi.org/10.1371/journal.pone.0098790> .
- Dobbs R, Smit S, Remes J, Manyika J, Roxburgh C and Restrepo A (2011) *Urban world: Mapping the economic power of cities*. McKinsey Global Institute. URL <http://tinyurl.com/z3xf45g> .
- Dodds PS, Harris KD, Kloumann IM, Bliss CA and Danforth CM (2011) Temporal patterns of happiness and information in a global social network: Hedonometrics and twitter. *PLoS ONE* 6(12): e26752. DOI:10.1371/journal.pone.0026752. URL <http://dx.doi.org/10.1371/journal.pone.0026752> .
- Enserink M and Chin G (2015) The end of privacy. *Science* 347(6221): 490–491. DOI:10.1126/science.347.6221.490. URL <http://science.sciencemag.org/content/347/6221/490> .
- Forrest S and Mitchell M (2016) Adaptive computation: The multidisciplinary legacy of John J. Holland. *Commun. ACM* 59(8): 58–63. DOI:10.1145/2964342. URL <http://doi.acm.org/10.1145/2964342> .
- Frei R and Di Marzo Serugendo G (2011) Advances in complexity engineering. *Int. J. of Bio-Inspired Computation* 3(4): 199–212. URL <http://www.reginafrei.ch/pdf/IJBIC030401%20FREI%20published.pdf> .
- Gakenheimer R (1999) Urban mobility in the developing world. *Transportation Research Part A: Policy and Practice* 33(7– 8): 671 – 689. DOI:http://dx.doi.org/10.1016/S0965-8564(99)00005-1. URL <http://www.sciencedirect.com/science/article/pii/S0965856499000051> .
- Gea T, Paradells J, Lamarca M and Roldán D (2013) Smart cities as an application of internet of things: Experiences and lessons learnt in Barcelona. In: *Innovative Mobile and Internet Services in Ubiquitous Computing (IMIS), 2013 Seventh International Conference on*. pp. 552–557. DOI:10.1109/IMIS.2013.158.

- Gershenson N, Krikorian R and Cohen D (2004) The internet of things. *Scientific American* 291(4): 76–81. URL <http://www.scientificamerican.com/article/the-internet-of-things/>.
- Gershenson C (2005) Self-organizing traffic lights. *Complex Systems* 16(1): 29–53. URL <http://www.complex-systems.com/pdf/16-1-2.pdf>.
- Gershenson C (2007) *Design and Control of Self-organizing Systems*. Mexico: CopIt Arxiv. ISBN 978-0-9831172-3-0. URL <http://tinyurl.com/DCSOS2007>.
- Gershenson C (2008) Towards self-organizing bureaucracies. *International Journal of Public Information Systems* 2008(1): 1–24. URL <http://www.ijpis.net/ojs/index.php/IJPIS/article/view/51>.
- Gershenson C (2011) Self-organization leads to supraoptimal performance in public transportation systems. *PLoS ONE* 6(6): e21469. DOI:10.1371/journal.pone.0021469. URL <http://dx.doi.org/10.1371/journal.pone.0021469>.
- Gershenson C (2012) The world as evolving information. In: Minai A, Braha D and Bar-Yam Y (eds.) *Unifying Themes in Complex Systems*, volume VII. Berlin Heidelberg: Springer, pp. 100–115. DOI:10.1007/978-3-642-18003-3 10. URL <http://arxiv.org/abs/0704.0304>.
- Gershenson C (2013a) Facing complexity: Prediction vs. adaptation. In: Massip A and Bastardas A (eds.) *Complexity Perspectives on Language, Communication and Society*. Berlin Heidelberg: Springer. ISBN 978-3-642-32816-9, pp. 3–14. DOI:10.1007/978-3-642-32817-6. URL <http://arxiv.org/abs/1112.3843>.
- Gershenson C (2013b) The implications of interactions for science and philosophy. *Foundations of Science* 18(4): 781–790. DOI: 10.1007/s10699-012-9305-8. URL <http://arxiv.org/abs/1105.2827>.
- Gershenson C (2013c) Living in living cities. *Artificial Life* 19(3 & 4): 401–420. DOI:10.1162/ARTL\_a\_00112. URL [http://dx.doi.org/10.1162/ARTL\\_a\\_00112](http://dx.doi.org/10.1162/ARTL_a_00112).
- Gershenson C (2015) Requisite variety, autopoiesis, and self- organization. *Kybernetes* 44(6–7): 866–873. URL <https://www.emerald.com/insight/content/doi/10.1108/K-01-2015-0001/full/html>
- Gershenson C (2020) Guiding the Self-Organization of Cyber-Physical Systems. *Front. Robot. AI* 7:41. doi: 10.3389/frobt.2020.00041 URL <https://www.frontiersin.org/articles/10.3389/frobt.2020.00041/full>
- Gershenson C, Csermely P, Erdi P, Knyazeva H and Laszlo A (2014) The past, present and future of cybernetics and systems research. *systema: connecting matter, life, culture and technology* 1(3): 4–13. URL <http://www.systems-journal.eu/article/view/213>.
- Gershenson C and Heylighen F (2005) How can we think the complex? In: Richardson K (ed.) *Managing Organizational Complexity: Philosophy, Theory and Application*, chapter 3. Information Age Publishing, pp. 47–61. URL <http://arxiv.org/abs/nlin.AO/0402023>.
- Gershenson C, Kauffman SA and Shmulevich I (2006) The role of redundancy in the robustness of random Boolean networks. In: Rocha LM, Yaeger LS, Bedau MA, Floreano D, Goldstone RL and Vespignani A (eds.) *Artificial Life X, Proceedings of the Tenth International Conference on the Simulation and Synthesis of Living Systems*. MIT Press, pp. 35–42. URL <http://arxiv.org/abs/nlin.AO/0511018>.
- Ghinita G, Karras P, Kalnis P and Mamoulis N (2007) Fast data anonymization with low information loss. In: *Proceedings of the 33rd International Conference on Very Large Data Bases, VLDB '07*. VLDB Endowment. ISBN 978-1-59593-649-3, pp. 758–769. URL <http://dl.acm.org/citation.cfm?id=1325851.1325938>.
- Glaeser E (2011) Cities, productivity, and quality of life. *Science* 333(6042): 592–594. DOI:10.1126/science.1209264. URL <http://dx.doi.org/10.1126/science.1209264>.
- Glaeser EL and Sacerdote B (1996) Why is there more crime in cities? Technical Report 5430, *National Bureau of Economic Research*. URL <http://www.nber.org/papers/w5430>.
- Godschalk D (2003) Urban hazard mitigation: Creating resilient cities. *Natural Hazards Review* 4(3): 136–143. DOI:10.1061/(ASCE)1527-6988(2003)4:3(136). URL [http://dx.doi.org/10.1061/\(ASCE\)1527-6988\(2003\)4:3\(136\)](http://dx.doi.org/10.1061/(ASCE)1527-6988(2003)4:3(136)).
- Gonzalez MC, Hidalgo CA and Barabasi AL (2008) Understanding individual human mobility patterns. *Nature* 453(7196): 779–782. DOI:10.1038/nature06958. URL <http://dx.doi.org/10.1038/nature06958>.
- Haken H (1981) Synergetics and the problem of selforganization. In Roth, G. and Schwegler, H., editors, *Self-Organizing Systems: An Interdisciplinary Approach*, pages 9–13, New York. Campus Verlag.
- Haken H and Portugali J (2015) *Information Adaptation: The Interplay Between Shannon Information and Semantic Information in Cognition*, volume XII of SpringerBriefs in Complexity. Springer.
- Harford T (2014) Big data: A big mistake? *Significance* 11(5): 14–19. DOI:10.1111/j.1740-9713.2014.00778.x. URL <http://dx.doi.org/10.1111/j.1740-9713.2014.00778.x>.
- Helbing D (2013) Globally networked risks and how to respond. *Nature* 497(7447): 51–59. DOI:10.1038/nature12047. URL <http://dx.doi.org/10.1038/nature12047>.



- Helbing D (2015) *Thinking Ahead-Essays on Big Data, Digital Revolution, and Participatory Market Society*. Springer.
- Helbing D and Baliotti S (2011) From social data mining to forecasting socio-economic crises. *The European Physical Journal Special Topics* 195(1): 3–68. DOI:10.1140/epjst/e2011-01401-8. URL <http://dx.doi.org/10.1140/epjst/e2011-01401-8> .
- Helbing D, Seidel T, Lämmer S and Peters K (2006) Self- organization principles in supply networks and production systems. In: Chakrabarti BK, Chakraborti A and Chatterjee A (eds.) *Econophysics and Sociophysics*. Weinheim: Wiley. ISBN 9783527610006, pp. 535–559. DOI:10.1002/9783527610006.ch19. URL <http://dx.doi.org/10.1002/9783527610006.ch19> .
- Heylighen F and Joslyn C (2001) Cybernetics and second order cybernetics. In: Meyers RA (ed.) *Encyclopedia of Physical Science and Technology*, volume 4, 3rd edition. New York: Academic Press, pp. 155–170.
- Jacobi P, Kjellen M, McGranahan G, Songsore J and Surjadi C (2010) *The citizens at risk: from urban sanitation to sustainable cities*. London and New York: Routledge.
- Khanna P (2016) *Connectography: Mapping the Future of Global Civilization*. Random House.
- Lämmer S and Helbing D (2008) Self-control of traffic lights and vehicle flows in urban road networks. *J. Stat. Mech.* 2008: P04019. DOI:10.1088/1742-5468/2008/04/P04019. URL <http://dx.doi.org/10.1088/1742-5468/2008/04/P04019> .
- Lane J, Stodden V, Bender S and Nissenbaum H (eds.) (2014) *Privacy, big data, and the public good: Frameworks for engagement*. New York: Cambridge University Press.
- Lazer D, Kennedy R, King G and Vespignani A (2014) The parable of google flu: Traps in big data analysis. *Science* 343(6176): 1203–1205. DOI:10.1126/science.1248506. URL <http://science.sciencemag.org/content/343/6176/1203> .
- Lee M, Almirall E and Wareham J (2016) Open data and civic apps: First-generation failures, second-generation improvements. *Communications of the ACM* 59(1): 82–89. DOI:10.1145/2756542. URL <http://dx.doi.org/10.1145/2756542> .
- Marsden J (2013) Stigmergic self-organization and the improvisation of Ushahidi. *Cognitive Systems Research* 21: 52–64. DOI:http://dx.doi.org/10.1016/j.cogsys.2012.06.005. URL <http://www.sciencedirect.com/science/article/pii/S138904171200040X> .
- Medina E (2011) *Cybernetic Revolutionaries: Technology and Politics in Allende's Chile*. Cambridge, MA, USA: MIT Press. URL <https://mitpress.mit.edu/books/cybernetic-revolutionaries> .
- Mitchell M (2009) *Complexity: A Guided Tour*. Oxford, UK: Oxford University Press.
- Morin E (2007) Restricted complexity, general complexity. In: Gershenson C, Aerts D and Edmonds B (eds.) *Philosophy and Complexity, Worldviews, Science and Us*. Singapore: World Scientific, pp. 5–29. URL <http://tinyurl.com/b9quxon> .
- Musterd S and Ostendorf W (eds.) (2013) *Urban segregation and the welfare state: Inequality and exclusion in western cities*. London and New York: Routledge.
- Negroponte N (1975) *Soft architecture machines*. The MIT Press. Newman M (2010) *Networks: An Introduction*. Oxford, UK: Oxford University Press.
- Newman M, Barabási AL and Watts DJ (eds.) (2006) *The Structure and Dynamics of Networks*. Princeton Studies in Complexity. Princeton, NJ, USA: Princeton University Press.
- Newman P, Beatley T and Boyer H (2009) *Resilient cities: responding to peak oil and climate change*. Island Press.
- Odobasic D, Medak D and Miler M (2013) Gamification of geographic data collection. In: Jekel T, Car A, Strobl J and Griesebner G (eds.) *GI Forum 2013*. Wien: Verlag der Österreichischen Akademie der Wissenschaften. ISBN 978-3-87907-532-4, pp. 328–337. DOI:10.1553/giscience2013s328. URL <http://dx.doi.org/10.1553/giscience2013s328> .
- Okolloh O (2009) Ushahidi, or ‘testimony’: Web 2.0 tools for crowdsourcing crisis information. *Participatory learning and action* 59(1): 65–70.
- Ottino JM (2004) Engineering complex systems. *Nature* 427(6973): 399–399. URL <http://dx.doi.org/10.1038/427399a> .
- Pagels HR (1989) *The Dreams of Reason: The Computer and the Rise of the Sciences of Complexity*. Bantam Books.
- Paolotti D, Carnahan A, Colizza V, Eames K, Edmunds J, Gomes G, Koppeschaar C, Rehn M, Smallenburg R, Turbelin C, Van Noort S and Vespignani A (2014) Web- based participatory surveillance of infectious diseases: the influenzanet participatory surveillance experience. *Clinical Microbiology and Infection* 20(1): 17–21. DOI:10.1111/1469-0691.12477. URL <http://dx.doi.org/10.1111/1469-0691.12477> .
- Pask G (1961) *An Approach to Cybernetics*. Hutchinson science library. Harper. URL <https://books.google.com/books?id=vWEIAQAAIAAJ> .
- Perera C, Zaslavsky A, Christen P and Georgakopoulos D (2014) Sensing as a service model for smart cities supported by internet of things. *Transactions on Emerging Telecommunications Technologies* 25(1): 81–93. DOI:10.1002/ett.2704. URL <http://dx.doi.org/10.1002/ett.2704> .
- Piña-García CA, Gershenson C and Siqueiros-García JM (2016) Towards a standard sampling methodology on online social networks: Collecting global trends on Twitter. *Applied Network Science* 1: 3. DOI:10.1007/s41109-016-0004-1. URL <http://dx.doi.org/10.1007/s41109-016-0004-1> .

- Pickard G, Pan W, Rahwan I, Cebrian M, Crane R, Madan A and Pentland A (2011) Time-critical social mobilization. *Science* 334(6055): 509–512. DOI:10.1126/science.1205869. URL <http://science.sciencemag.org/content/334/6055/509> .
- Pickett STA, Cadenasso ML and Grove JM (2004) Resilient cities: meaning, models, and metaphor for integrating the ecological, socio-economic, and planning realms. *Landscape and Urban Planning* 69(4): 369–384. DOI: <http://dx.doi.org/10.1016/j.landurbplan.2003.10.035>. URL <http://www.sciencedirect.com/science/article/pii/S0169204603002524> .
- Pierce G and Shoup D (2013) Getting the prices right. *Journal of the American Planning Association* 79(1): 67–81. DOI: 10.1080/01944363.2013.787307. URL <http://dx.doi.org/10.1080/01944363.2013.787307> .
- Portugali J (2011) *Complexity, Cognition and the City*. Springer-Verlag, Berlin Heidelberg.
- Portugali J (2016) What makes cities complex? In Portugali, J. and Stolk, E., editors, *Complexity, Cognition, Urban Planning and Design*, pages 3–19, Cham. Springer International Publishing.
- Portugali J, Meyer H, Stolk E and Tan E (eds.) (2012) *Complexity Theories of Cities Have Come of Age An Overview with Implications to Urban Planning and Design*. Berlin Heidelberg: Springer-Verlag. DOI: 10.1007/978-3-642-24544-2. URL <http://dx.doi.org/10.1007/978-3-642-24544-2> .
- Pournaras E, Nikolic J, Velásquez P, Trovati M, Bessis N and Helbing D (2016) Self-regulatory information sharing in participatory social sensing. *EPJ Data Science* 5: 14. DOI: 10.1140/epjds/s13688-016-0074-4. URL <http://dx.doi.org/10.1140/epjds/s13688-016-0074-4> .
- Prasad N (2009) *Climate resilient cities: A primer on reducing vulnerabilities to disasters*. World Bank Publications.
- Prokopenko M, Boschetti F and Ryan AJ (2009) An information-theoretic primer on complexity, self-organisation and emergence. *Complexity* 15(1): 11–28. DOI:10.1002/cplx.20249. URL <http://dx.doi.org/10.1002/cplx.20249> .
- Ratti C and Claudel M (2016) *The City of Tomorrow: Sensors, Networks, Hackers, and the Future of Urban Life*. Yale University Press.
- Ratti C, Pulselli RM, Williams S and Frenchman D (2006) Mobile landscapes: using location data from cell phones for urban analysis. *Environment and Planning B: Planning and Design* 33(5): 727–748. DOI:10.1068/b32047. URL <http://www.envplan.com/abstract.cgi?id=b32047> .
- Rauws W and De Roo G (2016) Adaptive planning: Generating conditions for urban adaptability. lessons from Dutch organic development strategies. *Environment and Planning B: Planning and Design* DOI: 10.1177/0265813516658886. URL <http://dx.doi.org/10.1177/0265813516658886> .
- Rohden M, Sorge A, Timme M and Witthaut D (2012) Self-organized synchronization in decentralized power grids. *Phys. Rev. Lett.* 109: 064101. DOI:10.1103/PhysRevLett.109.064101. URL <http://link.aps.org/doi/10.1103/PhysRevLett.109.064101> .
- Sarma S, Brock D and Ashton K (2000) The networked physical world, proposals for engineering the next generation of computing, commerce & automatic-identification. Technical report, *Auto-ID centre*.
- Sassen S (2011) *Cities in a World Economy*. 4th edition. Sage Publications.
- Shannon CE (1948) A mathematical theory of communication. *Bell System Technical Journal* 27(3 and 4): 379–423 and 623–656. DOI:10.1002/j.1538-7305.1948.tb01338.x. URL <http://dx.doi.org/10.1002/j.1538-7305.1948.tb01338.x> .
- Sloman A (2011) What's information, for an organism or intelligent machine? how can a machine or organism mean. In: Dodig-Crnkovic G and Burgin M (eds.) *Information and Computation*. Singapore: World Scientific, pp. 393–438.
- Stumpp EM (2013) New in town? on resilience and “resilient cities”. *Cities* 32: 164 – 166. DOI:http://dx.doi.org/10.1016/j.cities.2013.01.003. URL <http://www.sciencedirect.com/science/article/pii/S0264275113000048>.
- Tachet R, Santi P, Sobolevsky S, Reyes-Castro LI, Frazzoli E, Helbing D and Ratti C (2016) Revisiting street intersections using slot-based systems. *PLoS ONE* 11(3): 1–9. DOI:10.1371/journal.pone.0149607. URL <http://dx.doi.org/10.1371%2Fjournal.pone.0149607> .
- Taleb NN (2012) *Antifragile: Things That Gain From Disorder*. Random House.
- Trantopoulos K, Schlöpfer M and Helbing D (2011) Toward sustainability of complex urban systems through techno-social reality mining. *Environmental Science & Technology* 45(15): 6231–6232. DOI:10.1021/es2020988. URL <http://dx.doi.org/10.1021/es2020988.PMID:21744879> .
- Vespignani A (2009) Predicting the behavior of techno-social systems. *Science* 325(5939): 425–428. DOI:10.1126/science.1171990. URL <http://science.sciencemag.org/content/325/5939/425> .
- Vespignani A (2012) Modelling dynamical processes in complex socio-technical systems. *Nat Phys* 8(1): 32–39. URL <http://dx.doi.org/10.1038/nphys2160> .
- Vicsek T and Zafeiris A (2012) Collective motion. *Physics Reports* 517: 71–140. DOI:10.1016/j.physrep.2012.03.004. URL <http://dx.doi.org/10.1016/j.physrep.2012.03.004> .

- Virágh C, Vásárhelyi G, Tarcai N, Szörényi T, Somorjai G, Nepusz T and Vicsek T (2014) Flocking algorithm for autonomous flying robots. *Bioinspiration & Biomimetics* 9(2): 025012. URL <http://stacks.iop.org/1748-3190/9/i=2/a=025012> .
- Wagner A (2005) *Robustness and Evolvability in Living Systems*. Princeton, NJ: Princeton University Press. URL <http://www.pupress.princeton.edu/titles/8002.html> .
- Wiener N (1948) *Cybernetics; or, Control and Communication in the Animal and the Machine*. New York: Wiley and Sons.
- Wolpert DH and Macready WG (1995) No free lunch theorems for search. Technical Report SFI-WP-95-02-010, *Santa Fe Institute*. URL <http://tinyurl.com/yz274ej> .
- Wolpert DH and Macready WG (1997) No Free Lunch Theorems for Optimization. *IEEE Transactions on Evolutionary Computation* 1(1): 67–82.
- Yamu C, de Roo G and Frankhauser P (2015) Assuming it is all about conditions. framing a simulation model for complex, adaptive urban space. *Environment and Planning B: Planning and Design* DOI:10.1177/0265813515607858. URL <http://dx.doi.org/10.1177/0265813515607858> .
- Zubillaga D, Cruz G, Aguilar LD, Zapotécatl J, Fernández N, Aguilar J, Rosenblueth DA and Gershenson C (2014) Measuring the complexity of self-organizing traffic lights. *Entropy* 16(5): 2384–2407. DOI:10.3390/e16052384. URL <http://dx.doi.org/10.3390/e16052384> .
- Zuckerman E (2014) New media, new civics? *Policy & Internet* 6(2): 151–168. DOI:10.1002/1944-2866.POI360. URL <http://dx.doi.org/10.1002/1944-2866.POI360> .