

Low-rank SIFT: An Affine Invariant Feature For Place Recognition

Harry Yang*, Shengnan Cai*, Jingdong Wang[†] and Long Quan*

*Computer Science and Engineering Department

Hong Kong University of Science and Technology, Hong Kong, China

Email: harryyang@ust.hk; scaiad@ust.hk; quan@cse.ust.hk

[†]Microsoft Research Asia, No.5 Danling Street, Haidian District, Beijing 100080, China

Email: jingdw@microsoft.com

Abstract—In this paper, we present a novel affine-invariant feature based on SIFT, leveraging the regular appearance of man-made objects. The feature achieves full affine invariance without needing to simulate over affine parameter space. Low-rank SIFT, as we name the feature, is based on our observation that local tilt, which are caused by changes of camera axis orientation, could be normalized by converting local patches to standard low-rank forms. Rotation, translation and scaling invariance could be achieved in ways similar to SIFT. As an extension of SIFT, our method seeks to add prior to solve the ill-posed affine parameter estimation problem and normalizes them directly, and is applicable to objects with regular structures. Furthermore, owing to recent breakthrough in convex optimization, such parameter could be computed efficiently. We will demonstrate its effectiveness in place recognition as our major application. As extra contributions, we also describe our pipeline of constructing geotagged building database from the ground up, as well as an efficient scheme for automatic feature selection.

I. INTRODUCTION

Constructing features of various invariance is the building block of image matching, which in turn is fundamental to many computer vision and image processing tasks, such as camera calibration, image retrieval, and place recognition. The enthusiasm of seeking all kinds of invariance largely arises due to the complexity of camera model, as different cameras and viewpoints lead to different deformations for the same object (panorama image is an example). Current image matching methods usually consist of three stages. First, interest points are detected at descriptive locations, such as corners or blobs. Next, an invariant descriptor is associated to region around each interest point. This step is crucial as it is where the main challenge lies to eliminate irrelevance and find the intrinsic local representation. Finally, correspondence is established using descriptor vectors, and similar images are retrieved. In this scenario, images of same object under different transforms should have as similar feature representations as possible.

Given the three-stage procedure there are two challenging questions to be answered. The first one, as we call it feature selection, is related to how to effectively select features of our interest from the entire feature set. Many investigations are done by exploiting the intrinsic property of features. Li et al. [1] does filtering by assigning a posterior probability to each feature. A similar approach is [2], which tries to detect informative fragments from image and uses them as features directly. [3] selects features appearing repetitively in multiple images, while abandon those occasionally occur. All these

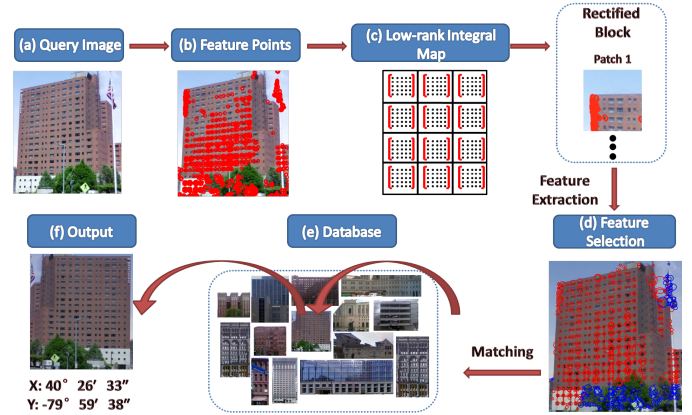


Fig. 1. Place recognition pipeline using low-rank SIFT: (a) Query image is fed into the pipeline. (b) Feature points are detected with Harris-Corner detector. (c) Low-rank transform is computed at block-level. (d) Features are selected based on the rank of patches, where features of façade are colored in red and others in blue. SIFT descriptors are also computed accordingly. (e) Our place recognition database. (f) Recognition result returned with its geolocateoin.

methods lead to compressed and more representative feature set. Nevertheless, [4] takes a different approach by using the feature information to guide the building of the vocabulary trees, and let the set of features remain the same.

A more difficult question would be using what feature to achieve invariance, and recent years designing robust features have drawn huge attention. All the features proposed could be categorized based on the degree of invariance they achieved and what methods they use. One of the most notable feature is SIFT [5], which achieves partial affine invariance by normalizing translation and rotation, and is fully scale invariant by simulating over the scale space. Moment-based Harris-Affine [6] and Hessian-Affine [7] aim to resolve viewpoint ambiguity, both of which detect corners or blobs first and then iteratively estimate the transform parameters. There are also region-based features such as MSER [8] and LLD [9], which try to normalize the most robust image level sets and level lines to get the standard form. ASIFT [10] as an extension of SIFT, achieves full affine invariance, using both normalization and simulation of all the six affine parameters.

Our work is inspired by a recent global feature, the Transform Invariant Low-Rank Texture (TILT) [11], which seeks global invariance by transforming image to its low-

rank form. Likewise, we build feature that could capture local structure as well as low-level hue and gradient information. Our feature, as we name it Low-rank SIFT, is an extension of SIFT with two significant properties. First, it achieves full affine invariance, comparing with Harris-Affine, Hessian-Affine, MSER, etc. Second, it *normalizes* the affine parameters rather than *simulating* over the parameter space, comparing with ASIFT.

The main contributions of our work could be summarized as:

- We propose a novel framework that achieves affine-invariant feature representation and feature selection. The feature is fully affine invariant when applying to objects with regular appearance.
- We define a novel concept, the Low-rank Integral Map, and show how it enables local low-rank transform efficient.
- We describe our method of building a benchmark database for place recognition. The database contains facades of multiple styles.

The pipeline of computing Low-rank SIFT and recognizing place is illustrated in Fig. 1.

II. NORMALIZING THE TILT: AN OVERVIEW

Morel's efforts of introducing ASIFT and other features under a unified framework proves that, with the affine camera model, local perspective effects can be modeled by affine transform [10]:

$$u(x, y) \rightarrow u(ax + by + e, cx + dy + f).$$

The affine transform could be further decomposed into the product of translation, scale, rotation and tilt.

In spite their formulations are different, there are two different ways to achieve invariance against these transforms: normalization and simulation. In normalization, a local patch is converted to its standard form. In the example of SIFT, translation is easily normalized by translating a patch to the origin point. Rotation could be normalized by computing a principle direction and rotate the patch until its principle direction coincides with a fixed axis. Notwithstanding above, tilt or skew is more difficult to normalize. ASIFT uses simulation to perform all possible deformations and does matching using the entire simulated image set. Admittedly, given inadequate information, normalizing the tilt parameter is ill-posed as there is no standard form for random patch. However, if the local patch contains regular structure, such as significant horizontal/vertical lines, we can convert the patch to rectified shape, where horizontal lines go horizontal and vertical lines go vertical. In this regard, we can normalize tilt directly based on the following observation:

When a local patch is subject to regular appearance, it is possible to rectify the patch to its standard form with some affine transform.

Fig. 2 illustrates how an object and a local patch could be transformed to their standard rectified forms. In order to formulate it into a tangible problem, we observe that a rectified




Fig. 2. (a). An object's perspective view and its rectified form. (b). A local patch could be transformed to low-rank shape with an affine transform.

patch could usually be decomposed into a low-rank matrix with sparse noise. Similar to [11], given a patch I , we would like to solve the following optimization problem:

$$\min_{I_0, E, \tau} \text{rank}(I_0) + \lambda \|E\|_0 \text{ subject to } I \circ \tau = I_0 + E \quad (1)$$

where λ is a weight parameter, and the l_0 norm measures noise sparsity. τ is the transform we desire to compute. Our difference with the Transform Invariant Low-rank Textures (TILT) is that instead of seeking a global transform, we find low-rank structure locally in search of local invariance. Similar solver based on Augmented Lagrange Method (ALM) could be employed, but given the amount of feature points we have, this could be very time-consuming. We propose to use a novel Low-rank Integral Map to reduce the computational cost, a concept borrowed from SURF [12] where an integral image is computed as a preprocessing step.

The Low-rank Prior. The success of Low-rank SIFT lies in the assumption of local regularity. In order to validate our assumption, we did a field test using our place recognition dataset. The dataset contains rectified building images of different styles. We randomly select a few images from several cities. For each image, we conduct an arbitrary prospective transformation to simulate random camera viewpoint. We then do local transform on surface of buildings, and rectifies the patch accordingly. The transformed patch is compared against the original one. As we expected, we see a big boost of similarity after performing low-rank transform on patches (Table I).

TABLE I. SIMILARITY OF DEFORMED PATCHES WITH ORIGINAL ONES BEFORE AND AFTER LOW-RANK TRANSFORM.

City	Before Transform	After Transform
Paris	0.68	0.96
Pittsburgh	0.65	0.94
Hong Kong	0.66	0.89

Fixing the Aspect Ratio. Tilt is caused by the change of the camera axis orientation and their relative scale, which involves two parameters. Low-rank transformation only normalizes the first one by forcing it to be mutually orthogonal but their relative scale remains unknown. For example, for a rectangle projected as a parallelogram, after a low-rank transform it is possible to be converted to a square. Fortunately in our experiment, we found this issue largely minor, and we can simply fix the aspect ratio, which has trivial impact on image matching results. This could be explained from two aspects. First, our interest point are mostly detected at corner points, thus changing aspect ratio results in similar patches. Second, SIFT itself is a robust

descriptor against moderate tilts, and low-rank SIFT even alleviates its sensitivity to local affine transforms.

III. COMPUTING LOW-RANK SIFT

By way of analysis above, Low-rank SIFT is computed via the following three stages. First, feature points are detected using Harris Corner detector. Then, we perform low-rank transform on each feature point to locally rectify each patch. Finally, descriptors for the transformed point and patch are computed using SIFT. Note that the combination of Harris Corner Detector and SIFT is conventional which was introduced in [13].

The Computational Cost. To compute low-rank SIFT descriptors for an entire image of moderate size, as many as hundreds of low-rank optimizations on each of the feature point are expected. Following the Augmented Lagrange Multiplier (ALM) solver proposed in [14], each low-rank transform contains multiple iterations of singular value decomposition and is computationally intensive. Although local patch size is relatively small (in experiment we restrict the size to be 50×50 , as low-rank optimization would fail when the matrix size is overly small [15]), it would still take up to 0.2 seconds per patch on average [16]. For an image with 500 feature points, it would take more than one minute to compute. This is infeasible for fast image retrieval. In light of this we developed methods to reduce the time cost.

Low-Rank Integral Map. The low-rank integral map is a pre-processing step for fast computation of low-rank transform at any point, inspired by integral image widely used for fast computation of pixel sum of any region. We partition the image into $m \times n$ non-overlapping blocks, and for each block we compute a low-rank transform that rectifies that block. For any given point, we could find the block containing that point, and propagate the low-rank transform of the block to that point. The next theorem lays the foundation for such low-rank propagation.

Theorem 3.1. *Local low-rank transform at any point as its center could be approximated by the transform centered at a neighboring point.*

The theorem could be explained by the fact that, given any neighboring patch, we can assume they have almost identical affine property. That being said, T_0 which rectifies the patch around p_0 will rectify the patch around p as well when applied. Therefore, T could be approximated by T_0 plus a shift of center from p_0 to p , i.e. $T = T_0 \circ T_t$, where T_t represents the translation matrix from p_0 to p .

Empirically, if the image does not suffer from dramatic distortion, block size of 60×60 usually works well for the purpose of approximating low-rank transform everywhere. In this way we reduce the number of low-rank optimizations to only a few.

Fast Low-Rank Factorization. The computation of low-rank integral map could be even expedited, inspired by many of the recent fast low-rank factorization methods [17], [18]. One of the main ideas behind these methods is to pre-process the input matrix, either reduce its dimension or regularize its

structure. We also observe that for adjacent patches, the affine property usually changes only slightly. Therefore we could use the already computed transform of neighboring block as prior information to pre-transform a block. Experiments show that it greatly reduces the iteration rounds as with this pre-processing step a block could already transformed to its rectified form. Another approach helpful to us is paralleled processing. This is possible as the optimization of blocks are mutually independent. In practice, we combine these two methods. We paralleling process each row and for each block in one row we process it sequentially and leverage computed transform of adjacent block.

The Low-rank SIFT algorithm is summarized in Algorithm 1.

Algorithm 1 Fast Low-rank SIFT Computation

```

1: Input: Image  $I$ .
2: // Compute low-rank integral map  $M$ .
3: Partition  $I$  into blocks  $\{B_{ij}\}$  of size  $60 \times 60$ .
4: for each row  $i$  do
5:   for each block  $j$  in row  $i$  do
6:     if  $j=1$  then
7:       Compute low-rank transform  $T_{ij}$  for  $B_{ij}$ .
8:     else
9:       Pre-transform  $B_{ij}$  to  $B'_{ij}$  using  $T_{i(j-1)}$ .
10:      Compute low-rank transform  $T_{ij}$  for  $B'_{ij}$ .
11:     end if
12:   end for
13: end for
14: Low-rank integral map  $M = \{T_{ij}\}$ .
15: // Compute low-rank SIFT.
16: Detect interest points  $p_i$  with Harris corner detector.
17: for each point  $p_i$  do
18:   Let  $P$  be the  $50 \times 50$  patch around  $p_i$ .
19:   Let  $T_i$  be the pre-computed low-rank transform, when  $B_i$  is the block containing  $p_i$ . Let  $T$  be the combined transform after translating  $T_i$  to  $p_i$ . Compute  $P' = T(P)$  and  $p' = T(p_i)$ .
20:   Compute SIFT descriptor  $v_i$  of point  $p'$  and patch  $P'$ .
21: end for
22: Return: Low-rank SIFT vector  $V = \{v_i\}$ .
```

IV. EXPERIMENTS

We demonstrate the effectiveness of Low-rank SIFT by showing its superior performance in place recognition task. Buildings, unlike natural objects, are usually redundant in regularity, and are perfect candidate to utilize the power of Low-rank SIFT. This section is organized as follows. First, our method of constructing database of geotagged building images is described. Next, place recognition performance using Low-rank SIFT is compared against Harris corner, ASIFT and MSER detectors, all of which are combined with SIFT descriptor. Experiment results are also analyzed thereafter.

Constructing Database of Geotagged Buildings. The flourish of web geography services such as Google Earth and Bing Map makes it possible to fetch large geographical data from online directly. We propose a method to automatically construct database of geotagged

building images by automatically downloading, extracting and processing images from Google Streetview. The database is then used in our place recognition experiment.

Given the coordinate of the city to construct the database with as input, our method consists of the following steps. 1. We sample 2D panorama images and 3D depth maps at the vicinity of the given location from Google Streetview. 3D depth maps provides depth information for each 2D image at pixel level. We will then get rectified building images using combined 2D-3D information. 2. Sky is segmented from 2D image using color. This is because 3D depth map is usually very inaccurate at top parts of buildings due to limited laser scan range, thus sky is used to refine the upper boundary. 3. We fit planes with 3D points and project the 3D planes back to 2D images. Façades are cropped using both planes and sky. 4. Buildings of panoramic view are transformed to perspective view based on the geometry of panorama. 5. Perspective view is further rectified based on 3D points, whose spatial coordinates are used to compute the appropriate transform. Geolocation acquired with Google Streetview is saved along with the rectified image as well.

Table II listed the cities we have in our database and the quantity of rectified building images in each city. The quality of our image is not flawless. sometimes there are blurs and occlusions, and for some images the top part of buildings are rather obscure. Nevertheless we find it sufficient for effective place recognition. As the size of panorama image is very large, it also takes a significant amount of time to generate the database, where each city would take up to half a day to execute on an ordinary machine.

TABLE II. CITIES AND THEIR IMAGE QUANTITY IN OUR DATABASE

City	Image Quantity	City	Image Quantity
Paris	1028	New York	1387
Hong Kong	935	Berlin	821
London	1374	Sydney	1401
Pittsburg	1214	Athens	761
Seoul	1117	Boston	996

Place Recognition with Feature Selection. We test place recognition using Low-rank SIFT and other features using acquired database. Vocabulary tree model for object recognition [19] is employed as it is scalable and fast enough for database of large size, as is in our case. The vocabulary tree is constructed using features of images in database and feature vector of query image is supplied and traverses the tree, and the nodes visited are used to compare and compute their similarity scores.

We adopt a novel scheme to select useful features from query image, and found it capable of improving our recognition performance significantly (Table III). The reason for feature selection is that query images, unlike those in database which are mostly cropped and clean, usually suffer from noise and occlusions (sky, tree and pedestrian). Inspired by the low-rank property of local patch of buildings, we only keep interest points of those with patches of certain rank, and filter the rest. Typically valid rank should not be too small which corresponds to homogeneous color (sky), nor should it be overly large which corresponds to natural objects. In experiment we found retaining patches of rank between 2 to 5 generally works well




Fig. 3. Place recognition results returned using different features. Top three closest matches of each feature with their similarity scores are shown.

for feature selection purpose.

Performance of different features are listed and compared in Table III and Fig. 3. Our query images are randomly selected from online, containing both buildings and other scenes. We see significant performance improvement by using Low-rank SIFT. Our result also beats previous place recognition performance benchmark of [20]. As expected, improvements are mostly contributed by building queries, i.e., those with regular structures and able to leverage Low-rank SIFT, rather than queries of open scenes. An example is shown in Fig. 3, where perspective view of DoubleTree hotel is given as input, and only Low-rank SIFT successfully identifies the location.

TABLE III. THE PERCENTAGE OF CORRECTLY LOCALIZED QUERIES BY USING VARIOUS FEATURES(MEASURED IN %).

Feature	Overall	Building Query	Scene Query
Harris Corner	20.83	29.74	10.35
ASIFT	29.78	38.56	20.81
MSER	26.14	31.72	21.24
Low-rank SIFT	35.69/40.25(with feature selection)	60.93	20.21

The success of Low-rank SIFT comes at no surprise. By carefully examining the distance between query image and database, we found the minimum distance, i.e. distance of the closest match, drops as much as 50% after applying Low-rank SIFT. More concrete analysis indicates that once rectified, most query features would fall in the same node with their correctly matched features in database. Our method is also efficient, as computation of Low-rank SIFT plus image retrieval could mostly be accomplished within 5 seconds. Failure cases are usually caused by severe image distortion that could not be recovered using local affine transform, or when the scene is undermined by large occlusions.

V. CONCLUSION

In this paper, we propose a novel affine invariant feature for place recognition by exploiting the local low-rank property of man-made objects. The feature could be computed efficiently using our Low-rank Integral Map approach and be further compressed based on the rank of local patches. Experiment shows its superior performance against other conventional features. As future work, we plan to develop the feature to expand its usage to other computer vision tasks, such as image matching and repetition detection.

REFERENCES

- [1] F. Li, "Probabilistic location recognition using reduced feature set," in *IEEE International Conference on Robotics and Automation*, 2006.
- [2] M. Vidal-Naquet and S. Ullman, "Object recognition with informative features and linear classification," in *ICCV*, vol. 3, 2003, p. 281.
- [3] P. Turcot and D. Lowe, "Better matching with fewer features: The selection of useful features in large database recognition problem," *ICCV*, 2009.
- [4] G. Schindler, M. Brown, and R. Szeliski, "City-scale location recognition," in *Proceedings of the International Conference on Computer Vision and Pattern Recognition (CVPR07)*, Minneapolis, June 2007.
- [5] D. Lowe, "Object recognition from local scale-invariant features," *ICCV*, pp. 1150–1157, 1999.
- [6] K. Mikolajczyk and C. Schmid, "An affine invariant interest point detectors," *ECCV*, pp. 128–142, 2002.
- [7] K. M. Mikolajczyk and C. Schmid, "Scale and affine invariant interest point detectors," *IJCV*, vol. 60, pp. 63–86, 2004.
- [8] J. Matas, O. Chum, M. Urban, and T. Pajdla, "Robust wide baseline stereo from maximally stable extremal regions," *BMVC*, pp. 384–396, 2002.
- [9] P. Muse, F. Sur, F. Cao, and Y. . Gousseau, "Unsupervised thresholds for shape matching," *ICIP*, pp. 647–650, 2003.
- [10] J.-M. Morel and G. Yu, "Asift: A new framework for fully affine invariant image comparison," *SIAM*, vol. 2, pp. 438–469, 2009.
- [11] Z. Zhou, X. Liang, A. Ganesh, and Y. Ma, "Tilt: Transform invariant low-rank textures," *ACCV*, 2010.
- [12] H. Bay, T. Tuytelaars, and L. V. Gool, "Surf: Speeded up robust features," *ECCV*, vol. 404–417, 2006.
- [13] P. Azad, T. Asfour, and R. Dillmann, "Combining harris interest points and the sift descriptor for fast scale-invariant object recognition," in *Proceedings of the 2009 IEEE/RSJ International Conference on Intelligent Robots and Systems*, ser. IROS'09. Piscataway, NJ, USA: IEEE Press, 2009, pp. 4275–4280. [Online]. Available: <http://dl.acm.org/citation.cfm?id=1732643.1732747>
- [14] Z. Lin, M. Chen, and Y. Ma, "The augmented lagrange multiplier method for exact recovery of corrupted low-rank matrices," *Mathematical Programming*, 2009.
- [15] E. J. Candès, X. Li, Y. Ma, and J. Wright, "Robust principal component analysis?" *J. ACM*, vol. 58, no. 3, pp. 11:1–11:37, Jun. 2011. [Online]. Available: <http://doi.acm.org/10.1145/1970392.1970395>
- [16] C. Yang, T. Han, L. Quan, and C.-L. Tai., "Parsing face with rank-one approximation," in *Proceedings of the 2012 IEEE Conference on Computer Vision and Pattern Recognition (CVPR)*, ser. CVPR '12. Washington, DC, USA: IEEE Computer Society, 2012, pp. 1720–1727. [Online]. Available: <http://dl.acm.org/citation.cfm?id=2354409.2354803>
- [17] N. Wang, T. Yao, J. Wang, and D.-Y. Yeung, "A probabilistic approach to robust matrix factorization," *ECCV*, pp. 126–139, 2012.
- [18] T. Zhou and D. Tao, "Godec: Randomized lowrank & sparse matrix decomposition in noisy case," in *ICML*, L. Getoor and T. Scheffer, Eds. Omnipress, 2011, pp. 33–40.
- [19] D. Nister and H. Stewenius, "Scalable recognition with a vocabulary tree," in *IEEE Conference on Computer Vision and Pattern Recognition*, 2006.
- [20] J. Knopp, J. Sivic, and T. Pajdla, "Avoiding confusing features in place recognition," *ECCV*, 2010.