

Unsupervised Text Extraction from G-Maps

Chandranath Adak

Department of Computer Science and Engineering

University of Kalyani

West Bengal-741235, India

mr.c.adak@ieee.org

Abstract—This paper represents a text extraction method from Google maps, GIS maps/images. Due to an unsupervised approach there is no requirement of any prior knowledge or training set about the textual and non-textual parts. Fuzzy C-Means clustering technique is used for image segmentation and Prewitt method is used to detect the edges. Connected component analysis and gridding technique enhance the correctness of the results. The proposed method reaches 98.5% accuracy level on the basis of experimental data sets.

Keywords—clustering; connected component; Fuzzy C-Means clustering; gridding; text extraction

I. INTRODUCTION

Text extraction [1-3] is a technique to take-out the textual portion from a non-textual background, e.g. images of magazines, articles, books, video snapshots, maps, news papers, manuscripts [32], advertisements, banners, street sign boards, name plates, cards, web pages etc. This text extraction problem is challenging in the widespread research areas of computer vision due to its complex backgrounds, i.e. unknown regions: mixture of textual and non-textual graphics.

We deal with text extraction from Google maps (G-Maps), which is very essential for geographical information systems (GIS) [4] to know the information about the particular geographic region, written in the textual portions.

Here we separate the texts from G-Maps in the unsupervised manner, i.e. no prior knowledge is required. We also use *fuzzy c-means (FCM)* clustering [5] for segmenting the input G-Maps, and *Prewitt* [6] method for edge detection. Connected component (CC) analysis and gridding lead the proposed method to be more accurate.

II. FUZZY C-MEANS CLUSTERING

Clustering [7] is a process to partition a space into some regions on the basis of some similarities and properties. FCM clustering technique is developed and improved by Dunn (1973) and Bezdek (1981) respectively. FCM clustering algorithm is as follows:

- (i) Randomly choose K points as initial cluster centers $\{C_1, C_2, \dots, C_K\}$ from an input space of data set $X \{x_1, x_2, \dots, x_n\}$.
- (ii) Assign each point to its nearest cluster center, i.e., generate *partition matrix* $U(X)$.

$$U = [u_{ki}] ; k=1,2,\dots,K ; i=1,2,\dots,n \quad (1)$$

u_{ki} is the *membership degree* of i^{th} point to k^{th} cluster.

$$u_{ki} = \frac{1}{\sum_{j=1}^K \left(\frac{d(z_k, x_i)}{d(z_j, x_i)} \right)^{\frac{2}{m-1}}} ; \quad (2)$$

$$1 \leq k \leq K ; 1 \leq i \leq n$$

$d(z, x)$ is the *distance function* (here we use *Euclidean distance function*); $m (> 1)$ is a fuzzy exponent, called as *fuzzifier*.

(iii) z_k is calculated as follows :

$$z_k = \frac{\sum_{i=1}^n u_{ki}^m \cdot x_i}{\sum_{i=1}^n u_{ki}^m} \quad (3)$$

(iv) Calculate *cluster validity index* (J_m) :

$$J_m = \sum_{k=1}^K \sum_{i=1}^n u_{ki}^m d^2(z_k, x_i) \quad (4)$$

Clustering result is better for smaller J_m value.

III. PROPOSED METHOD

The proposed method consists of following steps:

- Step 1: G-Map is taken as input image I_{RGB} (fig.2a).
- Step 2: I_{RGB} is converted into grayscale image I_{gray} (fig.2b) and noise is removed.
- Step 3: I_{gray} is segmented [6, 8] with the help of FCM, and we get the segmented mask image I_{mask} (fig.2c).
- Step 4: I_e , i.e. the edge (fig.2d) of I_{mask} , is generated using *Prewitt* method [6].
- Step 5: Dilation [6, 9] operation is performed on I_e to get the dilated image I_d (fig.2e).
- Step 6: We generate all the connected components (I_{cc}) [6,10] from I_d , by the concept of label matrix. The maximal components I_{mcc} (fig.2f) are extracted based on a threshold [6, 11] ($T : 0 < T < mn$; $[m \ n] = \text{size}(I_{gray})$).
- Step 7: Now we have to remove the attached non-textual parts from I_{mcc} . In most of the times, the texts are written with some curvy, thin, smaller lines. We are gridding [7] (fig.2g) the I_{mcc} , and partitioning into 3×3 block (fig.1). The value of p_i ($i=1,2,\dots,9$) is either 0 or 1 due to binarization. If a total row, column, or diagonal is 1, then it has a high possibility that the block is under

the non-textual part. After 3×3 gridding, the image may be revised with 5×5 gridding. For $p_i=0$, this is a background pixel.

$p_1(x-1, y-1)$	$p_2(x-1, y)$	$p_3(x-1, y+1)$
$p_4(x, y-1)$	$p_5(x, y)$	$p_6(x, y+1)$
$p_7(x+1, y-1)$	$p_8(x+1, y)$	$p_9(x+1, y+1)$

Fig. 1. 3×3 Grid Structure Element (GSE)

Steps 6,7 are repeated (with changing the threshold value : T) for a satisfactory outcome (I_o).

Step 8: We regenerate the gray-scale image (I_f) from I_o as follows :

// BG_{color} = background color
 // (x,y) is the image pixel co-ordinate value

if ($I_o(x,y) = 1$)
 $I_f(x,y) = I_{gray}(x,y)$;
 else
 $I_f(x,y) = BG_{color}$;

I_f is the text portion (fig.2h), separated from the G-Map. It is the final output of our proposed method.

IV. EXPERIMENTAL RESULTS AND COMPARISONS

To assess the immovability and accurateness of the proposed technique, the results are obtained from different G-Maps (fig. 2-3) and compared with other existing methods.



Fig. 2(a)



Fig. 2(b)



Fig. 2(c)



Fig. 2(d)



Fig. 2(e)



Fig. 2(f)



Fig. 2(g)



Fig. 2(h)

Fig.2. Google Map Satellite image (400X600) of DD Mondal Ghat Road, Kolkata (22.660411°N, 88.360838°E) : (a) original, (b) gray, (c) segmented, (d) edge, (e) dilated, (f) maximal CC ($T=2000$), (g) after gridding, (h) extracted text.

From the fig.2, it is cleared that we are able to extract the textual parts from the G-Maps and the proposed method gives noise-free fine results. But, in fig.2, we are unable to see the utility of grid structuring technique (as step-7). It is shown in fig.3.



Fig. 3(a)



Fig. 3(b)



Fig. 3(c)




Fig. 3(d)



Fig. 3(e)




Fig. 3(f)




Fig. 3(g)




Fig. 3(h)

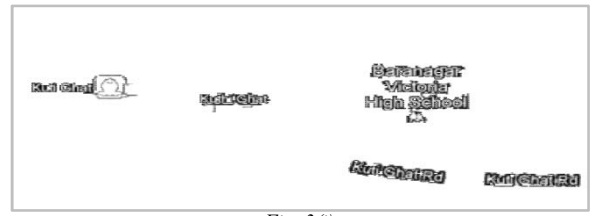


Fig. 3(i)

Fig.3. Google Map Satellite image (400X600) of Kuti Ghat, Kolkata (22.635184°N, 88.362865°E) : (a) original, (b) gray, (c) segmented, (d) edge, (e) dilated, (f) maximal CC (T=400), (g) gridding, (h) maximal CC, after gridding (T=410), (i) extracted text.

In fig.3, we can see the effectiveness of grid structuring technique, where the non-textual part is easily removed to get the proper output.

To measure the accuracy of the proposed method, the confusion matrix [33] is drawn as fig.4.

		Observation	
		Text	Non-text
Expectation	Text	97	3
	Non-text	0	100

Fig.4. Confusion Matrix

$$\text{Accuracy} = (97+100)/(97+100+0+3) = 197/200 = 0.985, \text{ Accuracy (\%)} = \mathbf{98.5\%}$$

TABLE I. COMPARISON OF RESULTS

Sl. No.	Author(s) / Method	Accuracy (%)
1.	S. Grover et al. [12]	99
2.	P. Nagabhushan et al. [13]	97.12
3.	S. A. Angadi et al. [14]	96.60
4.	W. Boussellaa et al. [15]	96
5.	S. Zhixin et al. [16]	95
6.	S. Audithan et al. [17]	94.80
7.	Keechul Jung et al. [18]	92.38
8.	Davod Zaravi et al. [19]	91.20
9.	Shivakumara P. et al. [20]	89.67
10.	J. Fabrizio et al. [21]	88.83
11.	Miriam Leon et al. [22]	86.35
12.	W. A. L. Alves et al. [23]	85.93
13.	M. Leon et al. [24]	85.78
14.	Sunil Kumar et al. [25]	85.54
15.	T. Q. Phan et al. [26]	84.90
16.	V. Vijayakumar et al. [27]	84.89
17.	Y. Zhan et al. [28]	84.30
18.	G.R.Mohan Babu et al. [29]	84.01
19.	Y. F. Pan et al. [30]	83.44
20.	Proposed Method	98.5

From the *table-I*, it is easily observed that the proposed method has better result than some other methods [31].

V. CONCLUSION AND FUTURE WORK

The proposed hybrid model is tested on two hundreds test samples and we achieve 98.5% accuracy. Due to connected component analysis, there are some possibilities to get the non-textual portion touched with the textual ones. This problem is overcome by the grid structuring scrutiny. The proposed method also works well in topological maps, historical maps, GIS maps etc., and it is language independent of the maps. The limitation of this proposed method is that it is not fully automatic due to thresholding and selection of better result is dependent on human eye. So our next venture will be overcome this limitation to make this system more accurate.

ACKNOWLEDGMENT

I would like to heartily thank *Prof. Bidyut B. Chaudhuri*, IEEE Fellow, Head, Computer Vision and Pattern Recognition Unit, Indian Statistical Institute, Kolkata 700108, India, for discussion various aspects of this research field.

REFERENCES

- [1] G. Nagy, "Twenty Years of Document Image Analysis in PAMP", IEEE Transactions on Pattern Analysis and Machine Intelligence, Vol. 22, No. 1, pp. 38 - 62, January 2000.
- [2] Lloyd Alan Fletcher, Rangachar Kasturia, "Robust Algorithm for Text String Separation from Mixed Text/Graphics Images", IEEE Transactions on Pattern Analysis and Machine Intelligence, Vol. 10, No. 6, pp. 910-918, November 1988.
- [3] Shoujie He, Norihiro Abe, "A Clustering-Based Approach to the Separation of Text Strings from Mixed Text/Graphics Documents", IEEE Proceedings of ICPR '96, pp.706-710, 1996.
- [4] M. Worboys, M. Duckham, "GIS : A Computing Perspective", 2nd eds., CRC Press, ISBN : 0-415-28375-2.
- [5] Bezdek, James C. "Pattern Recognition with Fuzzy Objective Function Algorithms", ISBN 0-306-40671-3, 1981.
- [6] R. C. Gonzalez, R. E. Woods, "Digital Image Processing", Pearson, ISBN : 978-81-317-2695-2.
- [7] J.Han, M. Kamber, J. Pei, "Data Mining: Concepts and Techniques", Elsevier, ISBN : 978-0-12-381479-1.
- [8] M. Haindl, S. Mikes, "Texture Segmentation Benchmark", Proc. 19th Int. Conference on Pattern Recognition. IEEE Computer Society, 2008, pp. 1-4, ISBN : 978-1-4244-2174-9, ISSN : 1051-4651
- [9] Edward R. Dougherty, "An Introduction to Morphological Image Processing", ISBN: 0-8194-0845-X, 1992.
- [10] Wanzhen Wang, Chengyi Sun, Hongxing Chao, "Color Image Segmentation and Understanding Through Connected Components", Proc. ICSMC '97, ISBN: 0-7803-4053-1, vol.2, pp.1089-1093, Oct 1997.
- [11] N. Otsu, "A Threshold Selection Method from Gray-Level Histograms", IEEE Transactions on Systems, Man, and Cybernetics, Vol. 9, No. 1, pp. 62-66, 1979.
- [12] S. Grover, K. Arora, S. K. Mitra, "Text Extraction From Document Images Using Edge Information", IEEE India Council Conference, 2009.
- [13] P. Nagabhushan, S. Nirmala, "Text Extraction in Complex Color Document Images for Enhanced Readability", Intelligent Information Management, pp: 120-133, 2009.
- [14] S. A. Angadi, M. M. Kodabagi, "A Texture Based Methodology for Text Region Extraction from Low Resolution Natural Scene Images", International Journal of Image Processing (IJIP), Volume(3), Issue(5), 2009.
- [15] Wafa Boussellaa, Aymen Bougacha, Abderrazak Zahour, Haikal El Abed, Adel Alimi, "Enhanced Text Extraction from Arabic Degraded Document Images Using EM Algorithm", 10th International Conference On Document Analysis and Recognition, ISBN: 978-1-4244-4500-4, pp. 743 - 747, July 2009.
- [16] S. Zhixin, S. Srirangaraj, V. Govindaraju, "Text Extraction from Gray Scale Historical Document Image Using Adaptive Local Connectivity Map", Proc. Eighth International Conference on Document Analysis and Recognition, Vol. 2, pp. 794-798, 2005.
- [17] S. Audithan, R. M. Chandrasekaran, "Document Text Extraction from Document Images Using Haar Discrete Wavelet Transform", European Journal of Scientific Research, Vol.36 No.4, pp.502-512, 2009.
- [18] Keechul Jung, Eun Yi Ki, "Automatic Text Extraction for Content-Based Image Indexing", Proceedings of PAKDD, pp.497-507, 2004.
- [19] Davod Zaravi, Habib Rostami, Alireza Malahzaheh, S.S. Mortazavi, "Journals Subheadlines Text Extraction Using Wavelet Thresholding and New Projection Profile", World Academy of Science, Engineering and Technology, Issue 73, 2011.
- [20] Shivakumara P., A. Dutta, U. Pal, C. L. Tan, "A New Method for Handwritten Scene Text Detection in Video", International Conference on Frontiers in Handwriting Recognition, pp: 16-18, 2010.
- [21] J. Fabrizio, M. Cord, B. Marcotegui, "Text Extraction from Street Level Images", CMRT, Vol. xxxviii, Part 3/W4, pp. 199-204, 2009.
- [22] Miriam Leon, Veronica Vilaplana, Antoni Gasull, Ferran Marques, "Caption Text Extraction for Indexing Purposes Using A Hierarchical Region-Based Image Model", Proc. 16th IEEE International Conference on Image Processing, pp.1869-1872, 2009.
- [23] W. A. L. Alves, R. F. Hashimoto, "Text Regions Extracted from Scene Images by Ultimate Attribute Opening and Decision Tree Classification", Proc. 23rd SIBGRAPI Conference On Graphics, Patterns And Images, ISBN: 978-1-4244-8420-1, pp. 360 - 367, 2010.
- [24] M. Leon, V. Vilaplana, A. Gasull, F. Marques, "Region-Based Caption Text Extraction", 11th International Workshop on Image Analysis for Multimedia Interactive Services (WIAMIS), 2010.
- [25] Sunil Kumar, Rajat Gupta, Nitin Khanna, Santanu Chaudhury, Shiv Dutt Joshi, "Text Extraction and Document Image Segmentation Using Matched Wavelets and MRF Model", IEEE Transactions on Image Processing, Vol. 16, No. 8, 2007.
- [26] T. Q. Phan, P. Shivakumara, C. L. Tan, "A Skeleton-Based Method for Multi-Oriented Video Text Detection", Proc. 9th IAPR International Workshop on Document Analysis Systems, pp. 271-278, 2010.
- [27] V. Vijayakumar, R. Nedunchezianm, "A Novel Method For Super Imposed Text Extraction in A Sports Video", International Journal of Computer Applications, Volume 15, No.1, 2011.
- [28] Y. Zhan, W. Wang, W. Gao, "A Robust Split and Merge Text Segmentation Approach for Images", International Conference on Pattern Recognition, 06(2) : pp 1002-1005, 2006.
- [29] G. Rama Mohan Babu, P. Srimaiyee, A.Srikrishna, "Text Extraction from Heterogeneous Images Using Mathematical Morphology", Journal of Theoretical and Applied Information Technology, Vol.16, No.1, pp. 39-47, 2010.
- [30] Yi Feng Pan, Xinwen Hou, Cheng Lin Liu, "Text Localization in Natural Scene Images Based on Conditional Random Field", ICDAR '09, ISBN: 978-1-4244-4500-4, pp. 6-10, July 2009.
- [31] C.P. Sumathi, T. Santhanam, G. Gayathri Devi, "A Survey on Various Approaches of Text Extraction in Images", International Journal of Computer Science & Engineering Survey (IJCSES) Vol.3, No.4, pp. 27-42, August 2012.
- [32] C. Adak, B. B. Chaudhuri, "Extraction of Doodles and Drawings from Manuscripts", Proc. PReMI '13, Springer Verlag, Dec. 2013 (in press).
- [33] Stehman V. Stephen, "Selecting and Interpreting Measures of Thematic Classification Accuracy", Remote Sensing of Environment 62(1): pp.77-89. DOI : 10.1016/S0034-4257(97)00083-7, 1997.